

# Parcel Group 1

**Legend**

**Monitoring Wells**

- CCID
- NFF
- SLCC
- USBR

— R4AXSs2

— Canals

▭ Parcel Groups

— Interstate

— US Highway

— State Highway

— Local Road

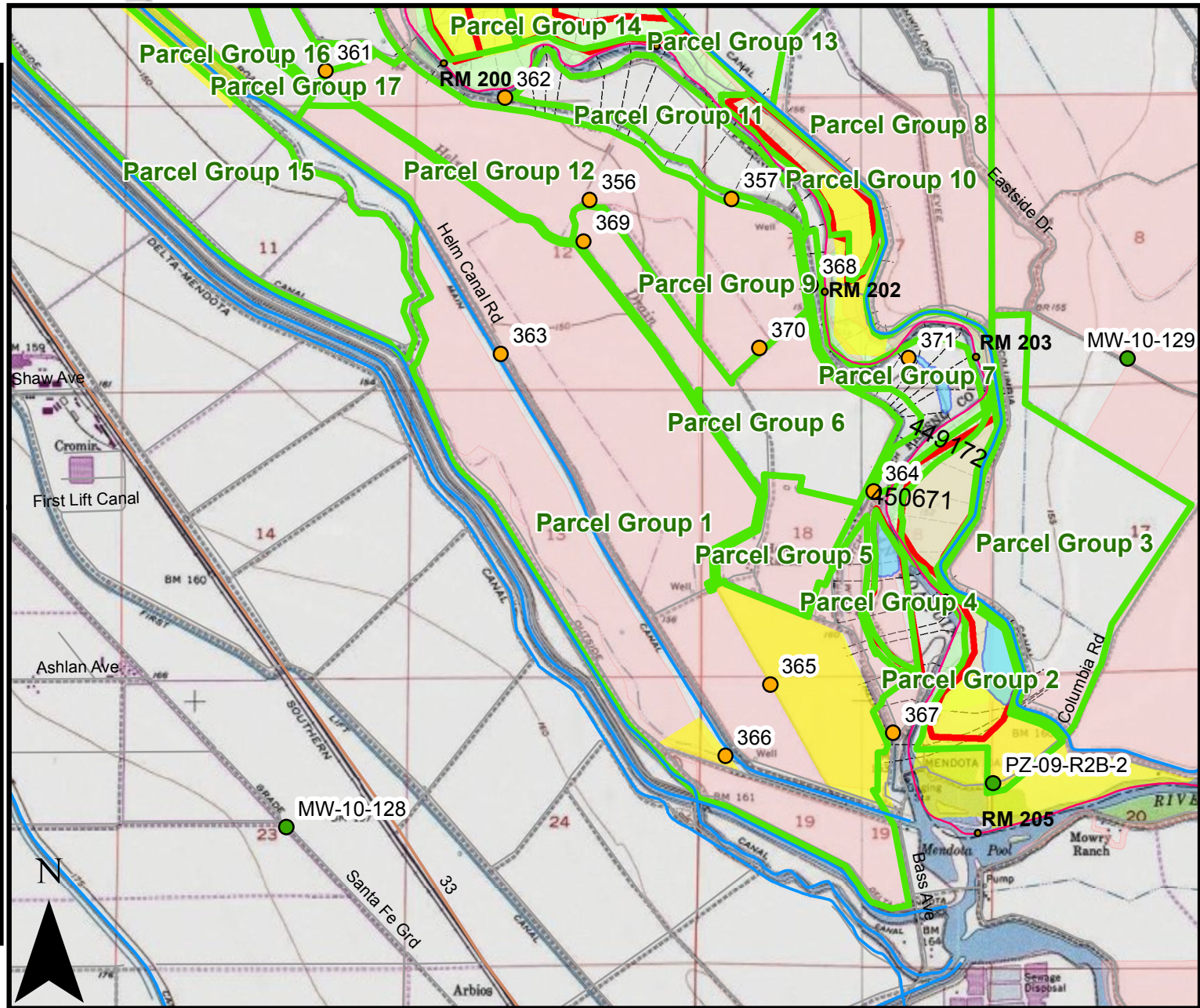
▭ 2011\_Flooded\_Areas

▭ District ID'd Parcels

▭ LandownerIDParcels

▭ RMC\_IDd\_impacted\_parcels

▭ SCTF\_Id\_Parcels



0 0.5 1 2 Miles



# Parcel Group 2

## Legend

**Monitoring Wells**

- CCID
- NFF
- SLCC
- USBR

— R4AXSs2

— Canals

▭ Parcel Groups

— Interstate

— US Highway

— State Highway

— Local Road

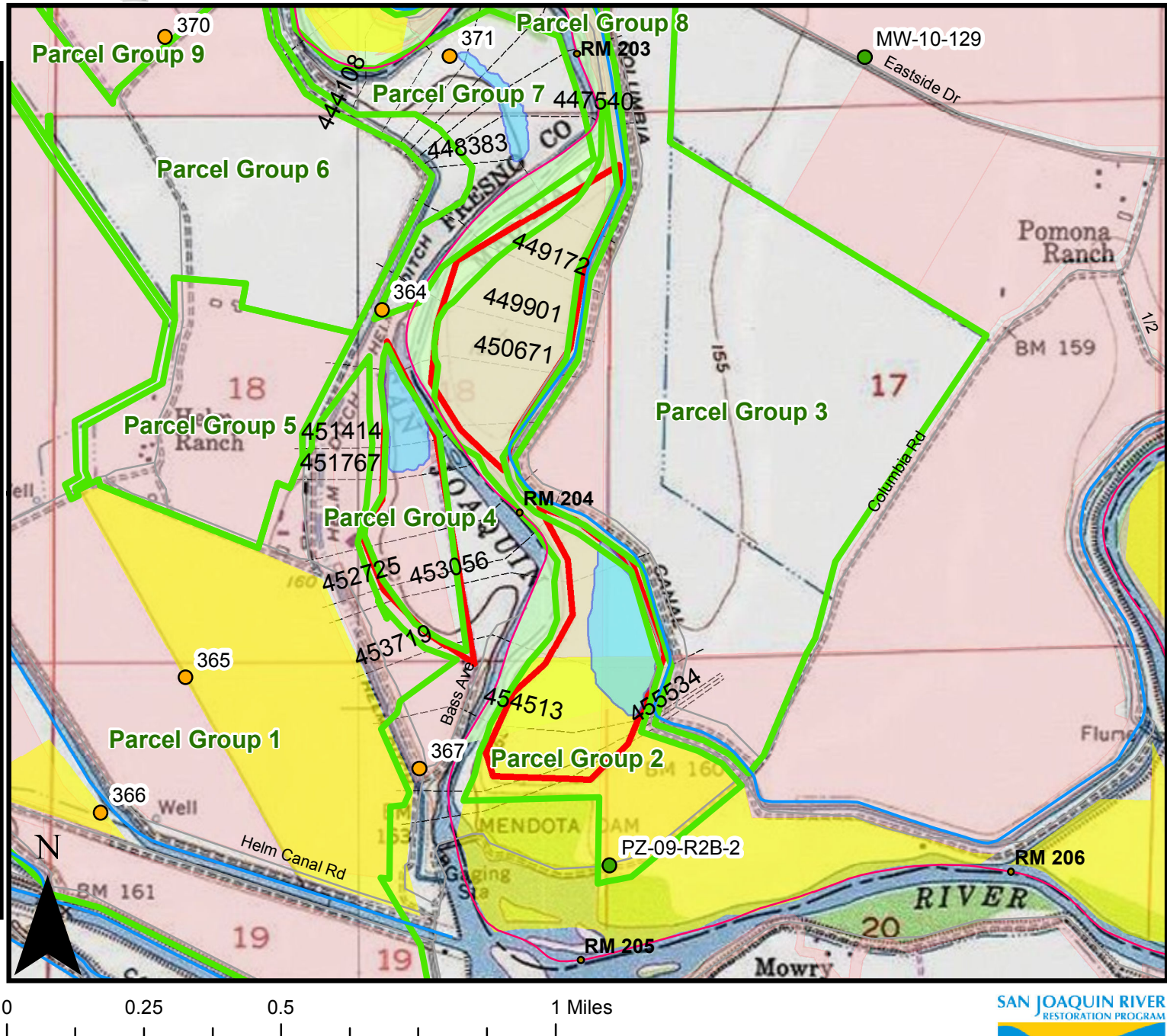
■ 2011\_Flooded\_Areas

■ District ID'd Parcels

■ LandownerIDParcels

■ RMC\_IDd\_impacted\_parcels

■ SCTF\_Id\_Parcels



# Parcel Group 3

## Legend

**Monitoring Wells**

- CCID
- NFF
- SLCC
- USBR

— R4AXSs2

— Canals

▭ Parcel Groups

— Interstate

— US Highway

— State Highway

— Local Road

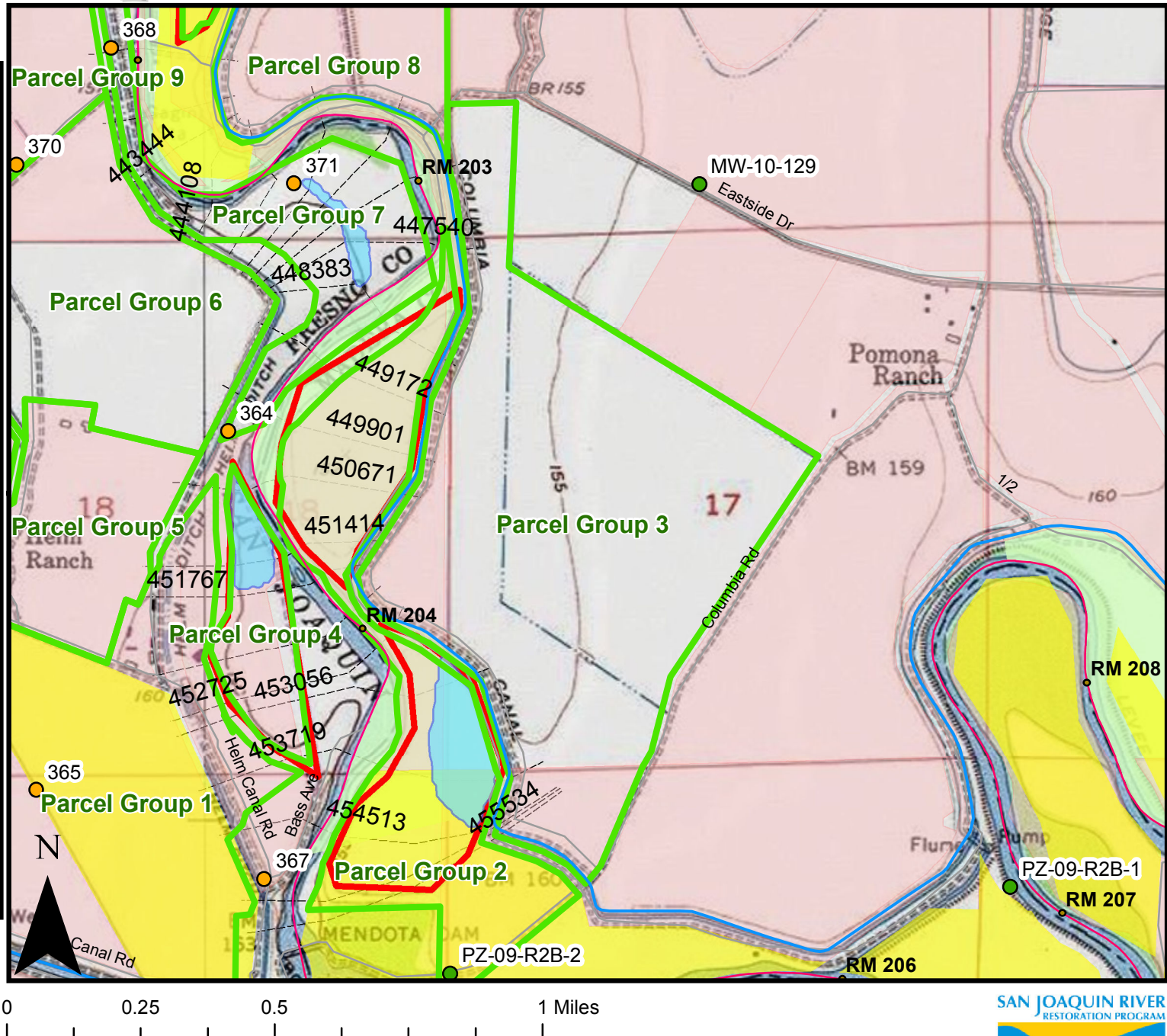
■ 2011\_Flooded\_Areas

▭ District ID'd Parcels

■ LandownerIDParcels

■ RMC\_IDd\_impacted\_parcels

■ SCTF\_Id\_Parcels



# Parcel Group 4

**Legend**

**Monitoring Wells**

- CCID
- NFF
- SLCC
- USBR

— R4AXSs2

— Canals

▭ Parcel Groups

— Interstate

— US Highway

— State Highway

— Local Road

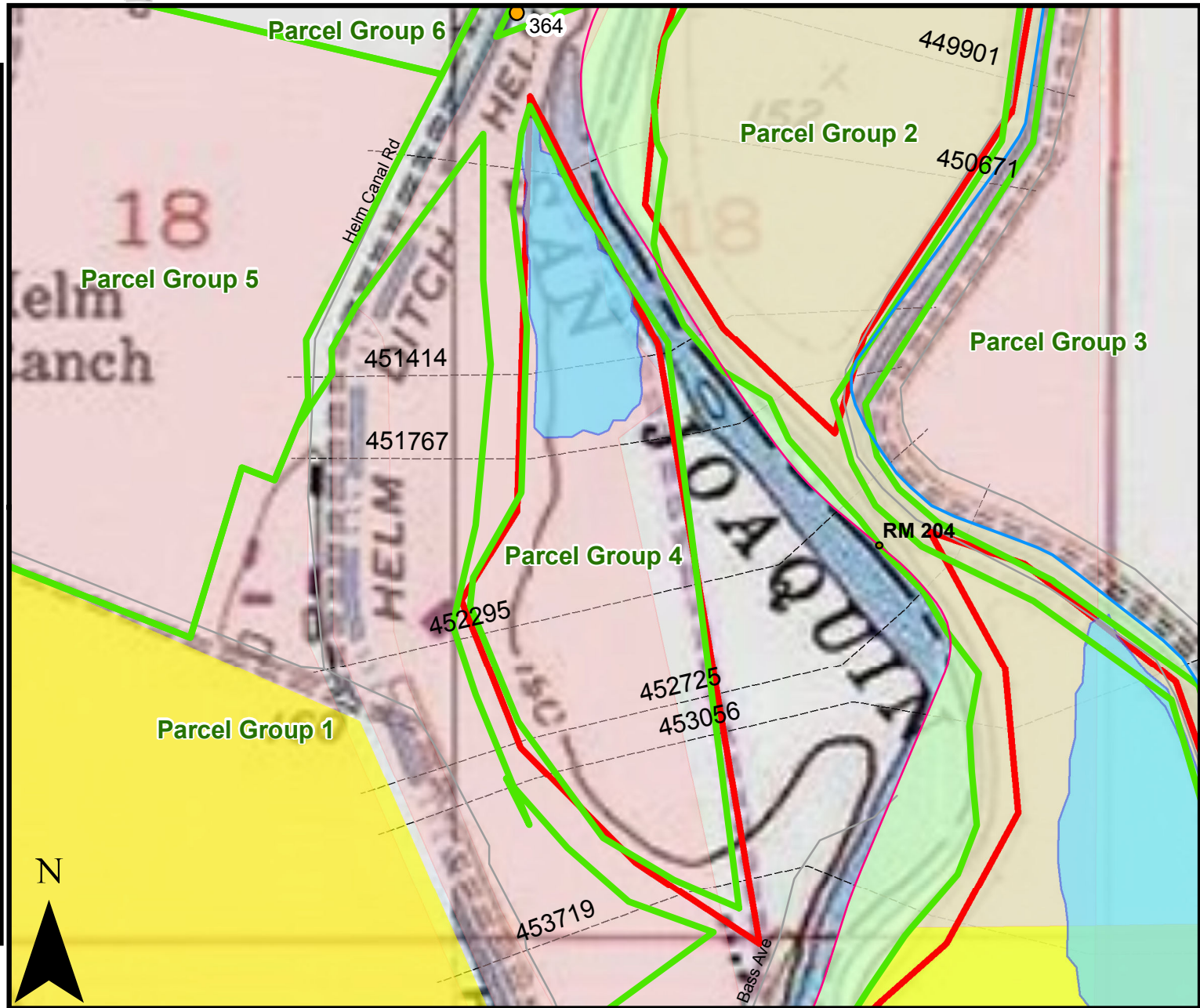
■ 2011\_Flooded\_Areas

■ District ID'd Parcels

■ LandownerIDParcels

■ RMC\_IDd\_impacted\_parcels

■ SCTF\_Id\_Parcels



0 0.1 0.2 0.4 Miles



# Parcel Group 5

**Legend**

**Monitoring Wells**

- CCID
- NFF
- SLCC
- USBR

— R4AXSs2

— Canals

▭ Parcel Groups

— Interstate

— US Highway

— State Highway

— Local Road

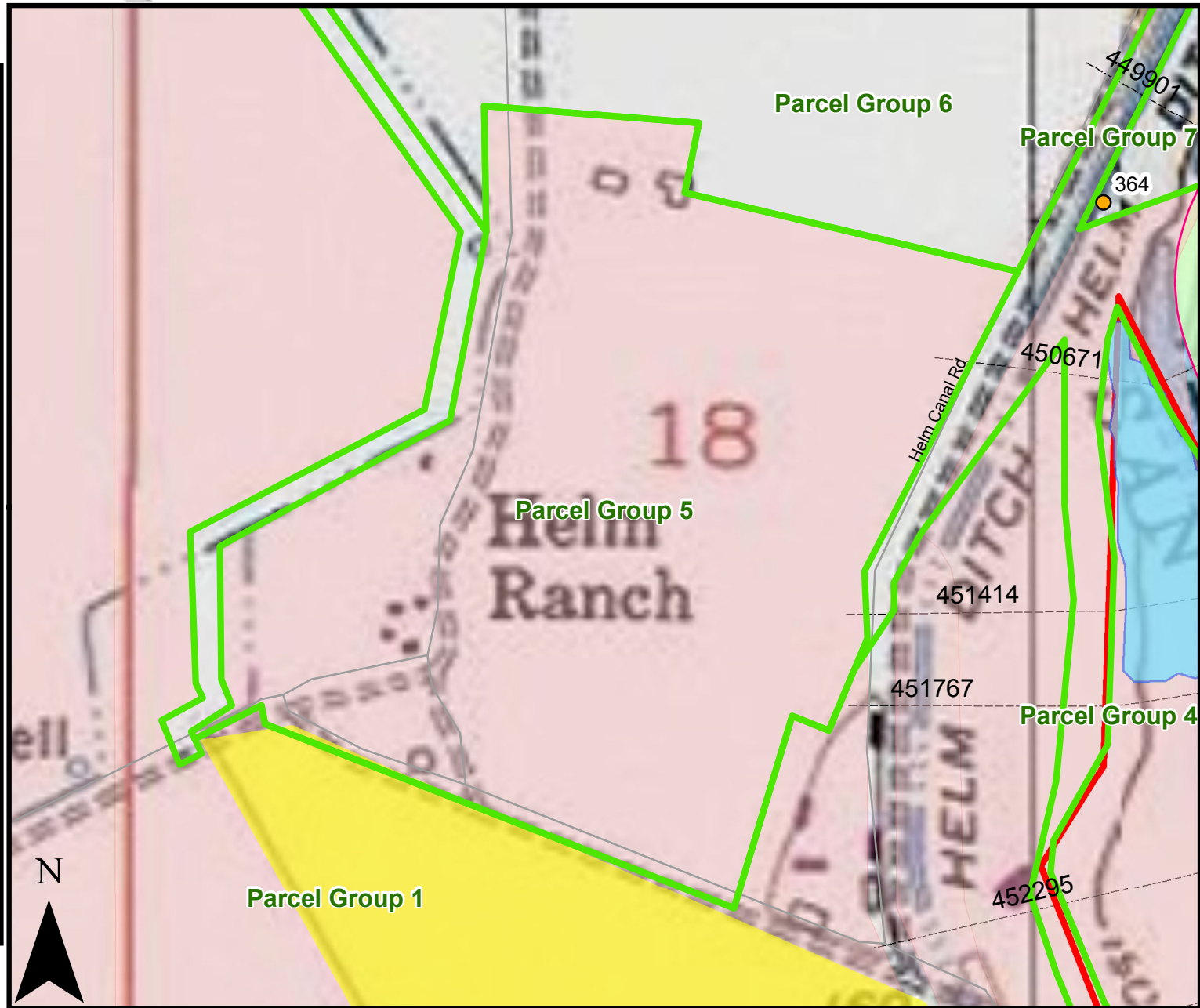
■ 2011\_Flooded\_Areas

▭ District ID'd Parcels

■ LandownerIDParcels

■ RMC\_IDd\_impacted\_parcels

■ SCTF\_Id\_Parcels



0 0.05 0.1 0.2 Miles



# Parcel Group 6

**Legend**

**Monitoring Wells**

- CCID
- NFF
- SLCC
- USBR

— R4AXSs2

— Canals

▭ Parcel Groups

— Interstate

— US Highway

— State Highway

— Local Road

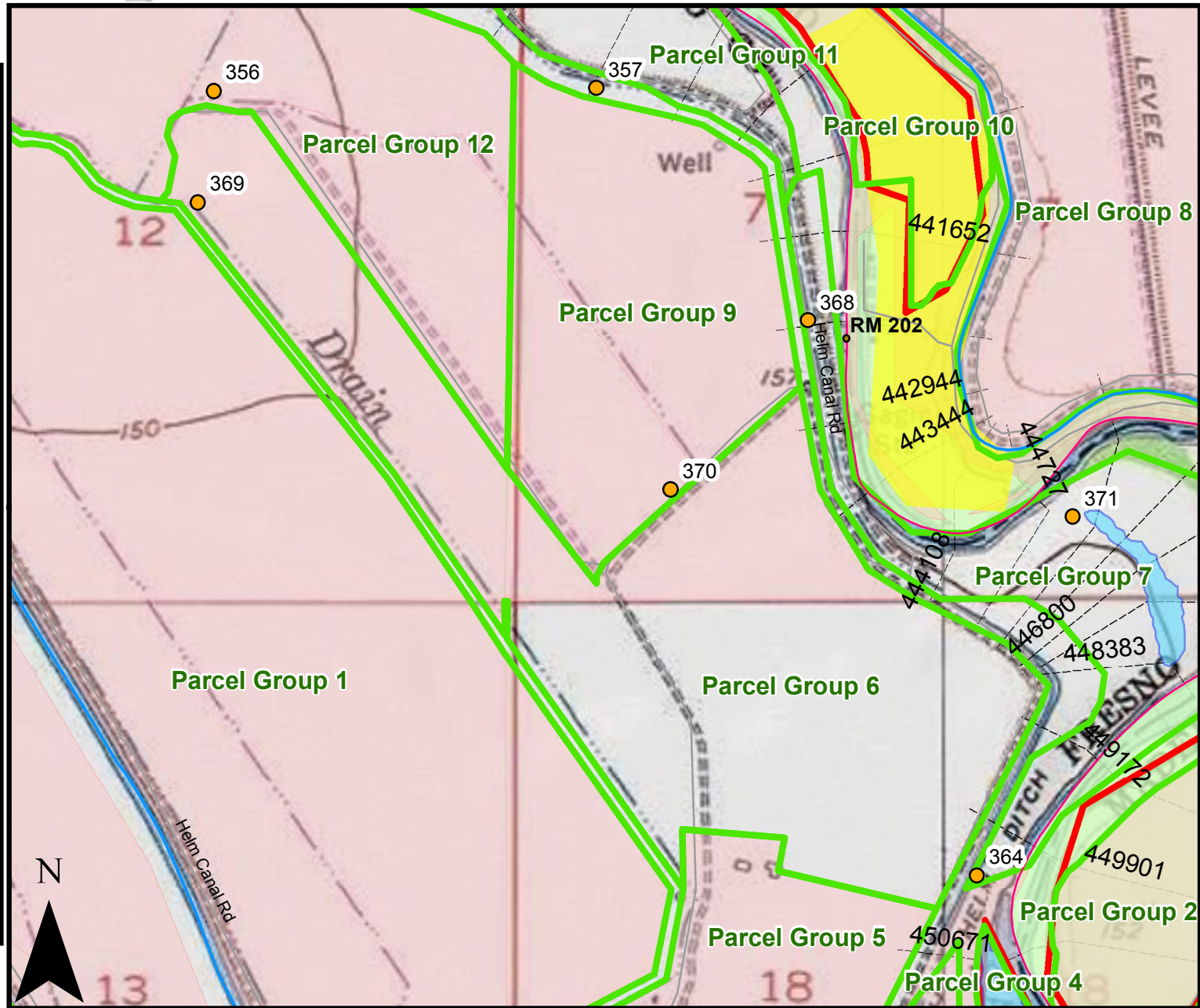
■ 2011\_Flooded\_Areas

■ District ID'd Parcels

■ LandownerIDParcels

■ RMC\_IDd\_impacted\_parcels

■ SCTF\_Id\_Parcels



0 0.15 0.3 0.6 Miles



# Parcel Group 7

**Legend**

**Monitoring Wells**

- CCID
- NFF
- SLCC
- USBR

— R4AXSs2

— Canals

▭ Parcel Groups

— Interstate

— US Highway

— State Highway

— Local Road


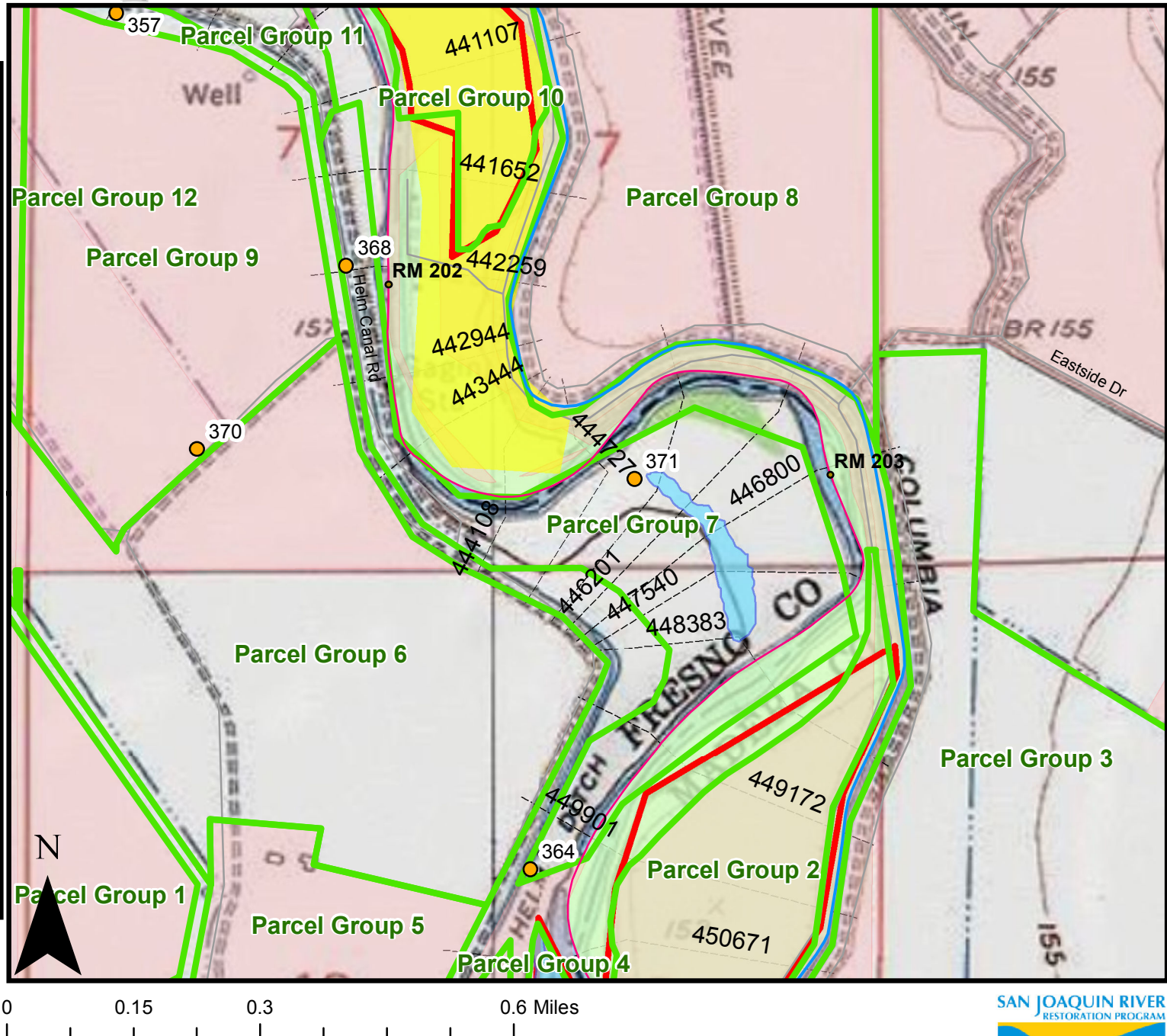
■ 2011\_Flooded\_Areas

■ District ID'd Parcels

■ LandownerIDParcels

■ RMC\_IDd\_impacted\_parcels

■ SCTF\_Id\_Parcels



# Parcel Group 8

**Legend**

**Monitoring Wells**

- CCID
- NFF
- SLCC
- USBR

— R4AXSs2

— Canals

▭ Parcel Groups

— Interstate

— US Highway

— State Highway

— Local Road

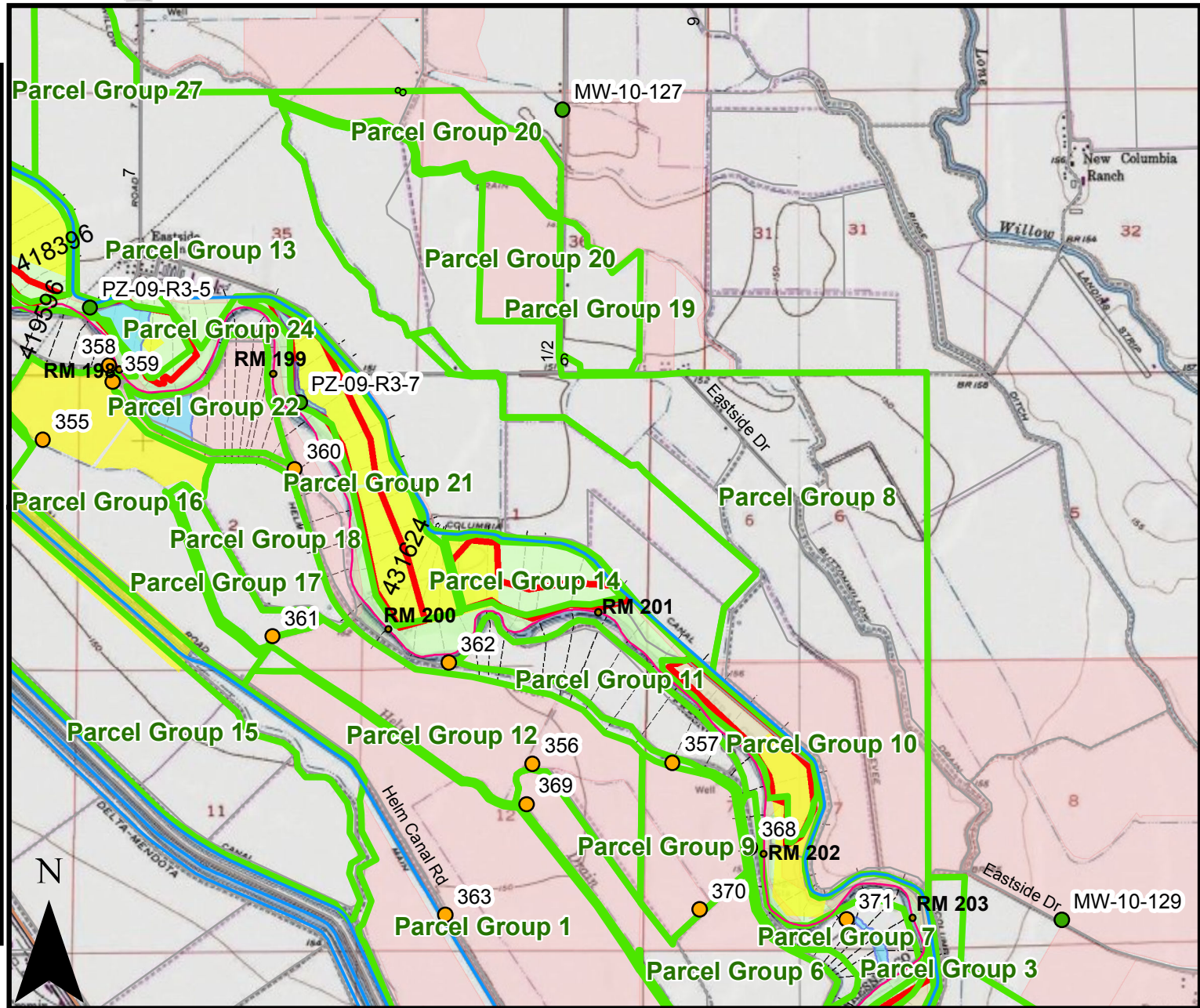
▭ 2011\_Flooded\_Areas

▭ District ID'd Parcels

▭ LandownerIDParcels

▭ RMC\_IDd\_impacted\_parcels

▭ SCTF\_Id\_Parcels



0 0.5 1 2 Miles





# Parcel Group 9

## Legend

**Monitoring Wells**

- CCID
- NFF
- SLCC
- USBR

— R4AXSs2

— Canals

▭ Parcel Groups

— Interstate

— US Highway

— State Highway

— Local Road

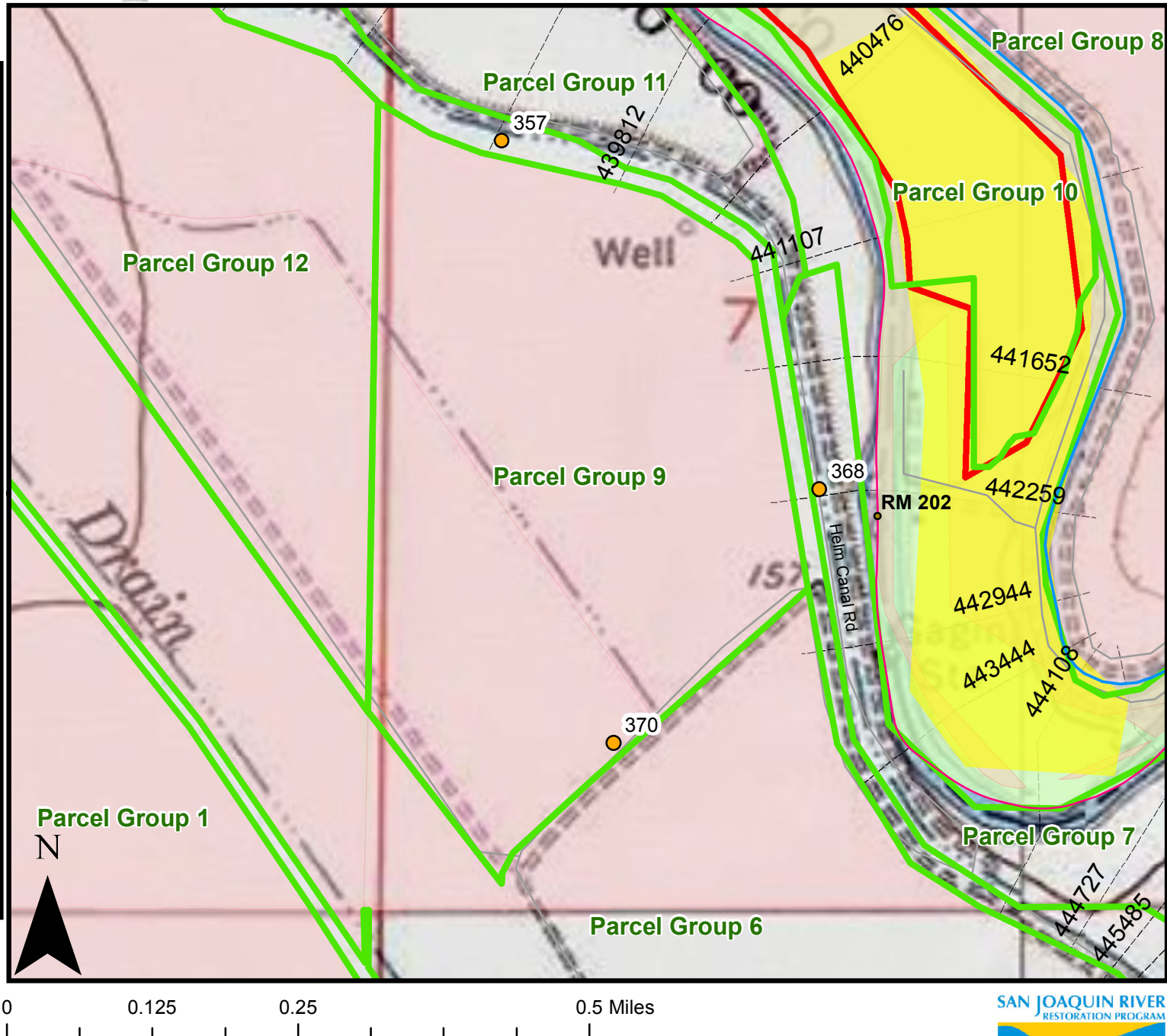
▭ 2011\_Flooded\_Areas

▭ District ID'd Parcels

▭ LandownerIDParcels

▭ RMC\_IDd\_impacted\_parcels

▭ SCTF\_Id\_Parcels



# Parcel Group 10

**Legend**

**Monitoring Wells**

- CCID
- NFF
- SLCC
- USBR

— R4AXSs2

— Canals

▭ Parcel Groups

— Interstate

— US Highway

— State Highway

— Local Road

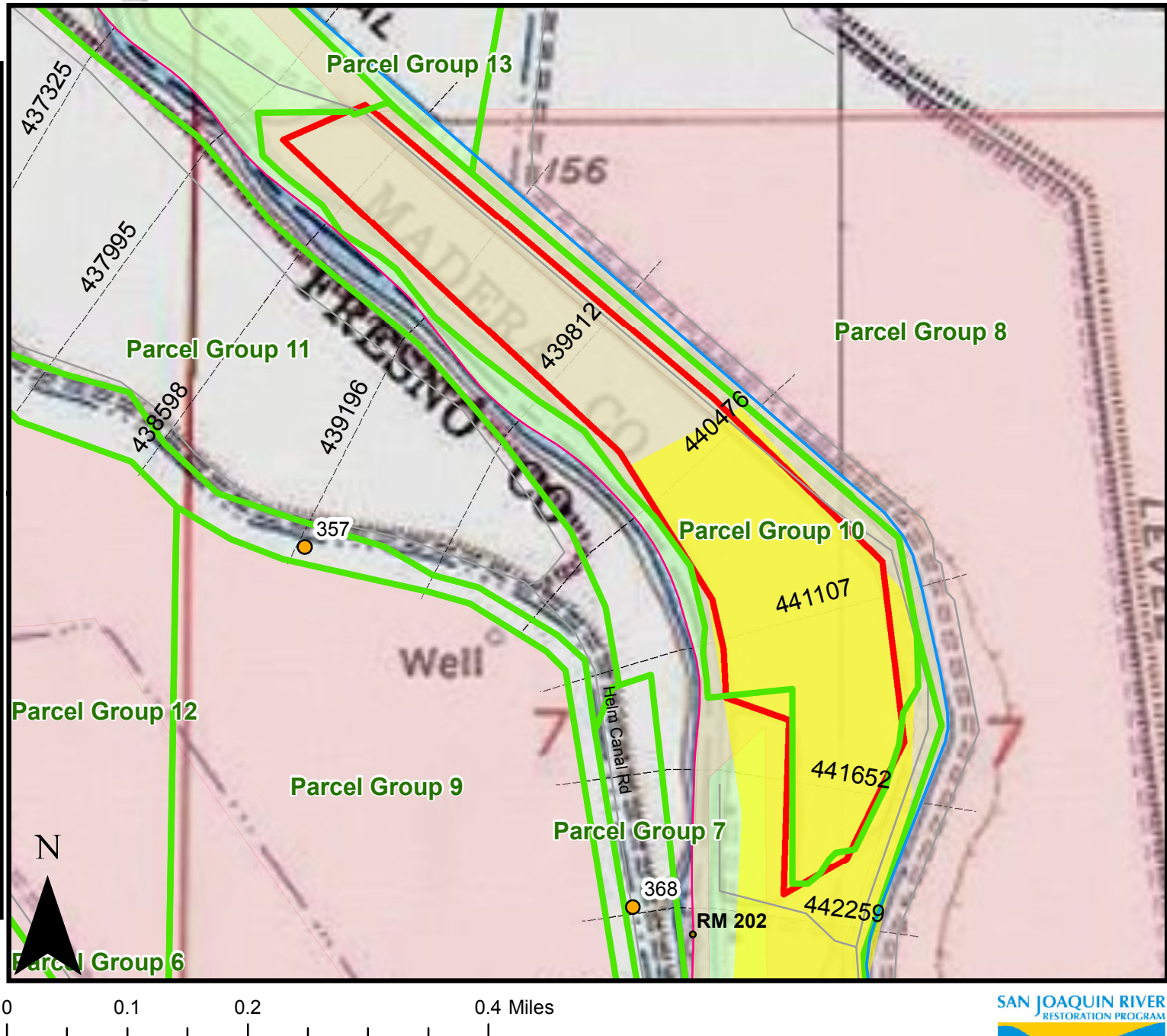
▭ 2011\_Flooded\_Areas

▭ District ID'd Parcels

▭ LandownerIDParcels

▭ RMC\_IDd\_impacted\_parcels

▭ SCTF\_Id\_Parcels



# Parcel Group 11

**Legend**

**Monitoring Wells**

- CCID
- NFF
- SLCC
- USBR

— R4AXSs2

— Canals

▭ Parcel Groups

— Interstate

— US Highway

— State Highway

— Local Road


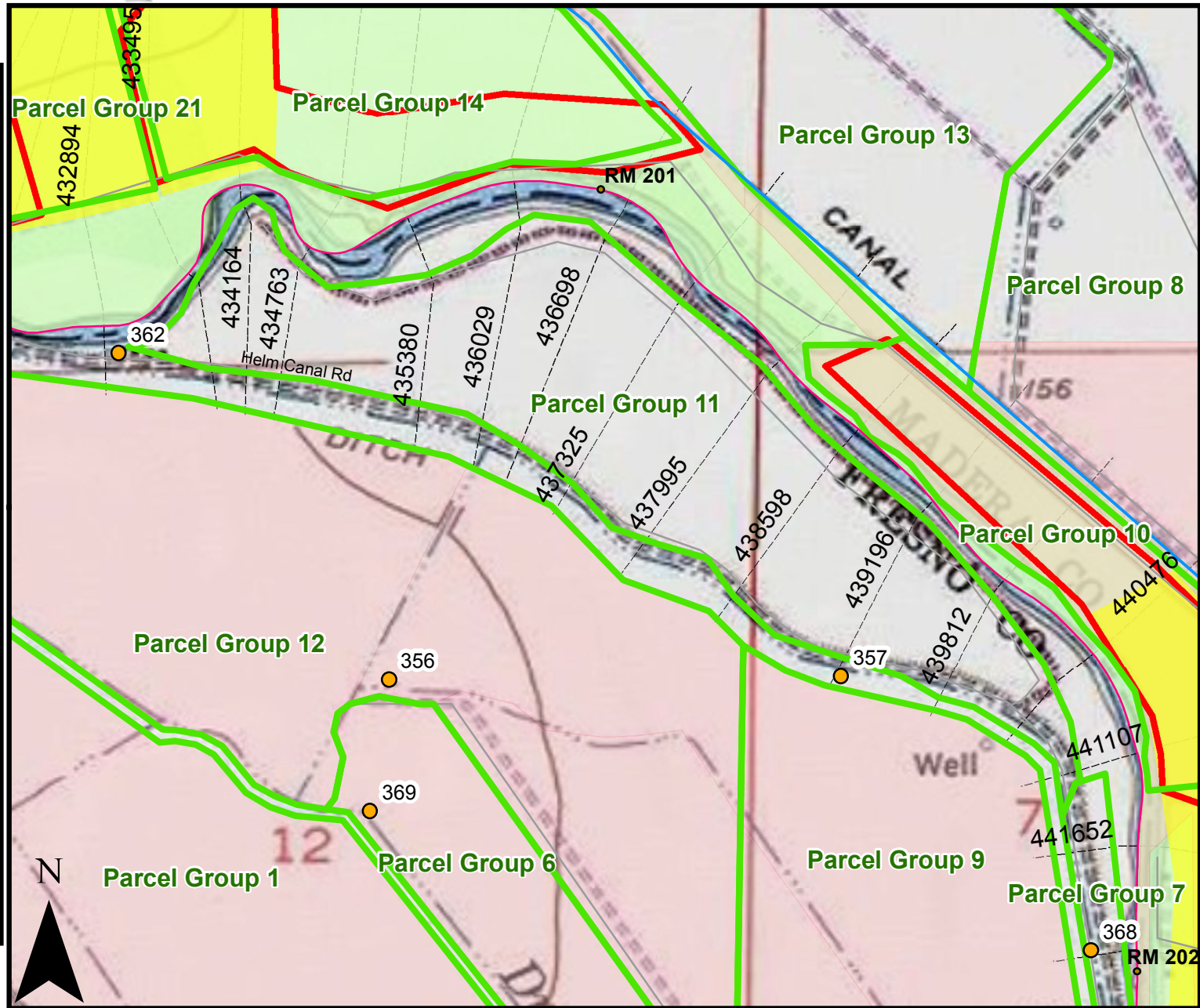
▭ 2011\_Flooded\_Areas

▭ District ID'd Parcels

▭ LandownerIDParcels

▭ RMC\_IDd\_impacted\_parcels

▭ SCTF\_Id\_Parcels



# Parcel Group 12

## Legend

**Monitoring Wells**

- CCID
- NFF
- SLCC
- USBR

— R4AXSs2

— Canals

▭ Parcel Groups

— Interstate

— US Highway

— State Highway

— Local Road


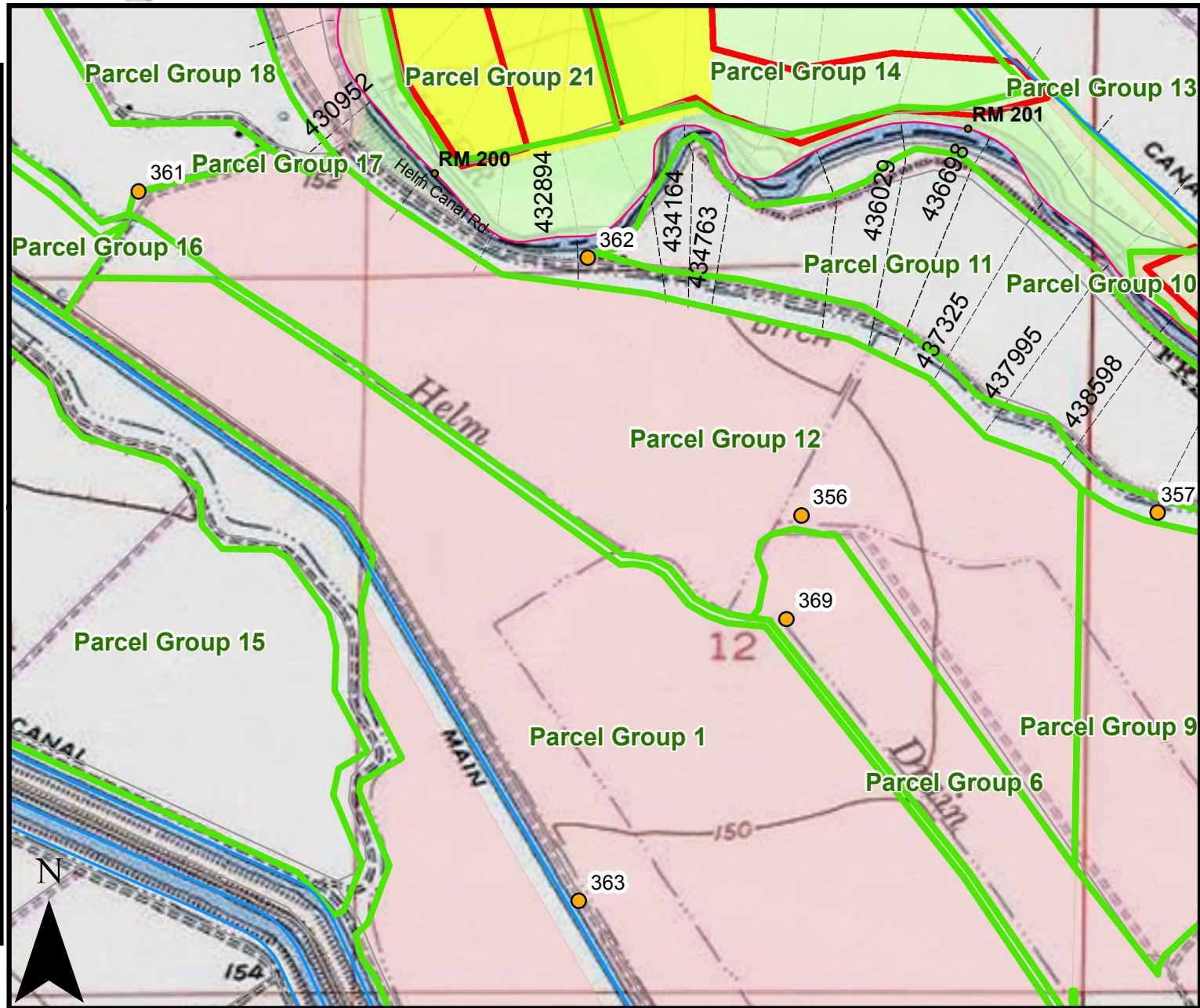
▭ 2011\_Flooded\_Areas

▭ District ID'd Parcels

▭ LandownerIDParcels

▭ RMC\_IDd\_impacted\_parcels

▭ SCTF\_Id\_Parcels



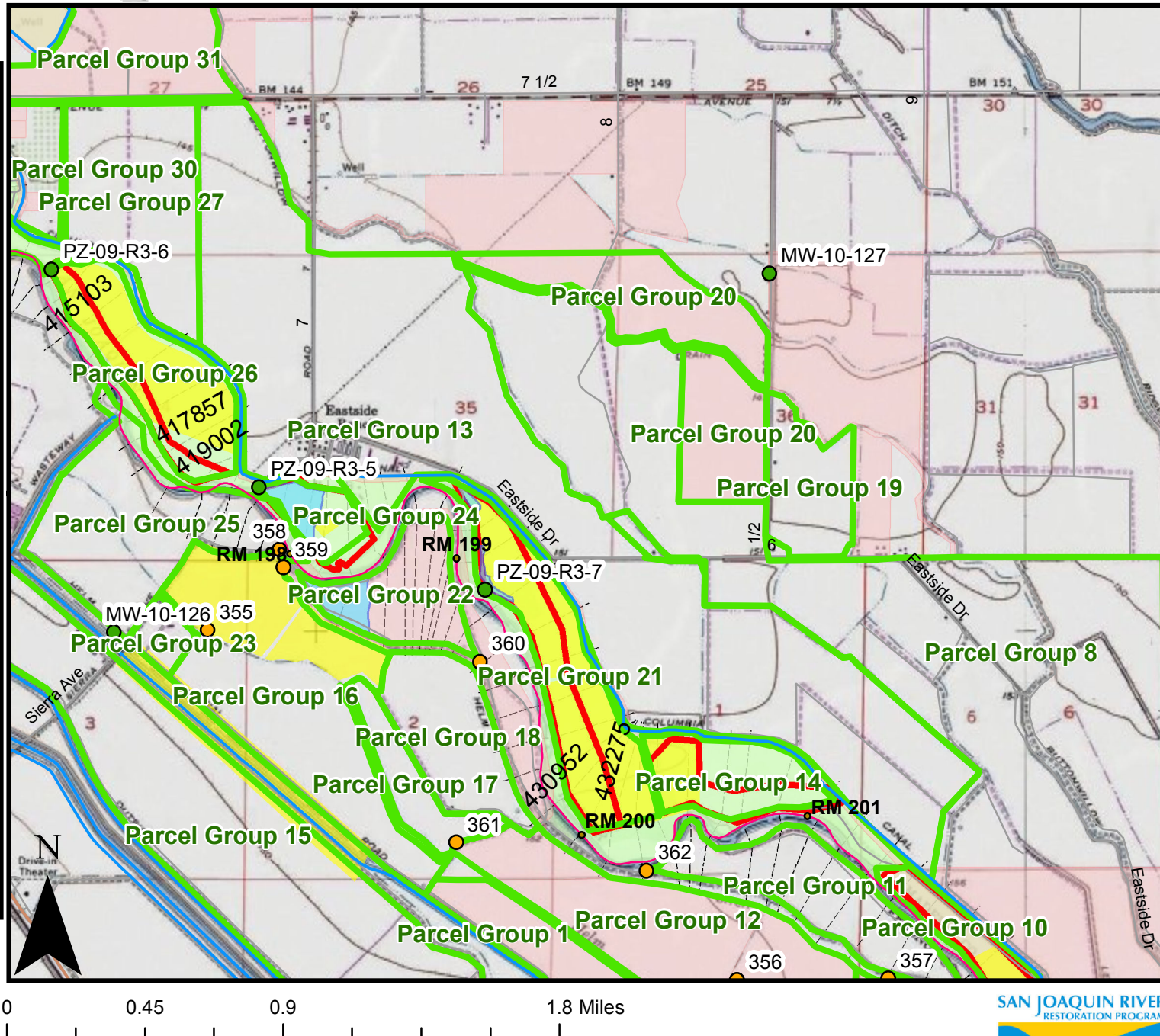
# Parcel Group 13

## Legend

**Monitoring Wells**

- CCID
- NFF
- SLCC
- USBR

- R4AXSs2
- Canals
- ▭ Parcel Groups
- Interstate
- US Highway
- State Highway
- Local Road
- ▭ 2011\_Flooded\_Areas
- ▭ District ID'd Parcels
- ▭ LandownerIDParcels
- ▭ RMC\_IDd\_impacted\_parcels
- ▭ SCTF\_Id\_Parcels



# Parcel Group 14

**Legend**

**Monitoring Wells**

- CCID
- NFF
- SLCC
- USBR

— R4AXSs2

— Canals

▭ Parcel Groups

— Interstate

— US Highway

— State Highway

— Local Road


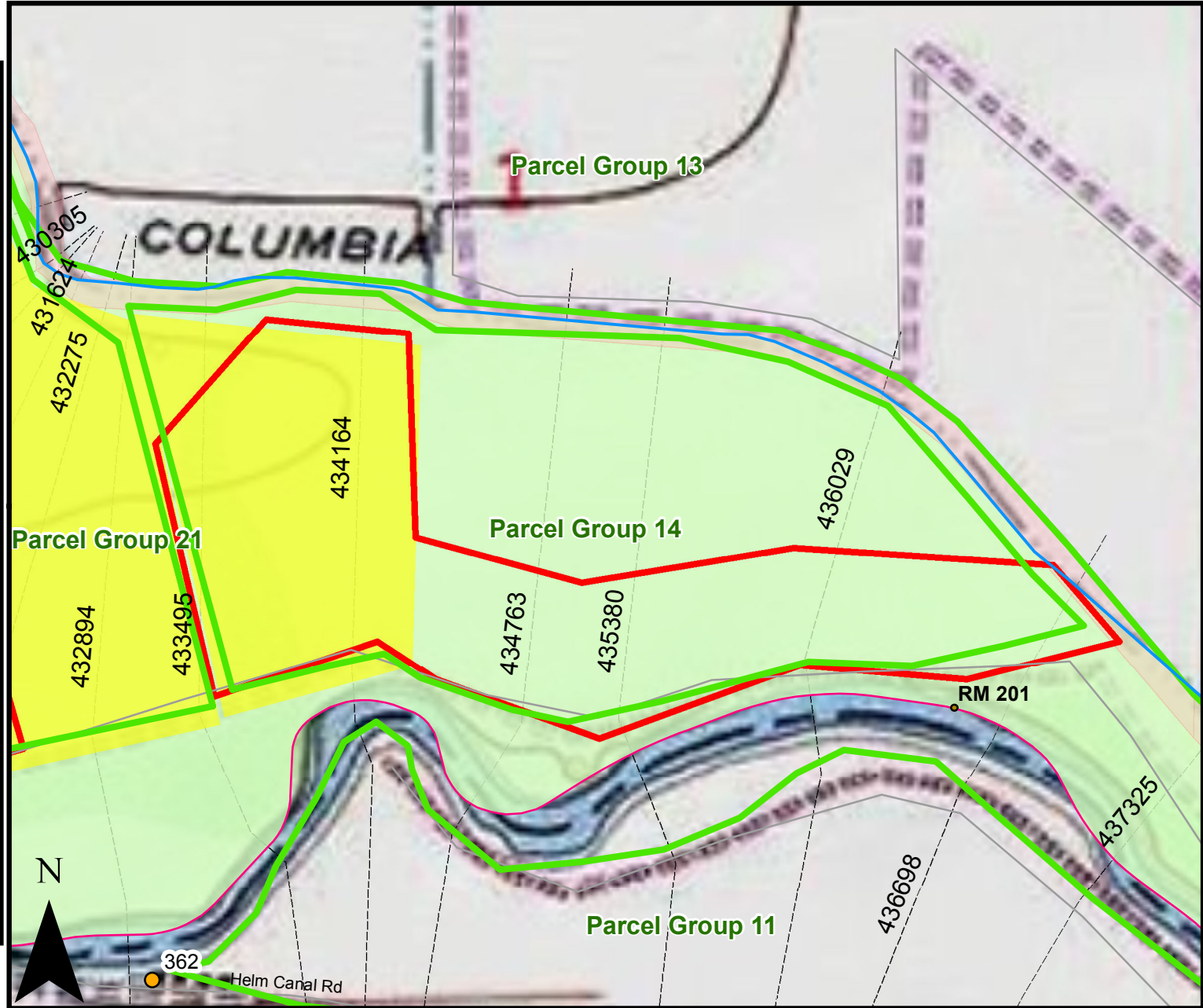
▭ 2011\_Flooded\_Areas

▭ District ID'd Parcels

▭ LandownerIDParcels

▭ RMC\_IDd\_impacted\_parcels

▭ SCTF\_Id\_Parcels



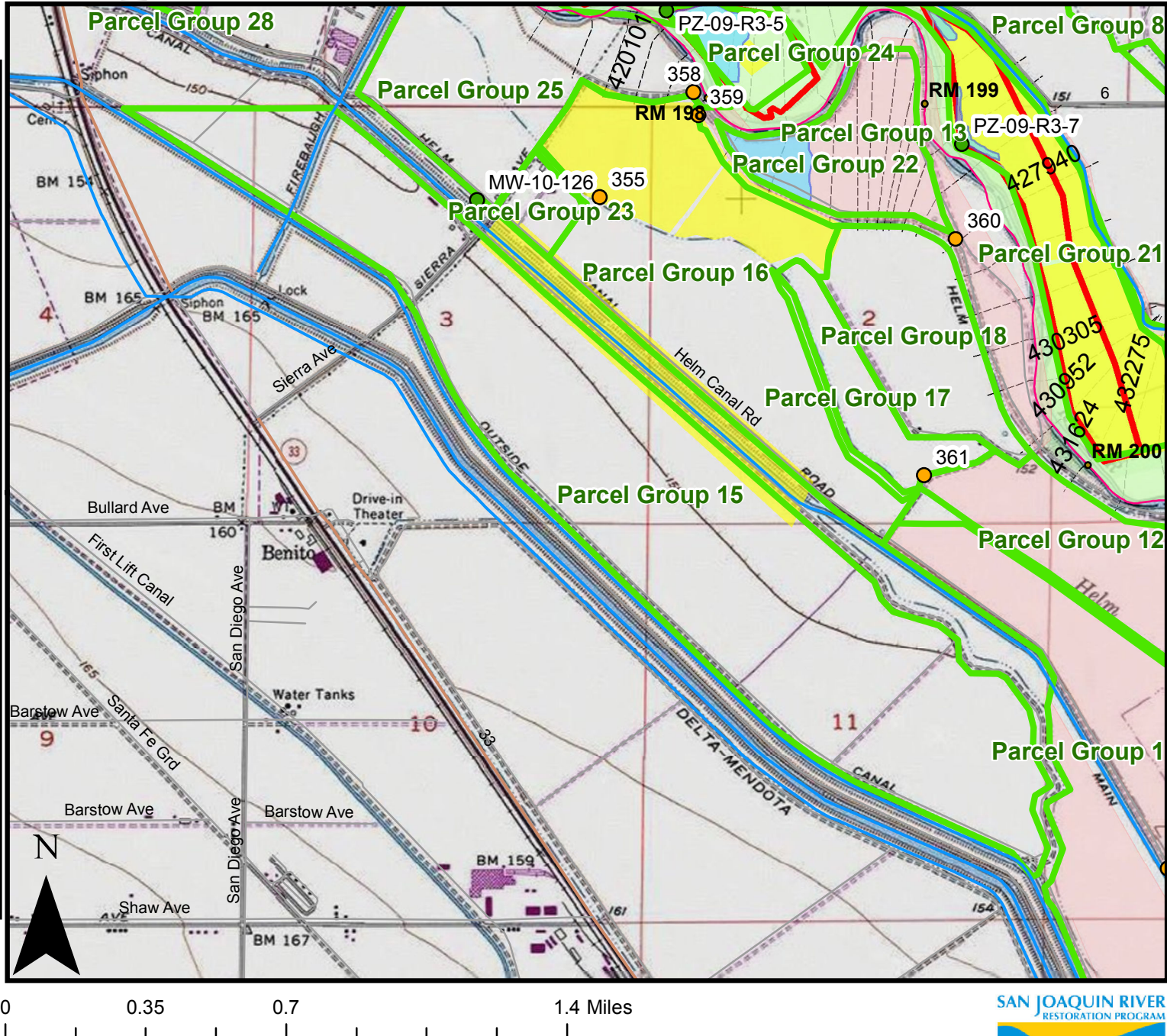
# Parcel Group 15

## Legend

### Monitoring Wells

- CCID
- NFF
- SLCC
- USBR
- R4AXSs2

- Canals
- Parcel Groups
- Interstate
- US Highway
- State Highway
- Local Road
- 2011\_Flooded\_Areas
- District ID'd Parcels
- LandownerIDParcels
- RMC\_IDd\_impacted\_parcels
- SCTF\_Id\_Parcels



# Parcel Group 16

## Legend

**Monitoring Wells**

- CCID
- NFF
- SLCC
- USBR

— R4AXSs2

— Canals

▭ Parcel Groups

— Interstate

— US Highway

— State Highway

— Local Road

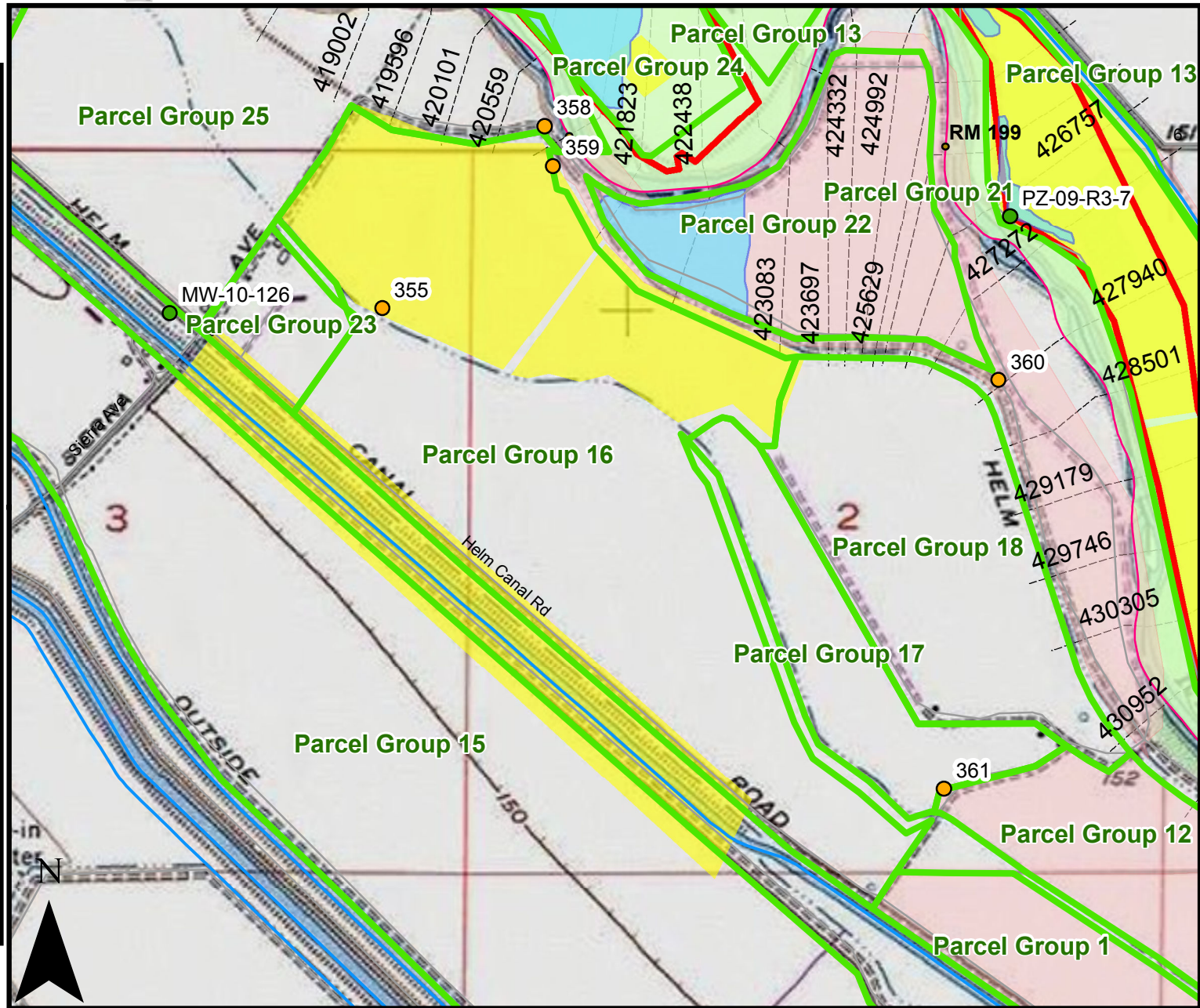
▭ 2011\_Flooded\_Areas

▭ District ID'd Parcels

▭ LandownerIDParcels

▭ RMC\_IDd\_impacted\_parcels

▭ SCTF\_Id\_Parcels



0 0.2 0.4 0.8 Miles





# Parcel Group 17

**Legend**

**Monitoring Wells**

- CCID
- NFF
- SLCC
- USBR

— R4AXSs2

— Canals

▭ Parcel Groups

— Interstate

— US Highway

— State Highway

— Local Road

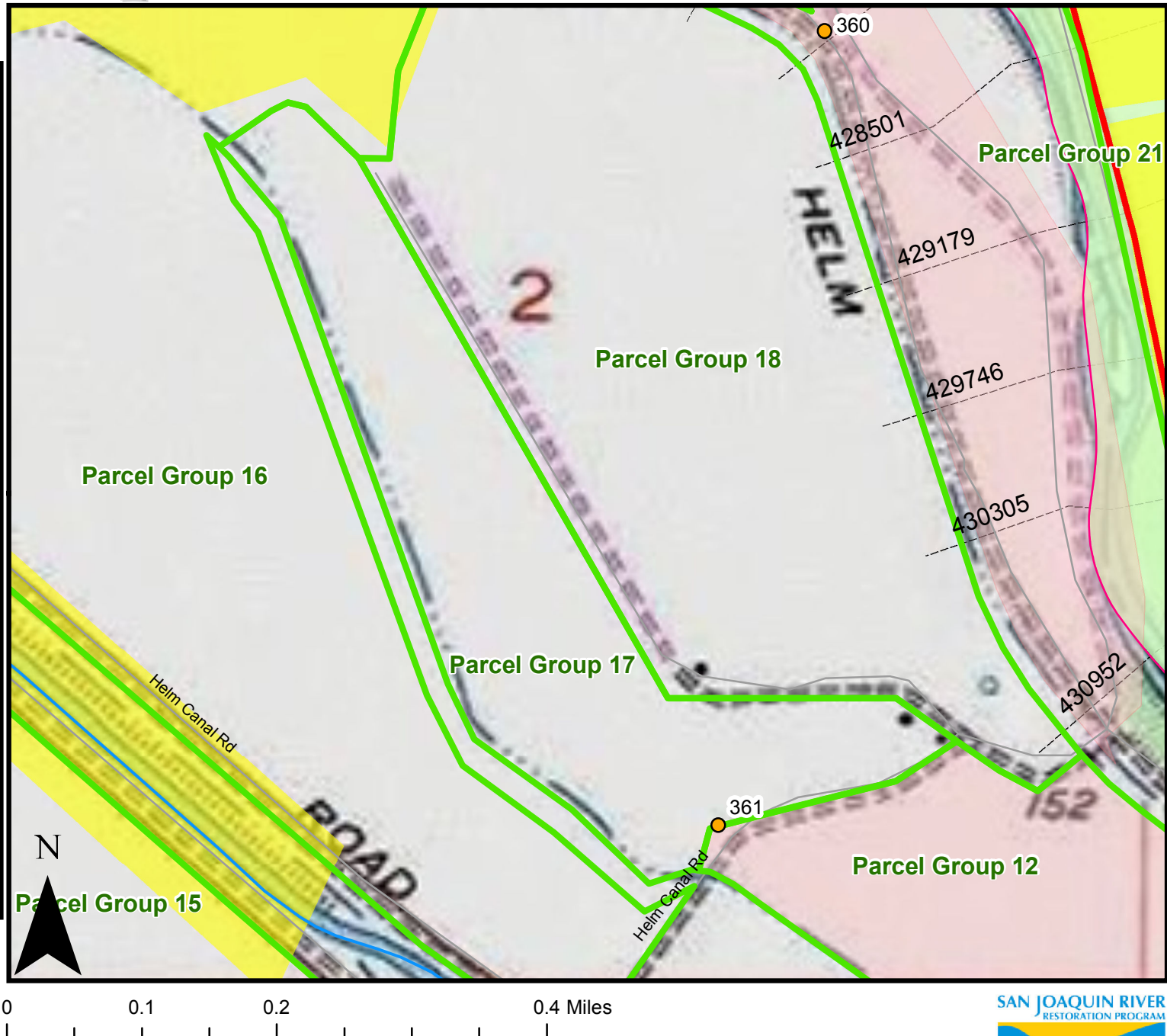
▭ 2011\_Flooded\_Areas

▭ District ID'd Parcels

▭ LandownerIDParcels

▭ RMC\_IDd\_impacted\_parcels

▭ SCTF\_Id\_Parcels



# Parcel Group 18

**Legend**

**Monitoring Wells**

- CCID
- NFF
- SLCC
- USBR

— R4AXSs2

— Canals

▭ Parcel Groups

— Interstate

— US Highway

— State Highway

— Local Road

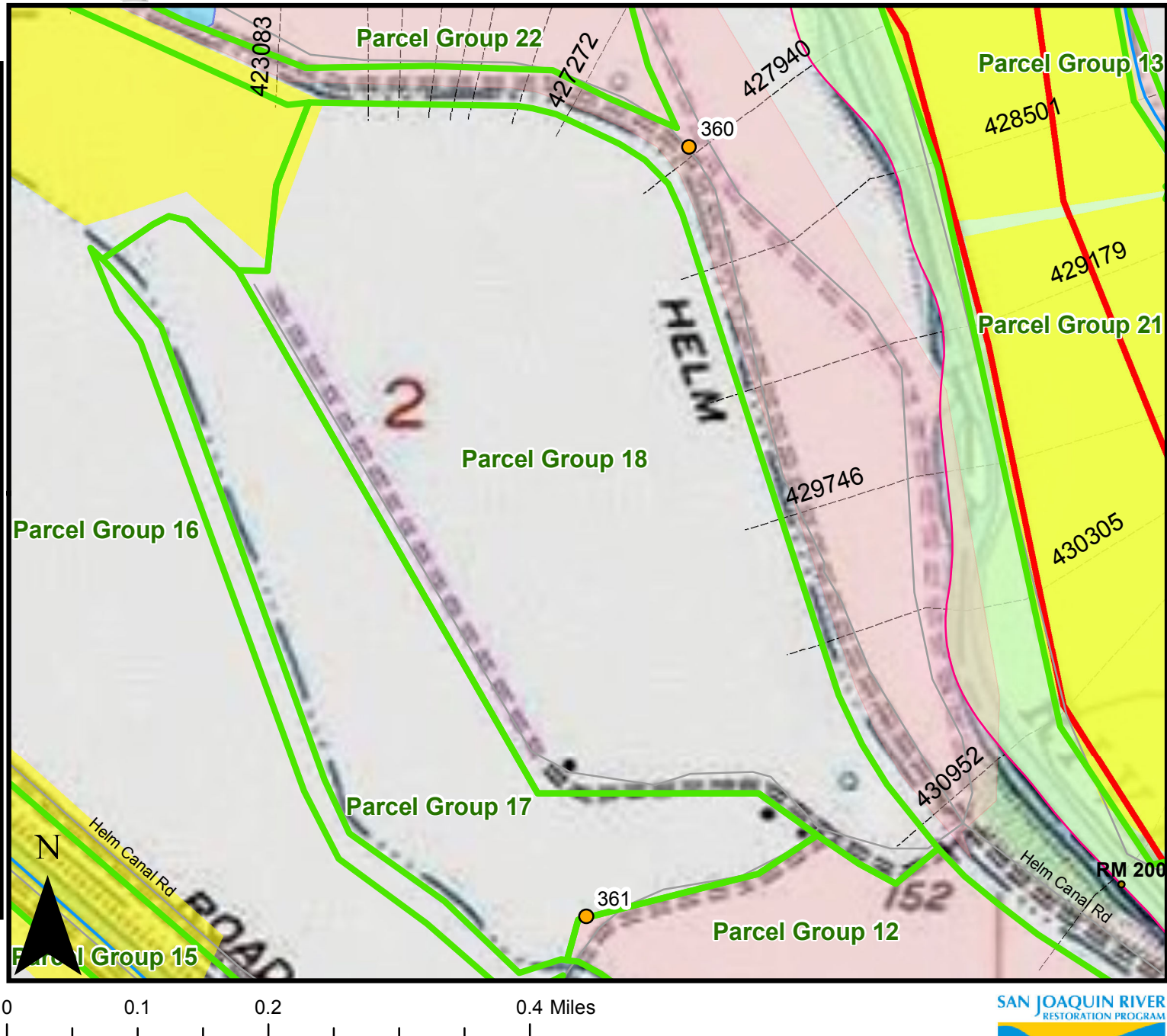
■ 2011\_Flooded\_Areas

■ District ID'd Parcels

■ LandownerIDParcels

■ RMC\_IDd\_impacted\_parcels

■ SCTF\_Id\_Parcels



# Parcel Group 19

## Legend

### Monitoring Wells

- CCID
- NFF
- SLCC
- USBR

— R4AXSs2

— Canals

▭ Parcel Groups

▬ Interstate

— US Highway

— State Highway

— Local Road

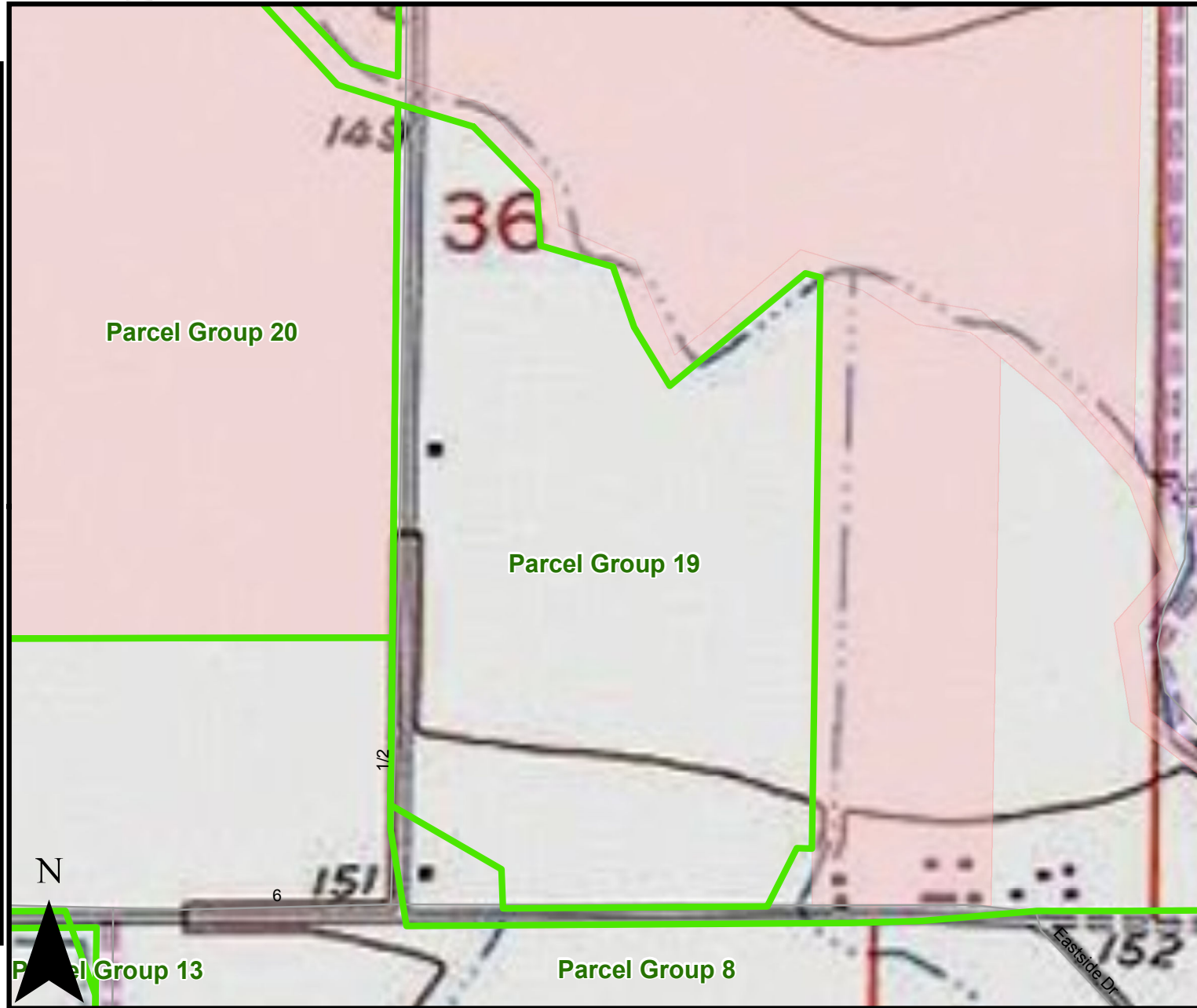
▭ 2011\_Flooded\_Areas

▭ District ID'd Parcels

▭ LandownerIDParcels

▭ RMC\_IDd\_impacted\_parcels

▭ SCTF\_Id\_Parcels



0 0.05 0.1 0.2 Miles

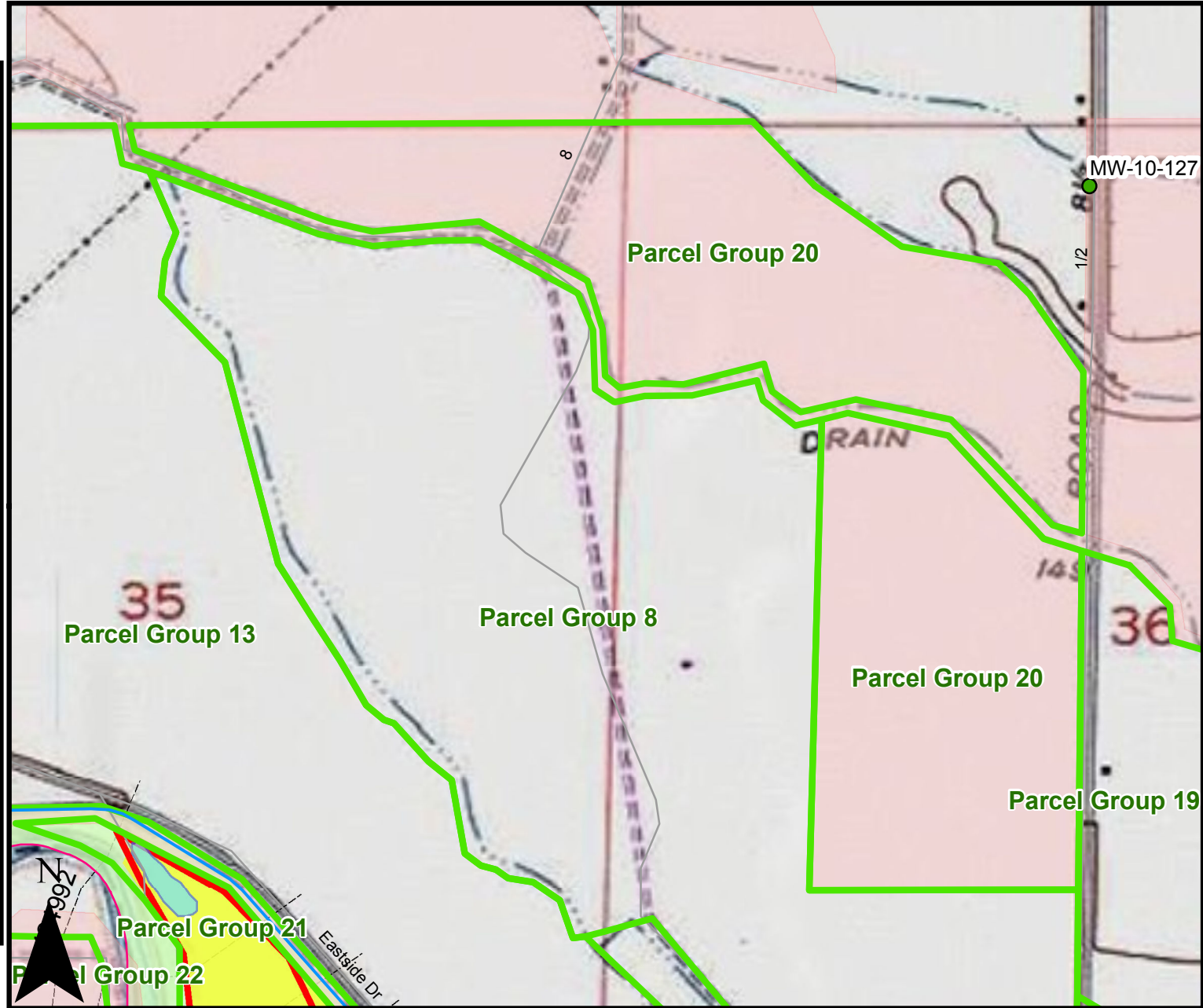
# Parcel Group 20

**Legend**

**Monitoring Wells**

- CCID
- NFF
- SLCC
- USBR

- R4AXSs2
- Canals
- ▭ Parcel Groups
- Interstate
- US Highway
- State Highway
- Local Road
- 2011\_Flooded\_Areas
- ▭ District ID'd Parcels
- LandownerIDParcels
- RMC\_IDd\_impacted\_parcels
- SCTF\_Id\_Parcels



0 0.15 0.3 0.6 Miles



# Parcel Group 21

**Legend**

**Monitoring Wells**

- CCID
- NFF
- SLCC
- USBR

— R4AXSs2

— Canals

▭ Parcel Groups

— Interstate

— US Highway

— State Highway

— Local Road

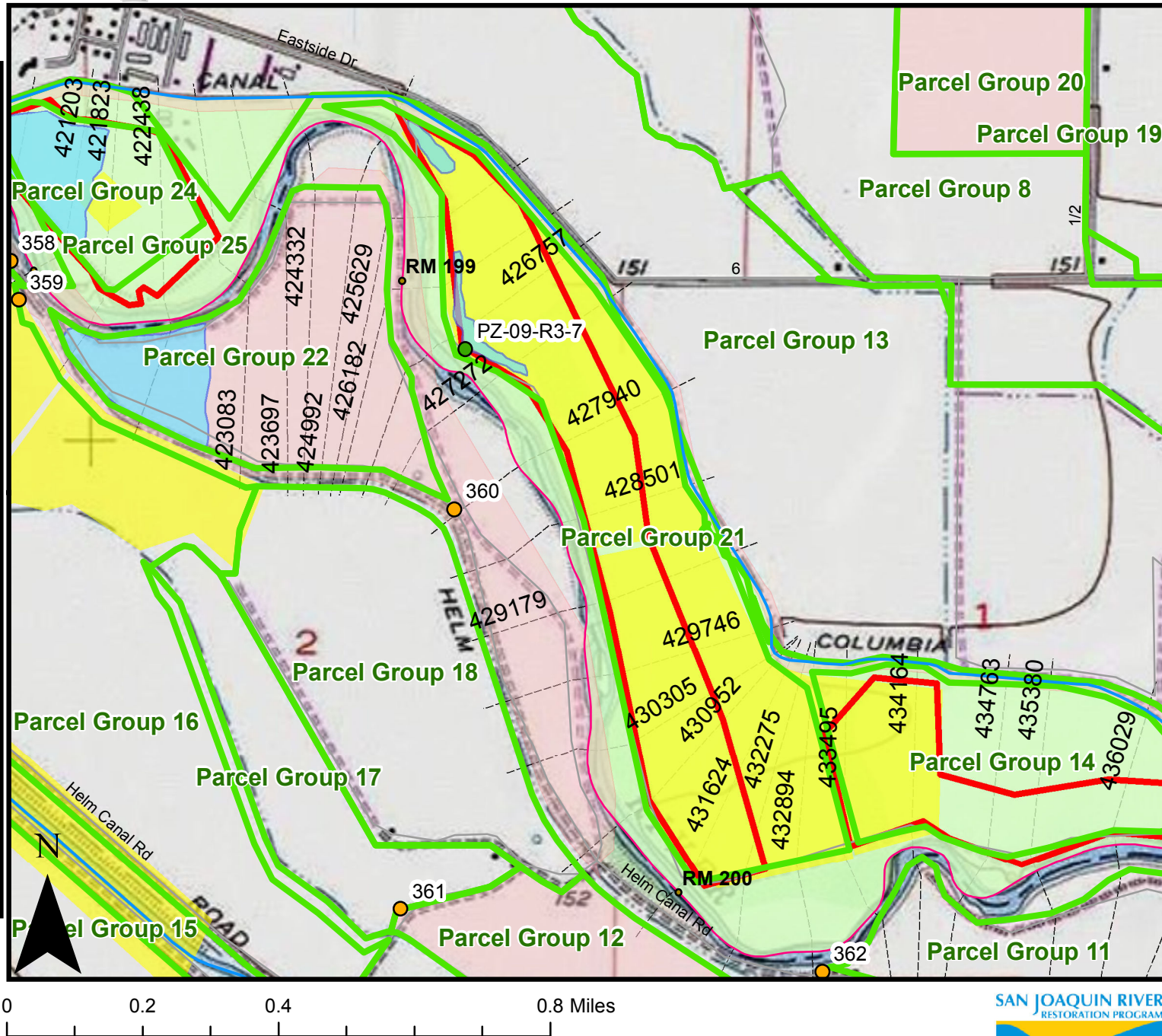
▭ 2011\_Flooded\_Areas

▭ District ID'd Parcels

▭ LandownerIDParcels

▭ RMC\_IDd\_impacted\_parcels

▭ SCTF\_Id\_Parcels



# Parcel Group 22

**Legend**

**Monitoring Wells**

- CCID
- NFF
- SLCC
- USBR

— R4AXSs2

— Canals

▭ Parcel Groups

— Interstate

— US Highway

— State Highway

— Local Road

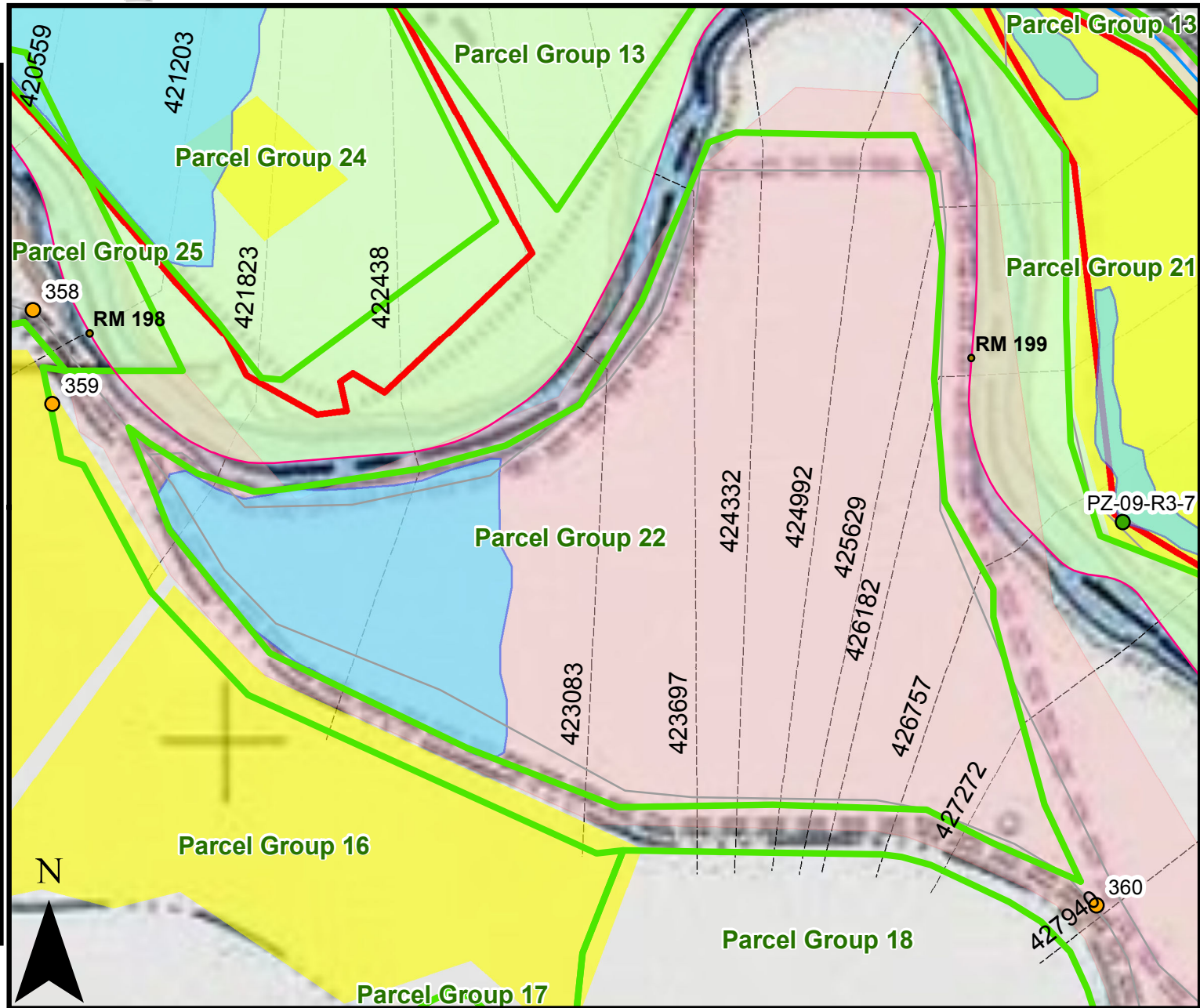
■ 2011\_Flooded\_Areas

■ District ID'd Parcels

■ LandownerIDParcels

■ RMC\_IDd\_impacted\_parcels

■ SCTF\_Id\_Parcels



0 0.05 0.1 0.2 Miles



# Parcel Group 23

## Legend

### Monitoring Wells

- CCID
- NFF
- SLCC
- USBR

— R4AXSs2

— Canals

□ Parcel Groups

— Interstate

— US Highway

— State Highway

— Local Road

■ 2011\_Flooded\_Areas

□ District ID'd Parcels

■ LandownerIDParcels

■ RMC\_IDd\_impacted\_parcels

■ SCTF\_Id\_Parcels



# Parcel Group 24

**Legend**

**Monitoring Wells**

- CCID
- NFF
- SLCC
- USBR

- R4AXSs2
- Canals
- ▭ Parcel Groups
- Interstate
- US Highway
- State Highway
- Local Road
- 2011\_Flooded\_Areas
- ▭ District ID'd Parcels
- LandownerIDParcels
- RMC\_IDd\_impacted\_parcels
- SCTF\_Id\_Parcels





# Parcel Group 25

**Legend**

**Monitoring Wells**

- CCID
- NFF
- SLCC
- USBR

— R4AXSs2

— Canals

▭ Parcel Groups

— Interstate

— US Highway

— State Highway

— Local Road

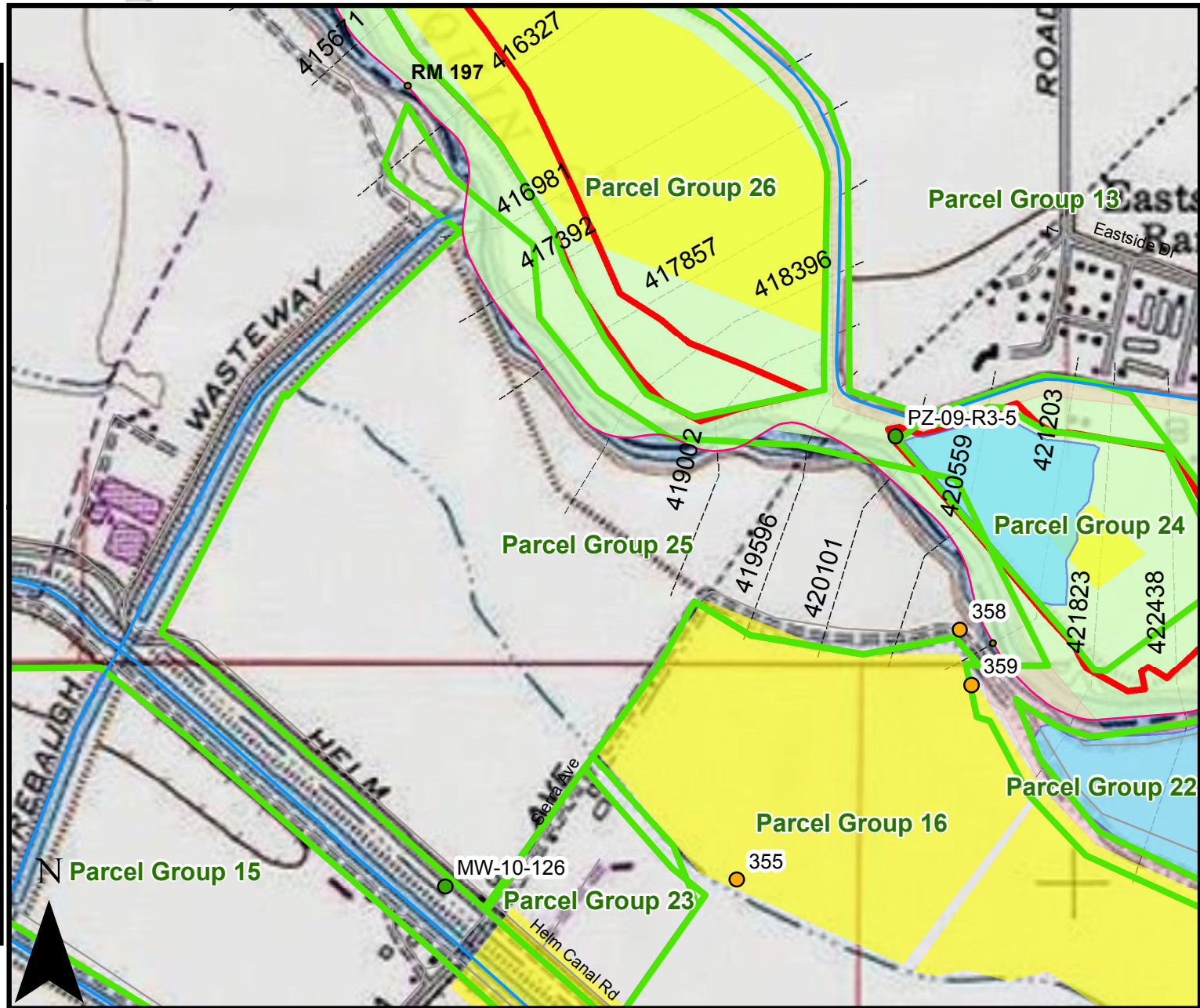
▭ 2011\_Flooded\_Areas

▭ District ID'd Parcels

▭ LandownerIDParcels

▭ RMC\_IDd\_impacted\_parcels

▭ SCTF\_Id\_Parcels



# Parcel Group 26

## Legend

**Monitoring Wells**

- CCID
- NFF
- SLCC
- USBR

— R4AXSs2

— Canals

▭ Parcel Groups

— Interstate

— US Highway

— State Highway

— Local Road

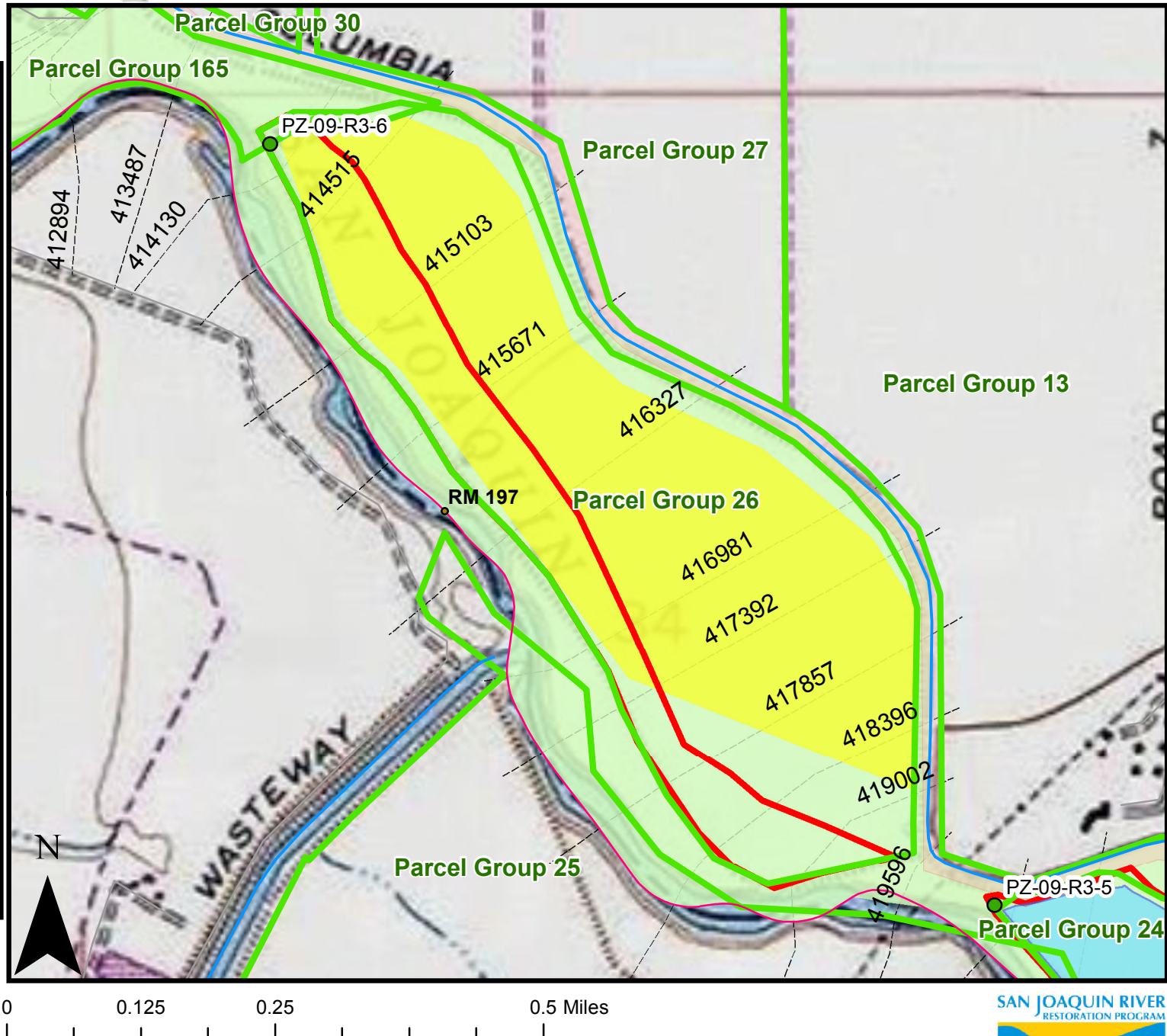
▭ 2011\_Flooded\_Areas

▭ District ID'd Parcels

▭ LandownerIDParcels

▭ RMC\_IDd\_impacted\_parcels

▭ SCTF\_Id\_Parcels



# Parcel Group 27

**Legend**

**Monitoring Wells**

- CCID
- NFF
- SLCC
- USBR

— R4AXSs2

— Canals

▭ Parcel Groups

— Interstate

— US Highway

— State Highway

— Local Road

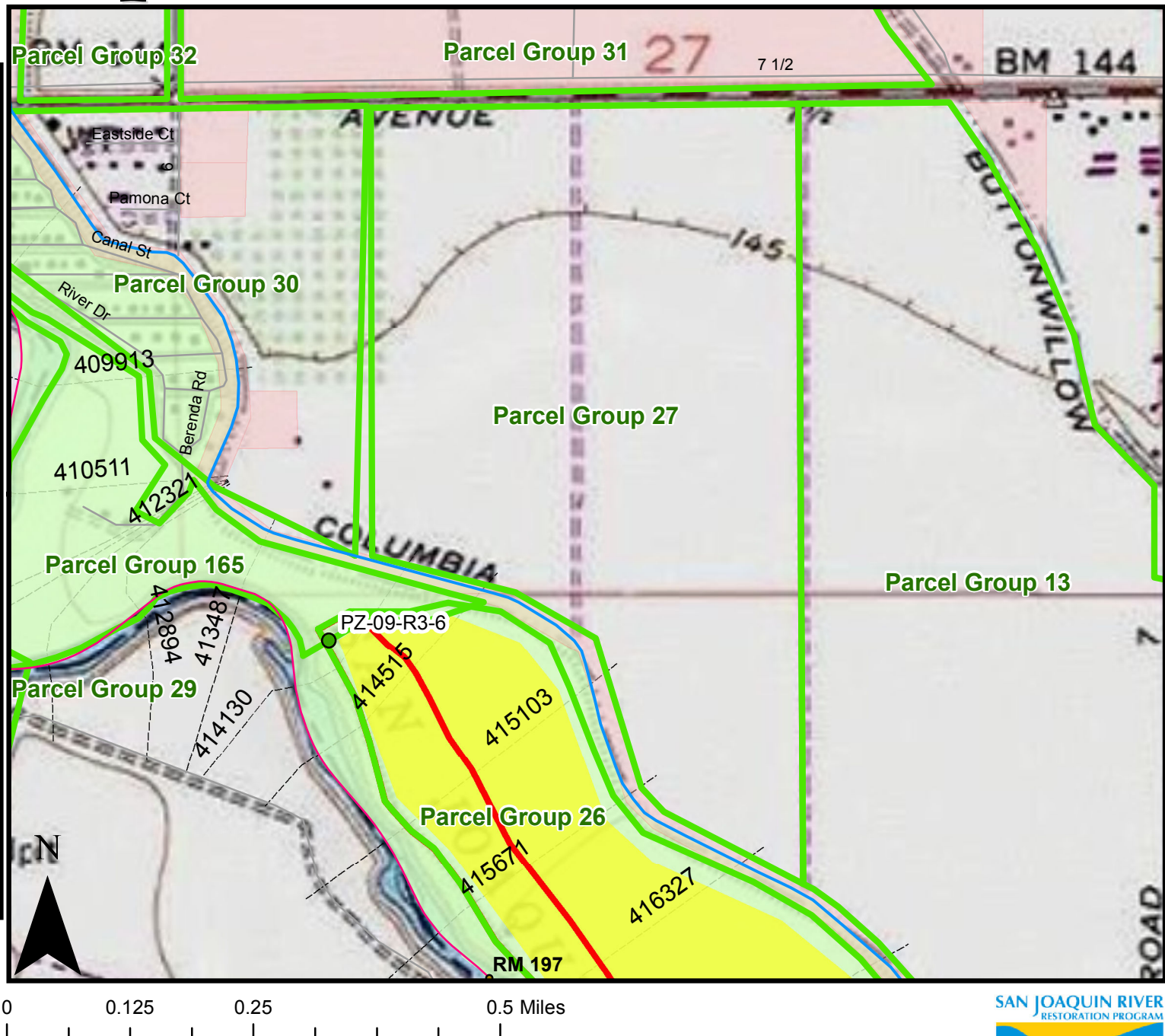
▭ 2011\_Flooded\_Areas

▭ District ID'd Parcels

▭ LandownerIDParcels

▭ RMC\_IDd\_impacted\_parcels

▭ SCTF\_Id\_Parcels



# Parcel Group 28

**Legend**

**Monitoring Wells**

- CCID
- NFF
- SLCC
- USBR

— R4AXSs2

— Canals

▭ Parcel Groups

— Interstate

— US Highway

— State Highway

— Local Road

■ 2011\_Flooded\_Areas

▭ District ID'd Parcels

■ LandownerIDParcels

■ RMC\_IDd\_impacted\_parcels

■ SCTF\_Id\_Parcels



0 0.05 0.1 0.2 Miles



# Parcel Group 29

**Legend**

**Monitoring Wells**

- CCID
- NFF
- SLCC
- USBR

— R4AXSs2

— Canals

▭ Parcel Groups

— Interstate

— US Highway

— State Highway

— Local Road

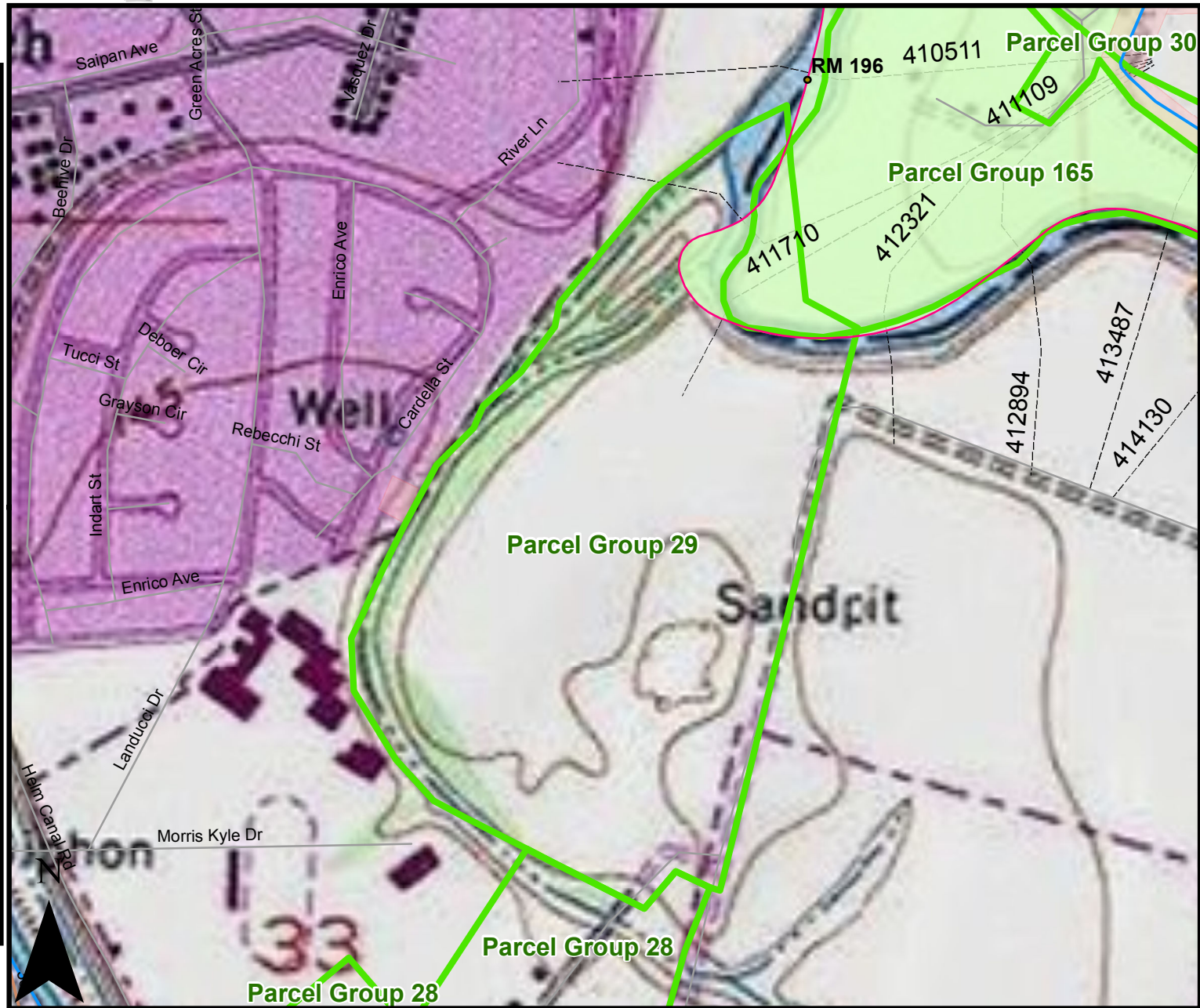
▭ 2011\_Flooded\_Areas

▭ District ID'd Parcels

▭ LandownerIDParcels

▭ RMC\_IDd\_impacted\_parcels

▭ SCTF\_Id\_Parcels



# Parcel Group 30

## Legend

**Monitoring Wells**

- CCID
- NFF
- SLCC
- USBR

— R4AXSs2

— Canals

▭ Parcel Groups

— Interstate

— US Highway

— State Highway

— Local Road

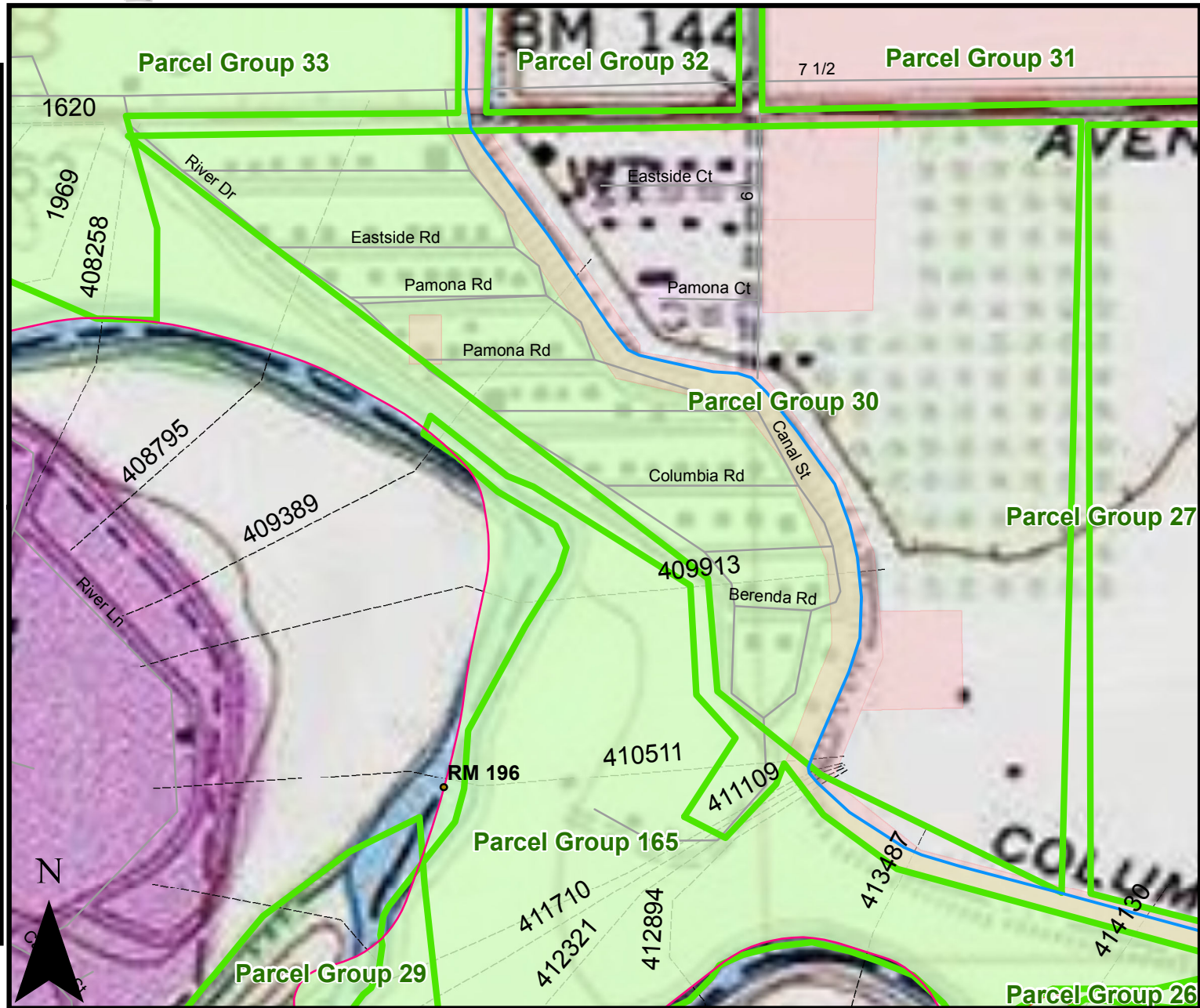
▭ 2011\_Flooded\_Areas

▭ District ID'd Parcels

▭ LandownerIDParcels

▭ RMC\_IDd\_impacted\_parcels

▭ SCTF\_Id\_Parcels



0 0.05 0.1 0.2 Miles



# Parcel Group 31

**Legend**

**Monitoring Wells**

- CCID
- NFF
- SLCC
- USBR

— R4AXSs2

— Canals

▭ Parcel Groups

— Interstate

— US Highway

— State Highway

— Local Road

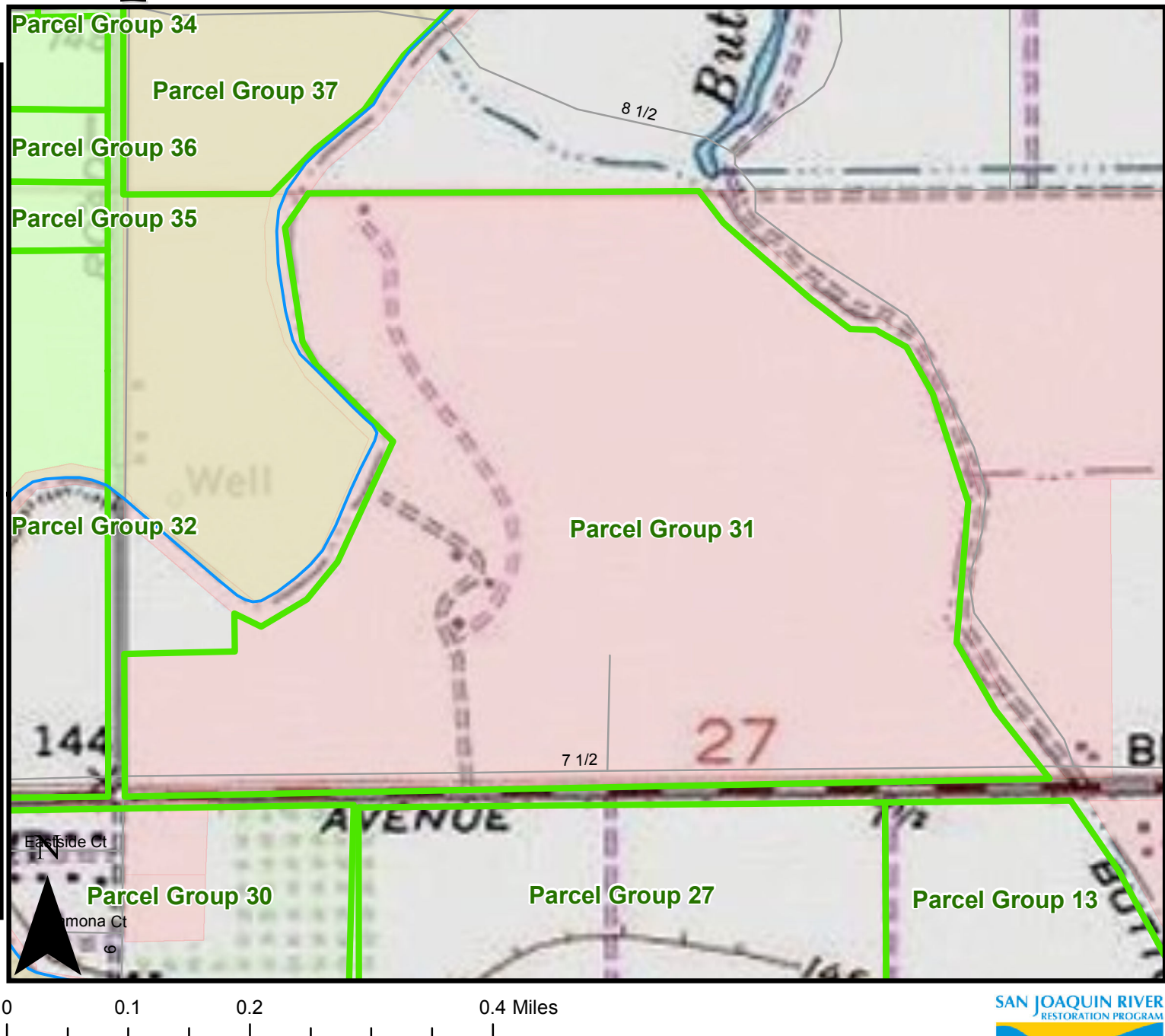
▭ 2011\_Flooded\_Areas

▭ District ID'd Parcels

▭ LandownerIDParcels

▭ RMC\_IDd\_impacted\_parcels

▭ SCTF\_Id\_Parcels



# Parcel Group 32

**Legend**

**Monitoring Wells**

- CCID
- NFF
- SLCC
- USBR

— R4AXSs2

— Canals

▭ Parcel Groups

— Interstate

— US Highway

— State Highway

— Local Road

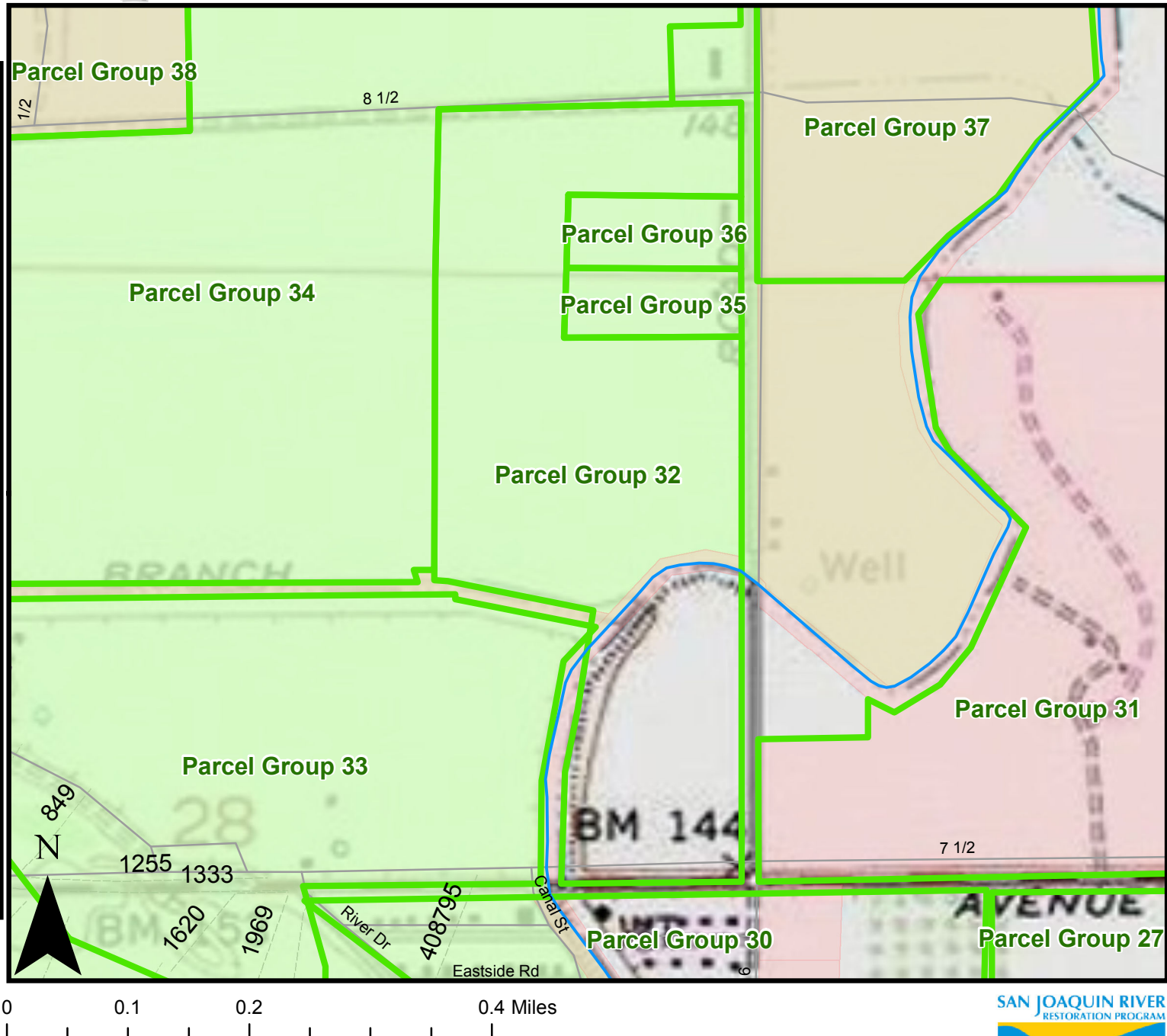
▭ 2011\_Flooded\_Areas

▭ District ID'd Parcels

▭ LandownerIDParcels

▭ RMC\_IDd\_impacted\_parcels

▭ SCTF\_Id\_Parcels





# Parcel Group 33

**Legend**

**Monitoring Wells**

- CCID
- NFF
- SLCC
- USBR

— R4AXSs2

— Canals

▭ Parcel Groups

— Interstate

— US Highway

— State Highway

— Local Road

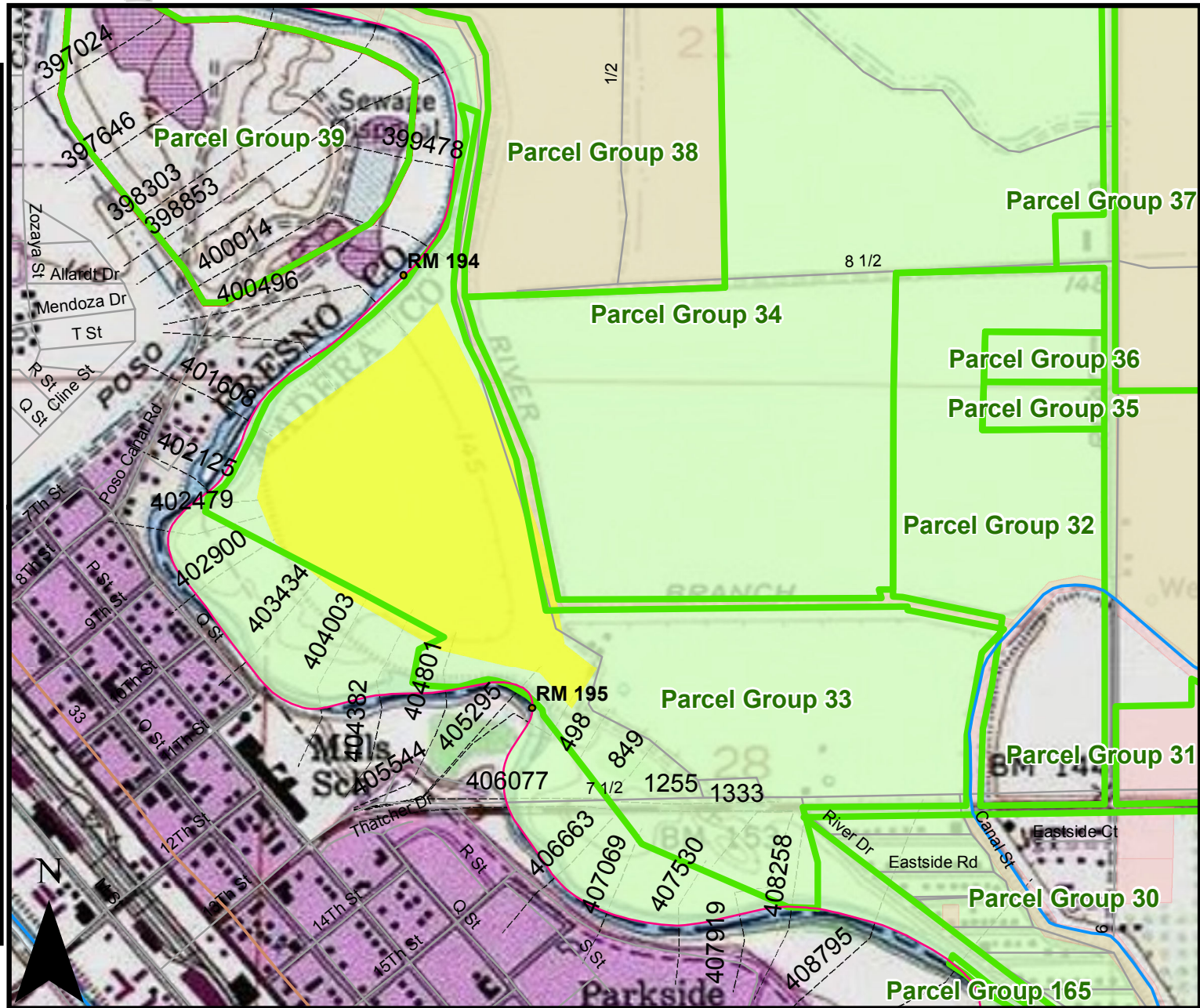
▭ 2011\_Flooded\_Areas

▭ District ID'd Parcels

▭ LandownerIDParcels

▭ RMC\_IDd\_impacted\_parcels

▭ SCTF\_Id\_Parcels



0 0.15 0.3 0.6 Miles



# Parcel Group 34

## Legend

**Monitoring Wells**

- CCID
- NFF
- SLCC
- USBR

— R4AXSs2

— Canals

▭ Parcel Groups

— Interstate

— US Highway

— State Highway

— Local Road

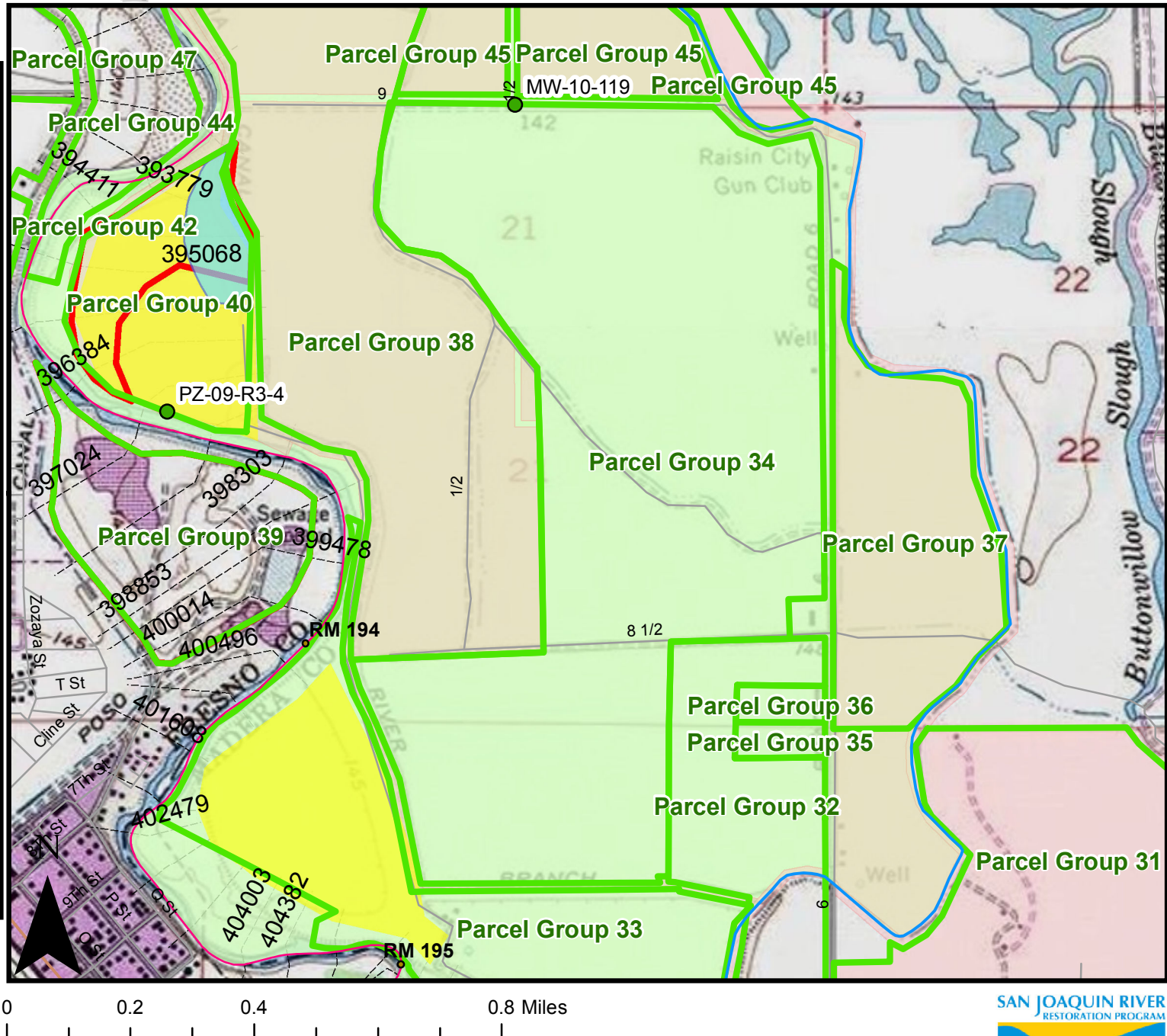
▭ 2011\_Flooded\_Areas

▭ District ID'd Parcels

▭ LandownerIDParcels

▭ RMC\_IDd\_impacted\_parcels

▭ SCTF\_Id\_Parcels



# Parcel Group 35

## Legend

### Monitoring Wells

- CCID
- NFF
- SLCC
- USBR
- R4AXSs2

— Canals

□ Parcel Groups

== Interstate

— US Highway

— State Highway

— Local Road

■ 2011\_Flooded\_Areas

□ District ID'd Parcels

■ LandownerIDParcels

■ RMC\_IDd\_impacted\_parcels

■ SCTF\_Id\_Parcels

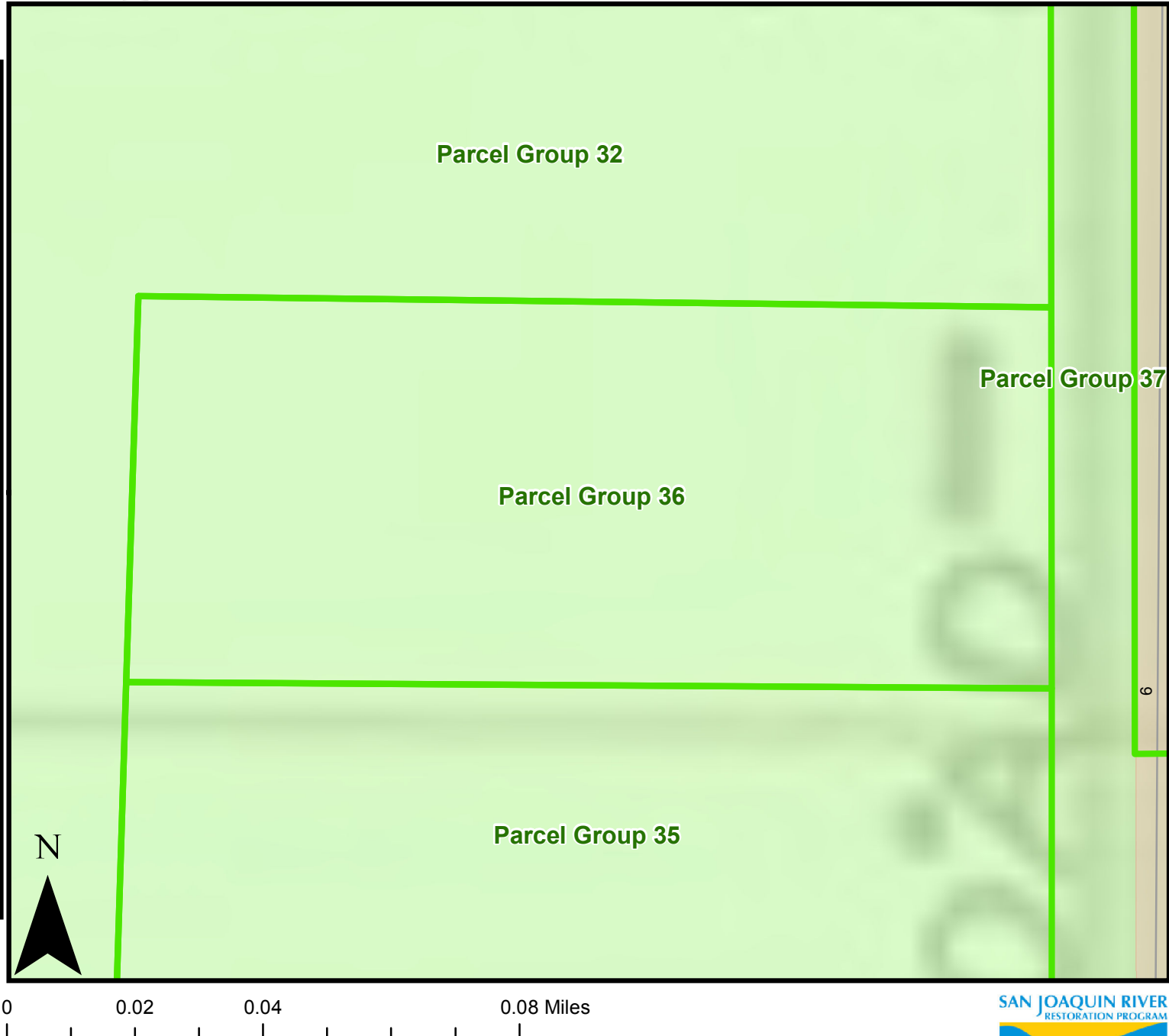


# Parcel Group 36

## Legend

### Monitoring Wells

- CCID
- NFF
- SLCC
- USBR
- R4AXSs2
- Canals
- Parcel Groups
- Interstate
- US Highway
- State Highway
- Local Road
- 2011\_Flooded\_Areas
- District ID'd Parcels
- LandownerIDParcels
- RMC\_IDd\_impacted\_parcels
- SCTF\_Id\_Parcels



# Parcel Group 37

**Legend**

**Monitoring Wells**

- CCID
- NFF
- SLCC
- USBR

— R4AXSs2

— Canals

▭ Parcel Groups

— Interstate

— US Highway

— State Highway

— Local Road

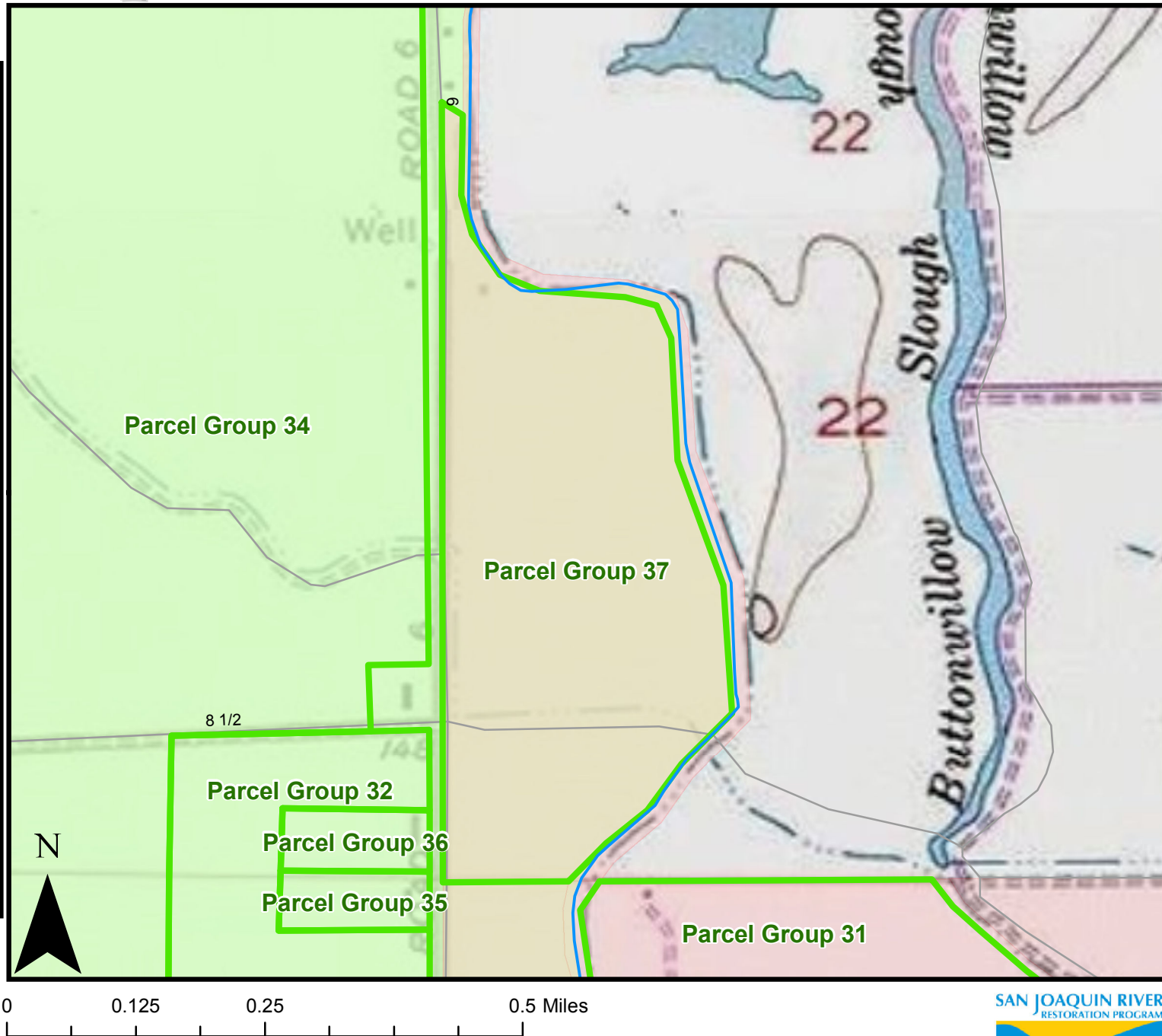
■ 2011\_Flooded\_Areas

▭ District ID'd Parcels

■ LandownerIDParcels

▭ RMC\_IDd\_impacted\_parcels

▭ SCTF\_Id\_Parcels



# Parcel Group 38

## Legend

**Monitoring Wells**

- CCID
- NFF
- SLCC
- USBR

— R4AXSs2

— Canals

▭ Parcel Groups

— Interstate

— US Highway

— State Highway

— Local Road

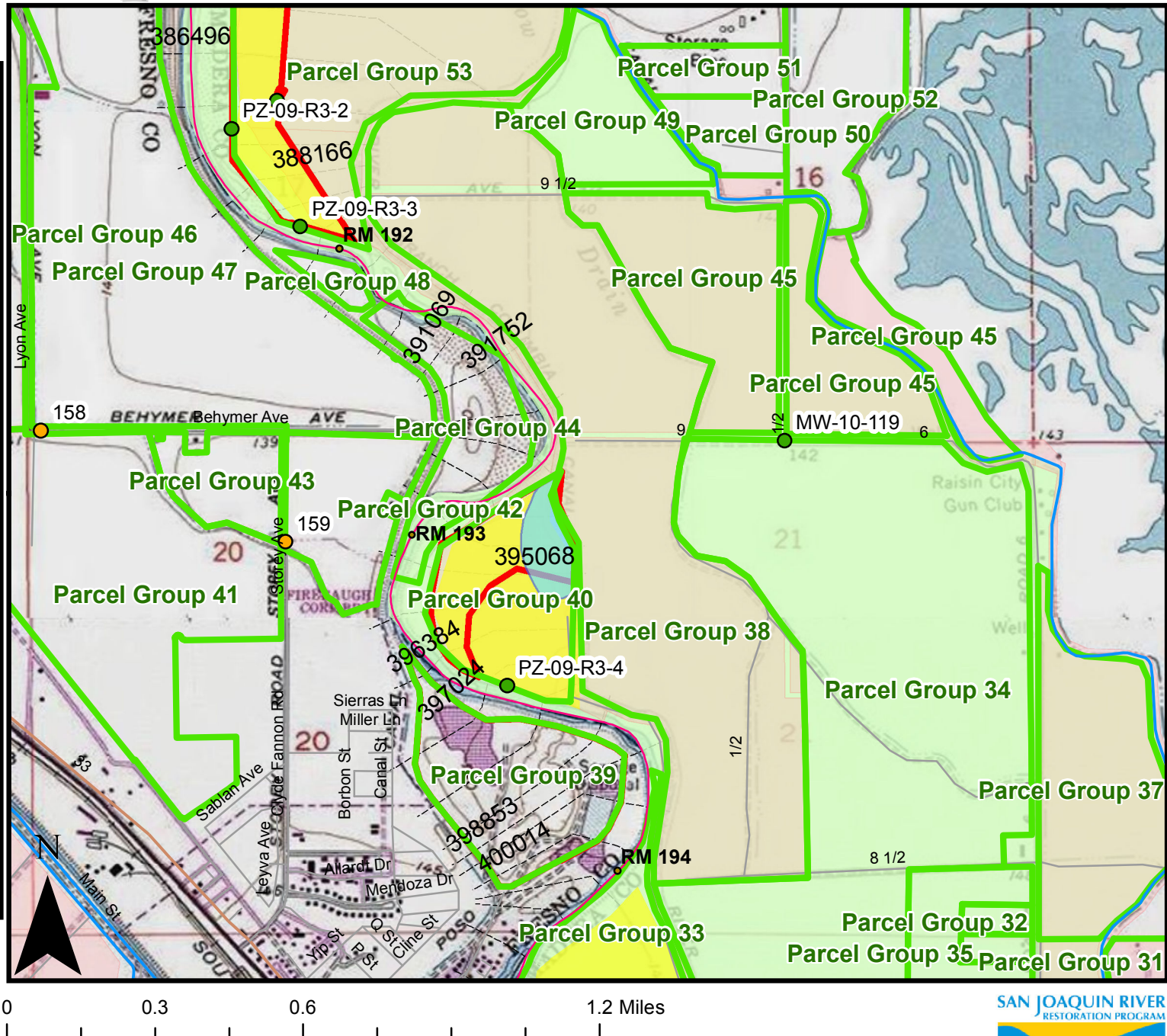
▭ 2011\_Flooded\_Areas

▭ District ID'd Parcels

▭ LandownerIDParcels

▭ RMC\_IDd\_impacted\_parcels

▭ SCTF\_Id\_Parcels



# Parcel Group 39

## Legend

### Monitoring Wells

- CCID
- NFF
- SLCC
- USBR

— R4AXSs2

— Canals

Parcel Groups

Interstate

US Highway

State Highway

Local Road

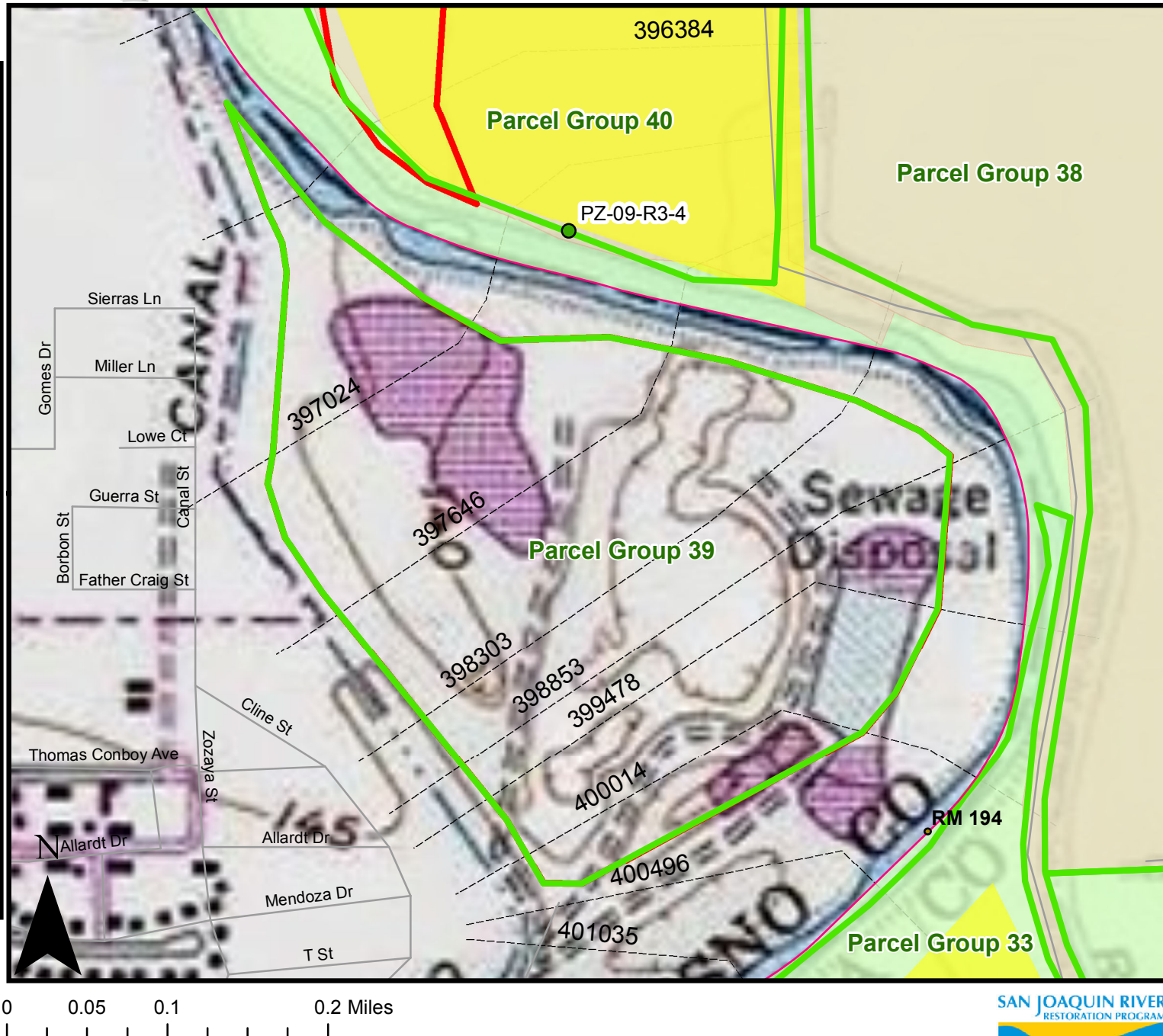
2011\_Flooded\_Areas

District ID'd Parcels

LandownerIDParcels

RMC\_IDd\_impacted\_parcels

SCTF\_Id\_Parcels



0 0.05 0.1 0.2 Miles

# Parcel Group 40

**Legend**

**Monitoring Wells**

- CCID
- NFF
- SLCC
- USBR

— R4AXSs2

— Canals

▭ Parcel Groups

— Interstate

— US Highway

— State Highway

— Local Road


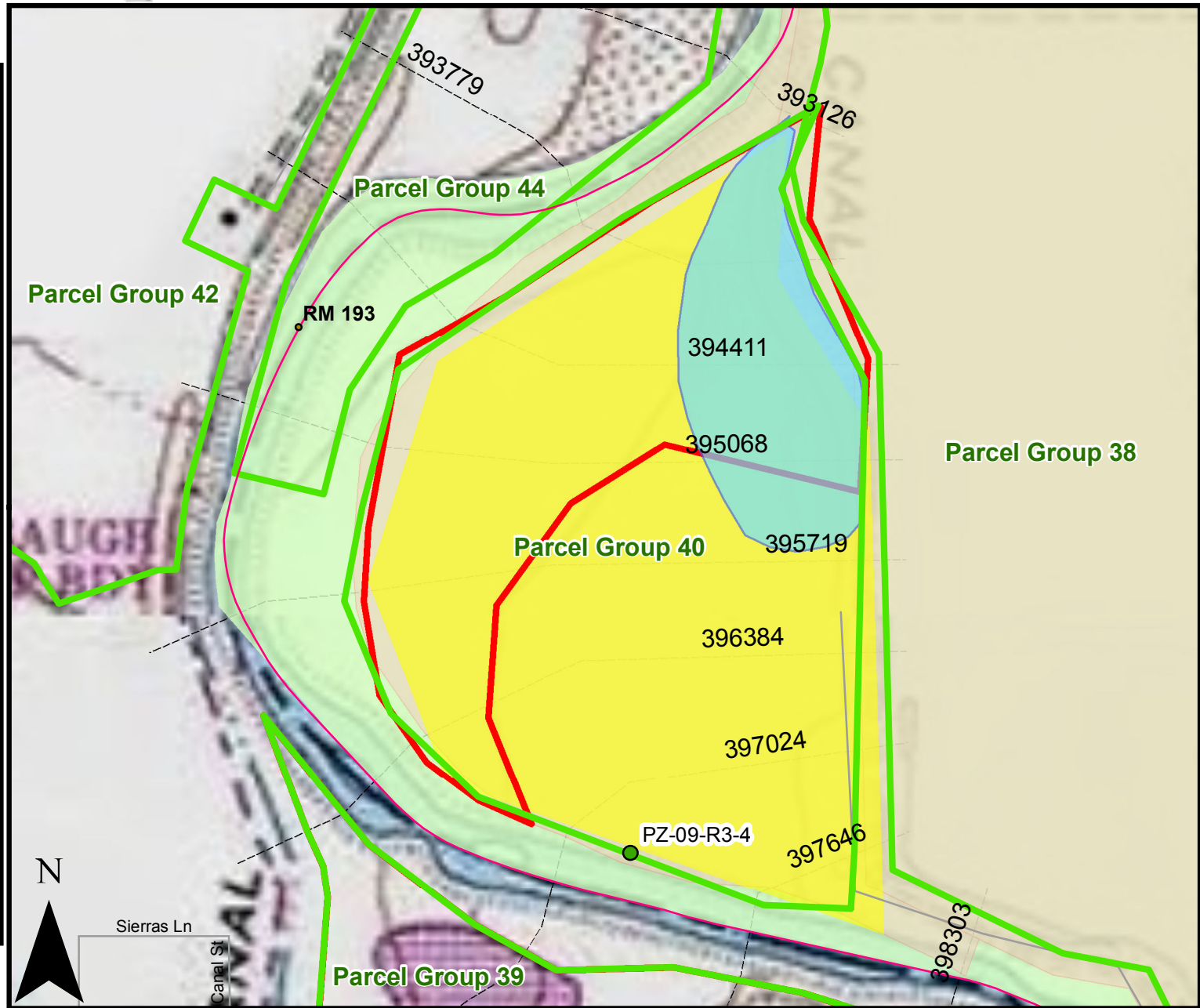
■ 2011\_Flooded\_Areas

■ District ID'd Parcels

■ LandownerIDParcels

■ RMC\_IDd\_impacted\_parcels

■ SCTF\_Id\_Parcels





# Parcel Group 41

**Legend**

**Monitoring Wells**

- CCID
- NFF
- SLCC
- USBR

— R4AXSs2

— Canals

▭ Parcel Groups

— Interstate

— US Highway

— State Highway

— Local Road

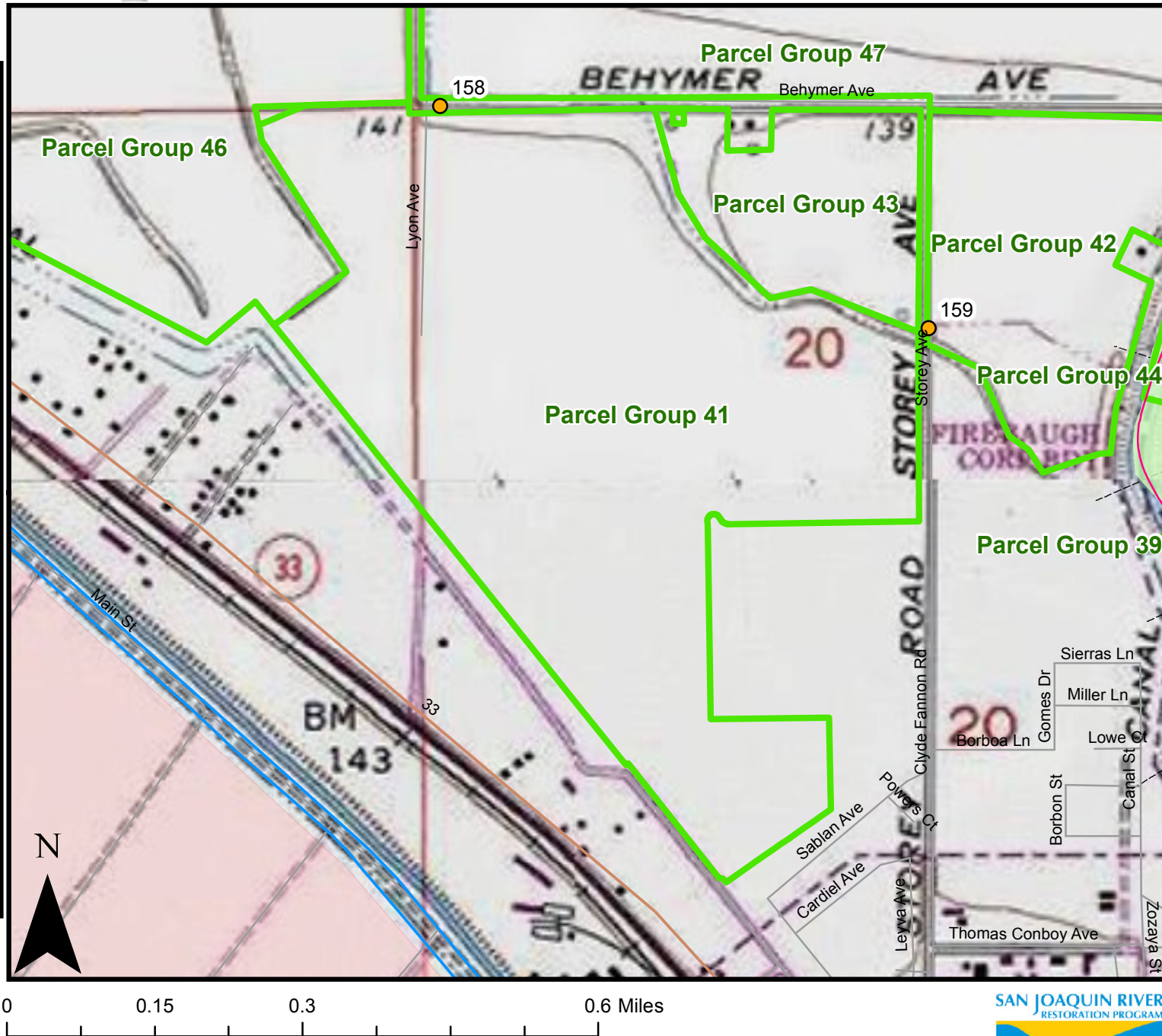
■ 2011\_Flooded\_Areas

▭ District ID'd Parcels

■ LandownerIDParcels

■ RMC\_IDd\_impacted\_parcels

■ SCTF\_Id\_Parcels



# Parcel Group 42

**Legend**

**Monitoring Wells**

- CCID
- NFF
- SLCC
- USBR

— R4AXSs2

— Canals

▭ Parcel Groups

— Interstate

— US Highway

— State Highway

— Local Road

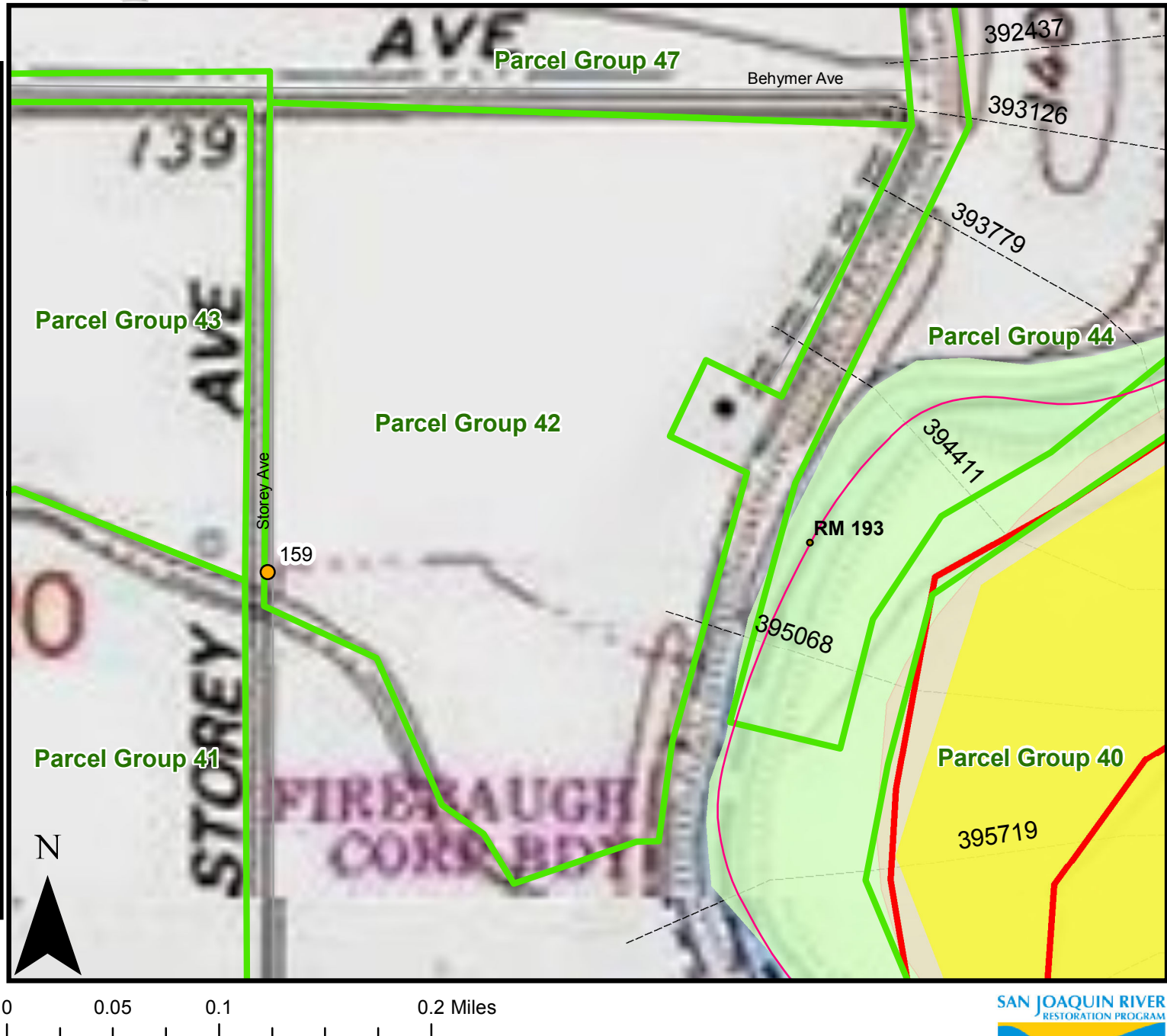
▭ 2011\_Flooded\_Areas

▭ District ID'd Parcels

▭ LandownerIDParcels

▭ RMC\_IDd\_impacted\_parcels

▭ SCTF\_Id\_Parcels



# Parcel Group 43

**Legend**

**Monitoring Wells**

- CCID
- NFF
- SLCC
- USBR

— R4AXSs2

— Canals

□ Parcel Groups

— Interstate

— US Highway

— State Highway

— Local Road

■ 2011\_Flooded\_Areas

□ District ID'd Parcels

■ LandownerIDParcels

■ RMC\_IDd\_impacted\_parcels

■ SCTF\_Id\_Parcels



# Parcel Group 44

**Legend**

**Monitoring Wells**

- CCID
- NFF
- SLCC
- USBR

— R4AXSs2

— Canals

▭ Parcel Groups

— Interstate

— US Highway

— State Highway

— Local Road

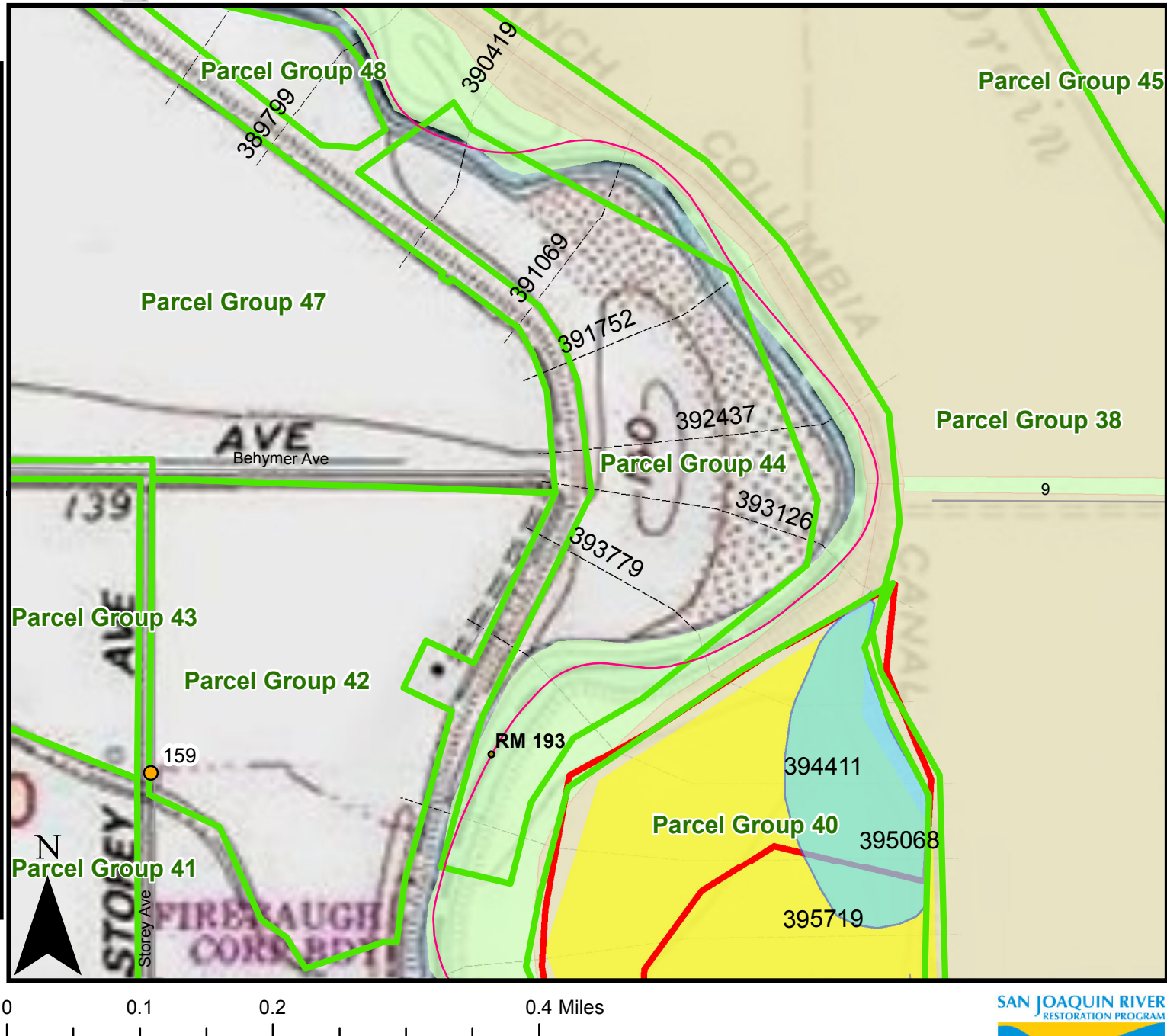
■ 2011\_Flooded\_Areas

▭ District ID'd Parcels

■ LandownerIDParcels

■ RMC\_IDd\_impacted\_parcels

■ SCTF\_Id\_Parcels




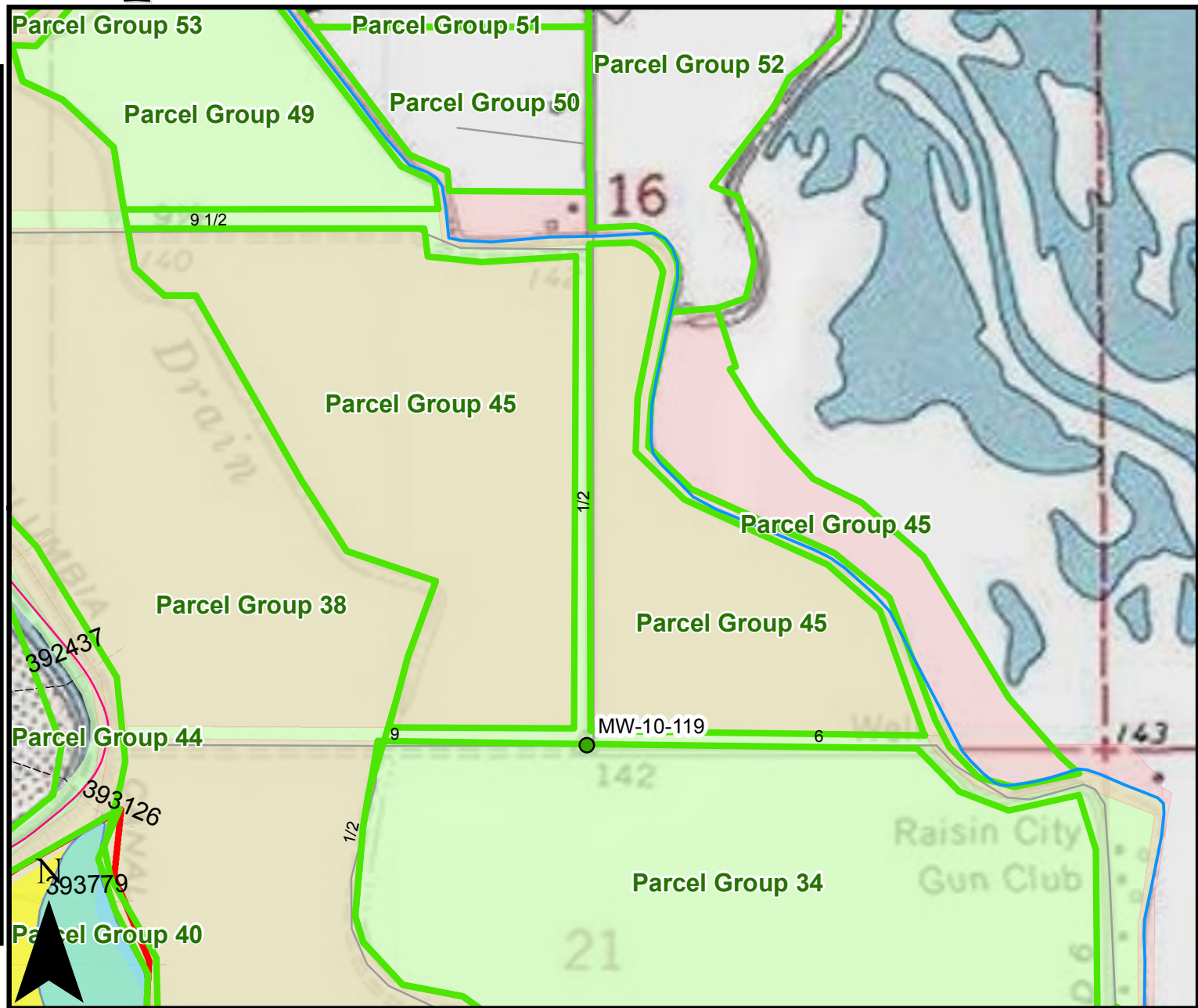
# Parcel Group 45

**Legend**

**Monitoring Wells**

- CCID
- NFF
- SLCC
- USBR

- R4AXSs2
- Canals
- ▭ Parcel Groups
- Interstate
- US Highway
- State Highway
- Local Road
- ▭ 2011\_Flooded\_Areas
- ▭ District ID'd Parcels
- ▭ LandownerIDParcels
- ▭ RMC\_IDd\_impacted\_parcels
- ▭ SCTF\_Id\_Parcels



# Parcel Group 46

**Legend**

**Monitoring Wells**

- CCID
- NFF
- SLCC
- USBR

— R4AXSs2

— Canals

▭ Parcel Groups

— Interstate

— US Highway

— State Highway

— Local Road

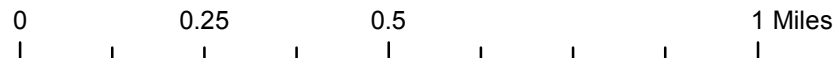
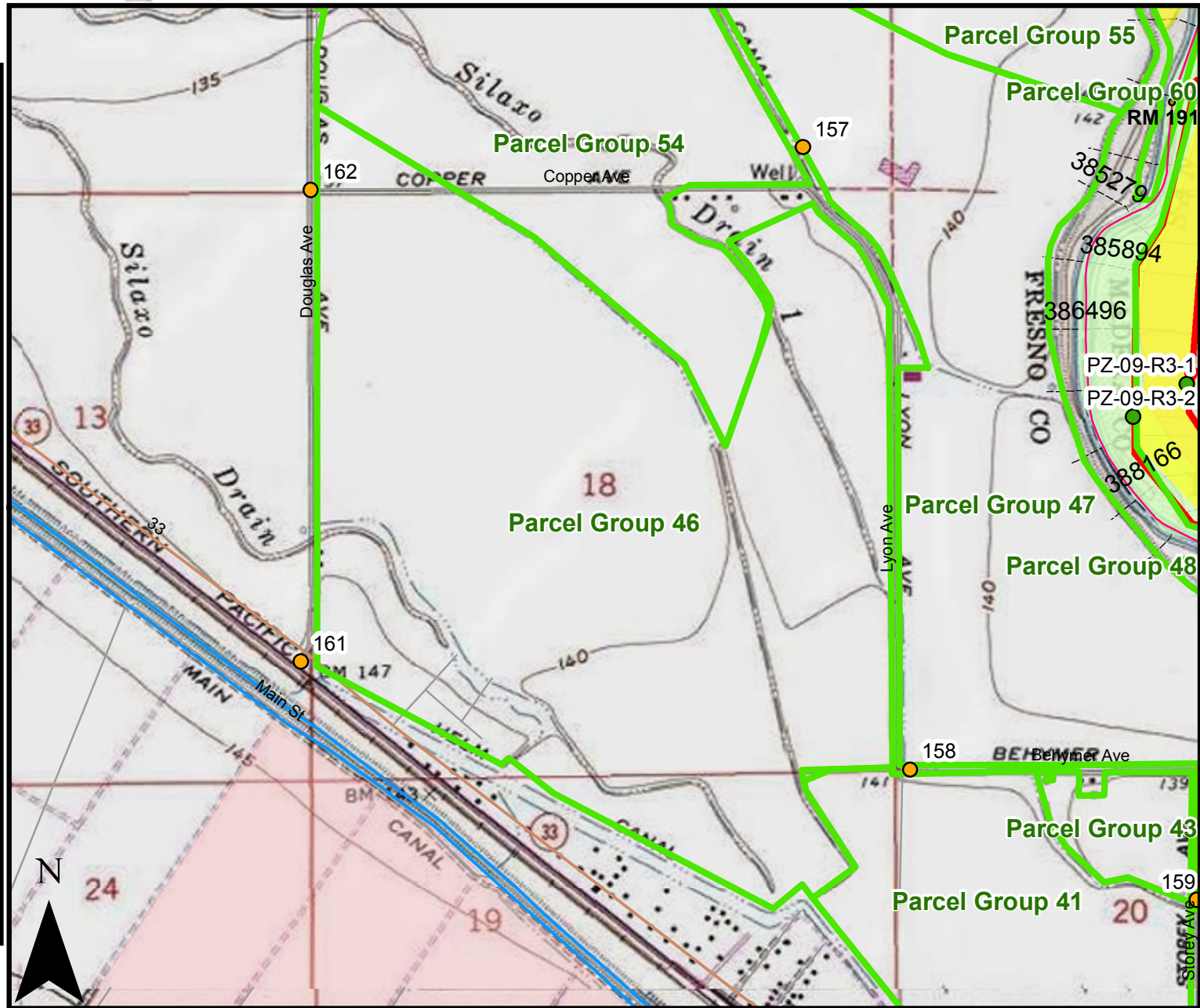
▭ 2011\_Flooded\_Areas

▭ District ID'd Parcels

▭ LandownerIDParcels

▭ RMC\_IDd\_impacted\_parcels

▭ SCTF\_Id\_Parcels



# Parcel Group 47

## Legend

**Monitoring Wells**

- CCID
- NFF
- SLCC
- USBR

— R4AXSs2

— Canals

▭ Parcel Groups

— Interstate

— US Highway

— State Highway

— Local Road

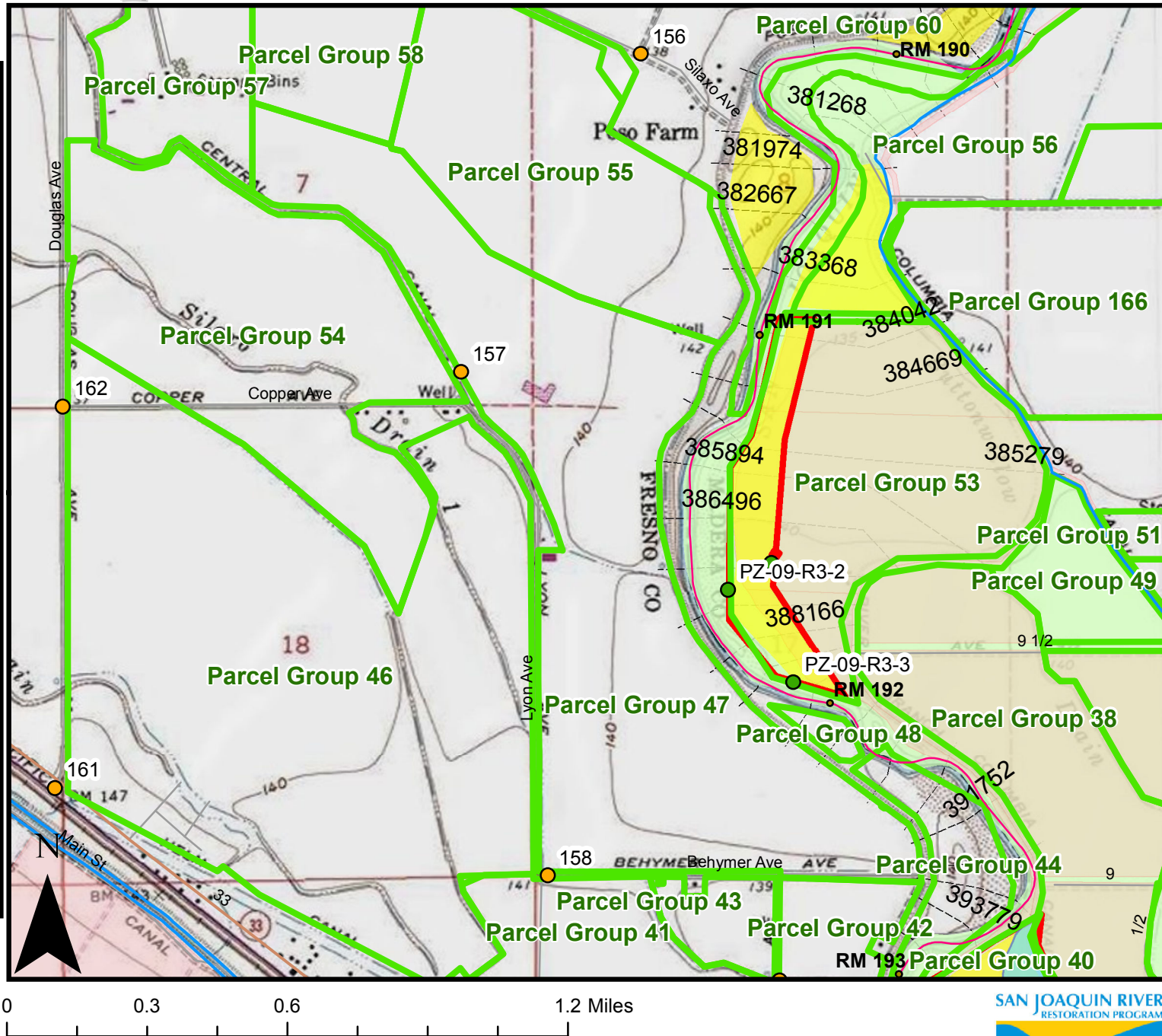
▭ 2011\_Flooded\_Areas

▭ District ID'd Parcels

▭ LandownerIDParcels

▭ RMC\_IDd\_impacted\_parcels

▭ SCTF\_Id\_Parcels



# Parcel Group 48

### Legend

**Monitoring Wells**

- CCID
- NFF
- SLCC
- USBR

— R4AXSs2

— Canals

▭ Parcel Groups

— Interstate

— US Highway

— State Highway

— Local Road


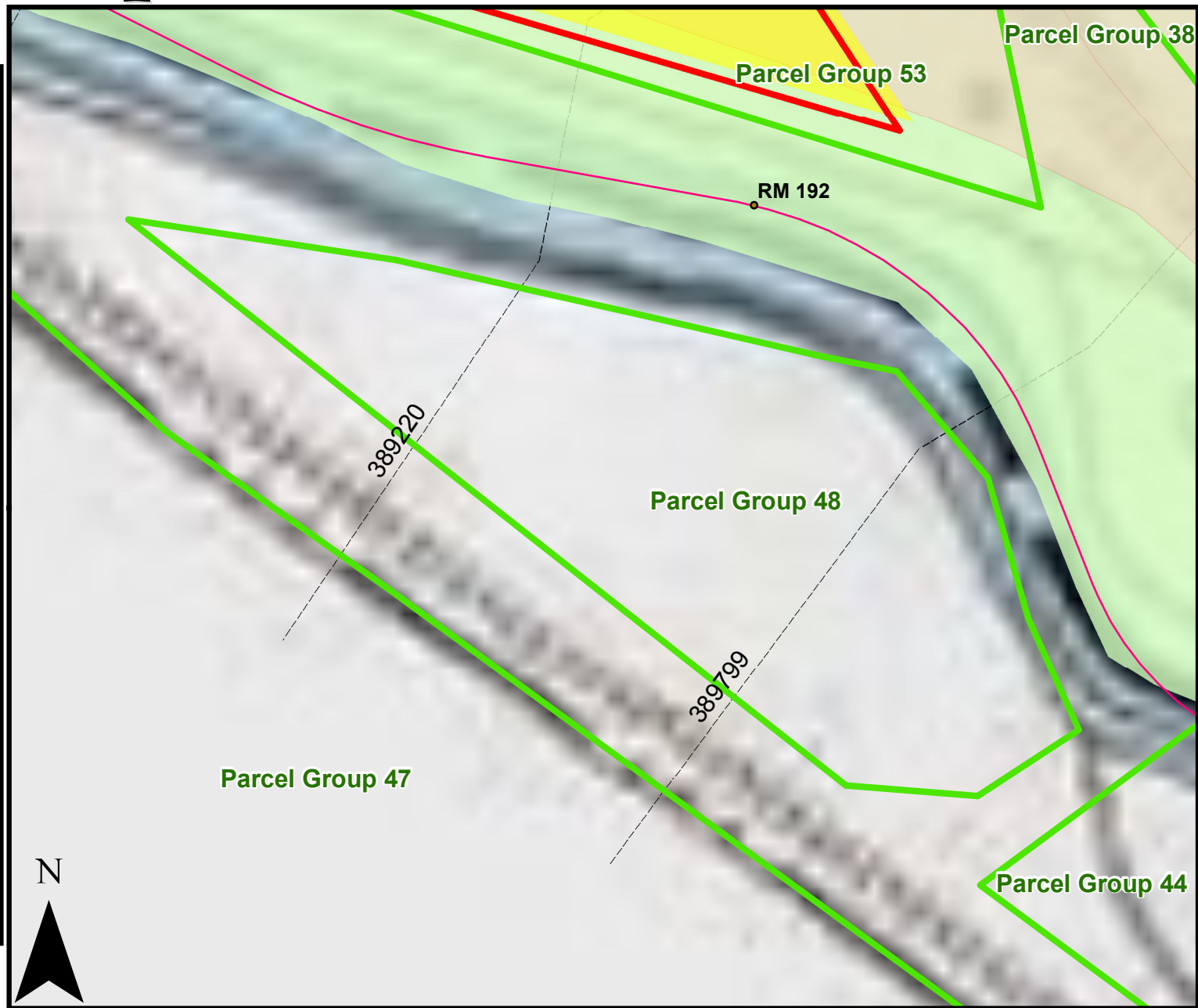
▭ 2011\_Flooded\_Areas

▭ District ID'd Parcels

▭ LandownerIDParcels

▭ RMC\_IDd\_impacted\_parcels

▭ SCTF\_Id\_Parcels





# Parcel Group 49

**Legend**

**Monitoring Wells**

- CCID
- NFF
- SLCC
- USBR

— R4AXSs2

— Canals

▭ Parcel Groups

— Interstate

— US Highway

— State Highway

— Local Road

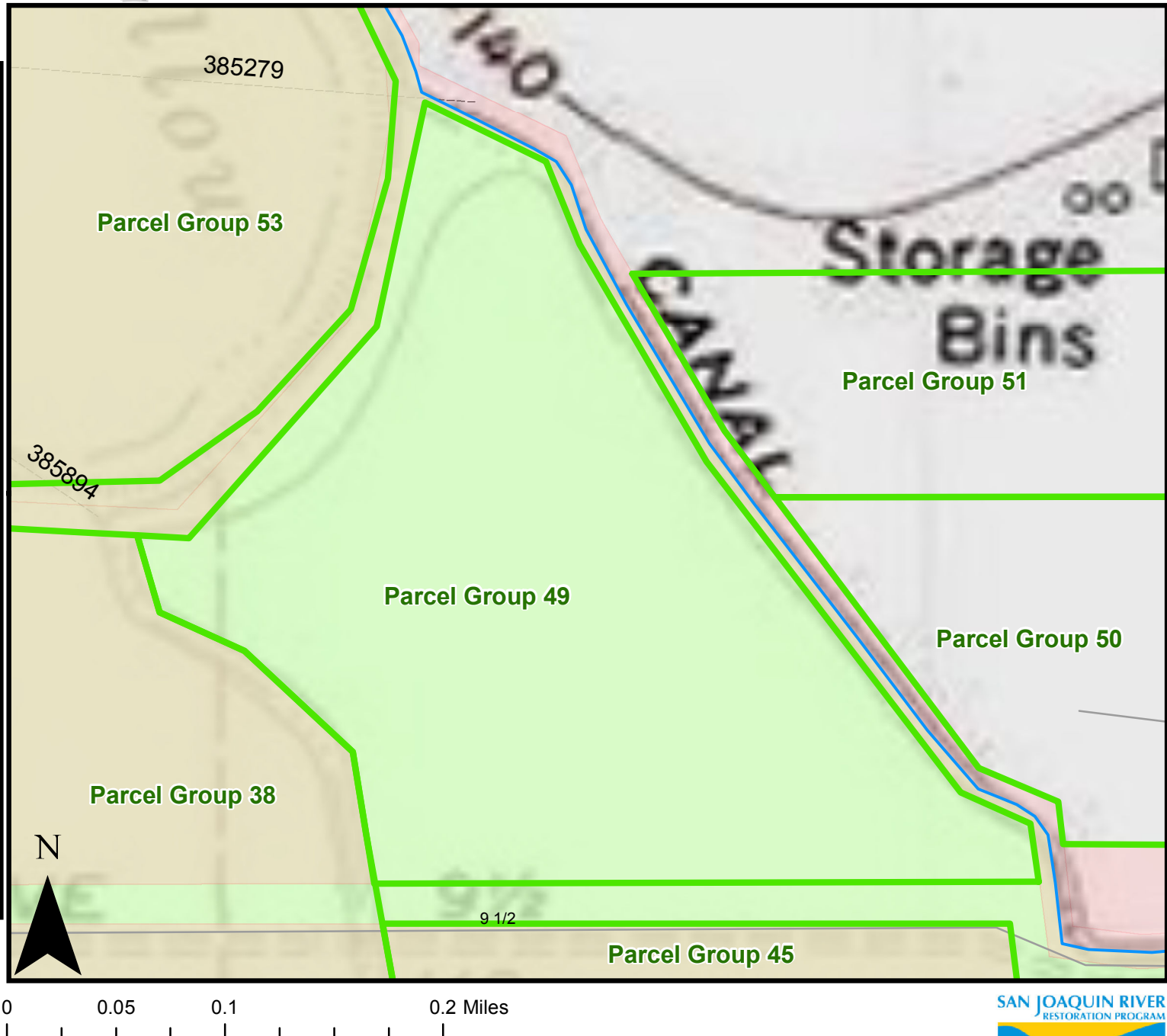
▭ 2011\_Flooded\_Areas

▭ District ID'd Parcels

▭ LandownerIDParcels

▭ RMC\_IDd\_impacted\_parcels

▭ SCTF\_Id\_Parcels



# Parcel Group 50

### Legend

**Monitoring Wells**

- CCID
- NFF
- SLCC
- USBR

— R4AXSs2

— Canals

▭ Parcel Groups

— Interstate

— US Highway

— State Highway

— Local Road

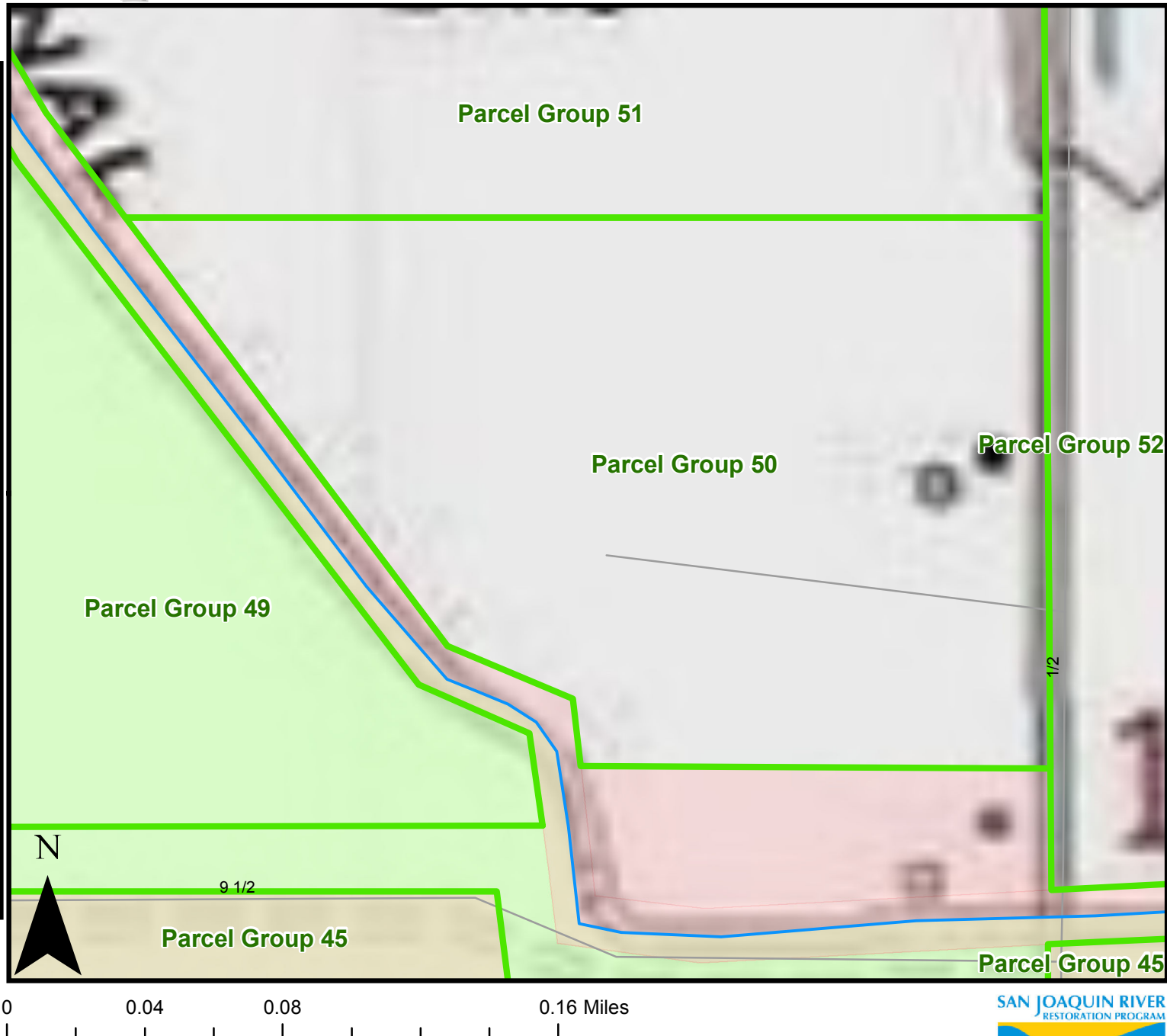
▭ 2011\_Flooded\_Areas

▭ District ID'd Parcels

▭ LandownerIDParcels

▭ RMC\_IDd\_impacted\_parcels

▭ SCTF\_Id\_Parcels



# Parcel Group 51

**Legend**

**Monitoring Wells**

- CCID
- NFF
- SLCC
- USBR

— R4AXSs2

— Canals

□ Parcel Groups

— Interstate

— US Highway

— State Highway

— Local Road

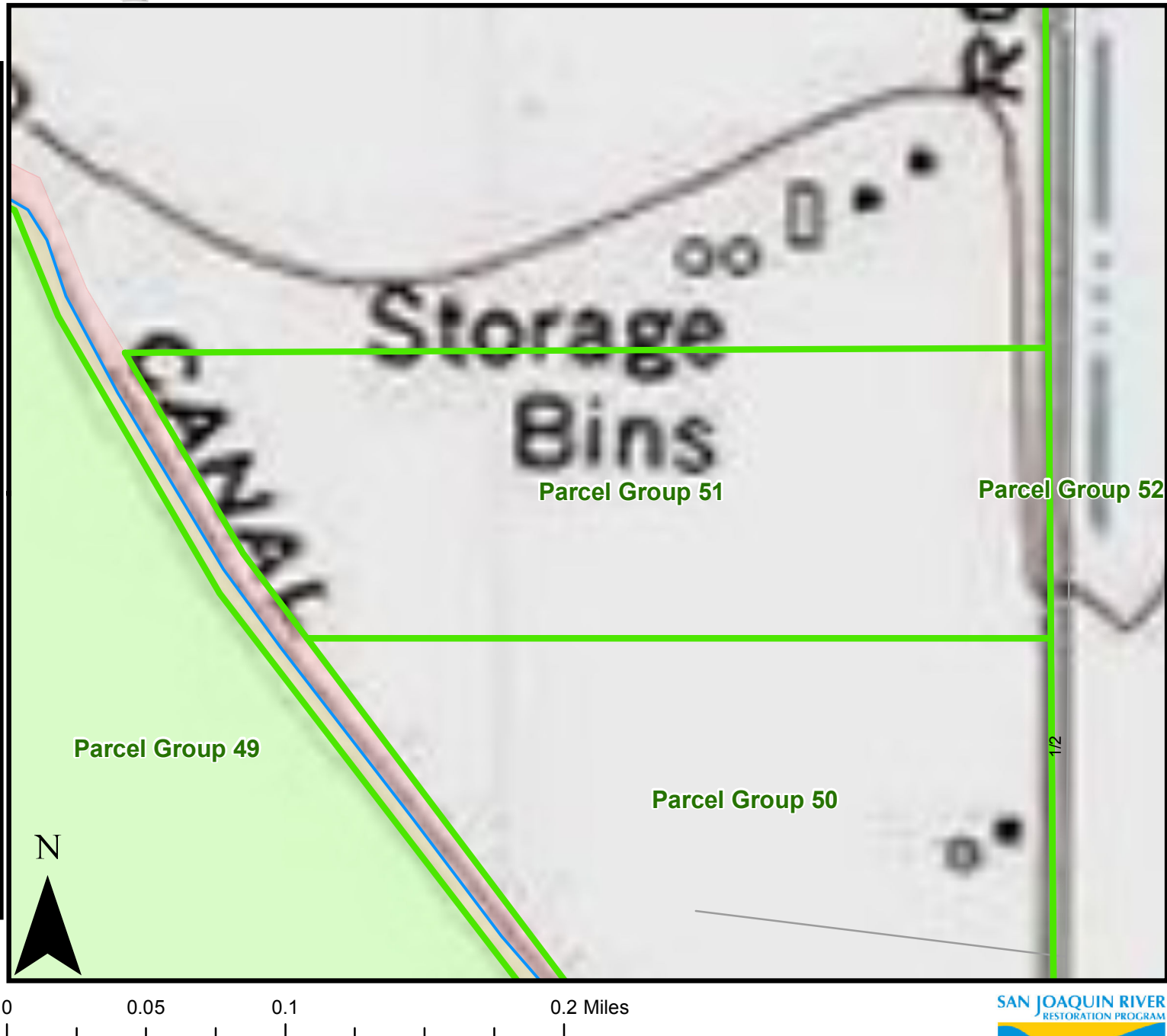
■ 2011\_Flooded\_Areas

□ District ID'd Parcels

■ LandownerIDParcels

■ RMC\_IDd\_impacted\_parcels

■ SCTF\_Id\_Parcels



# Parcel Group 52

**Legend**

**Monitoring Wells**

- CCID
- NFF
- SLCC
- USBR

— R4AXSs2

— Canals

▭ Parcel Groups

— Interstate

— US Highway

— State Highway

— Local Road

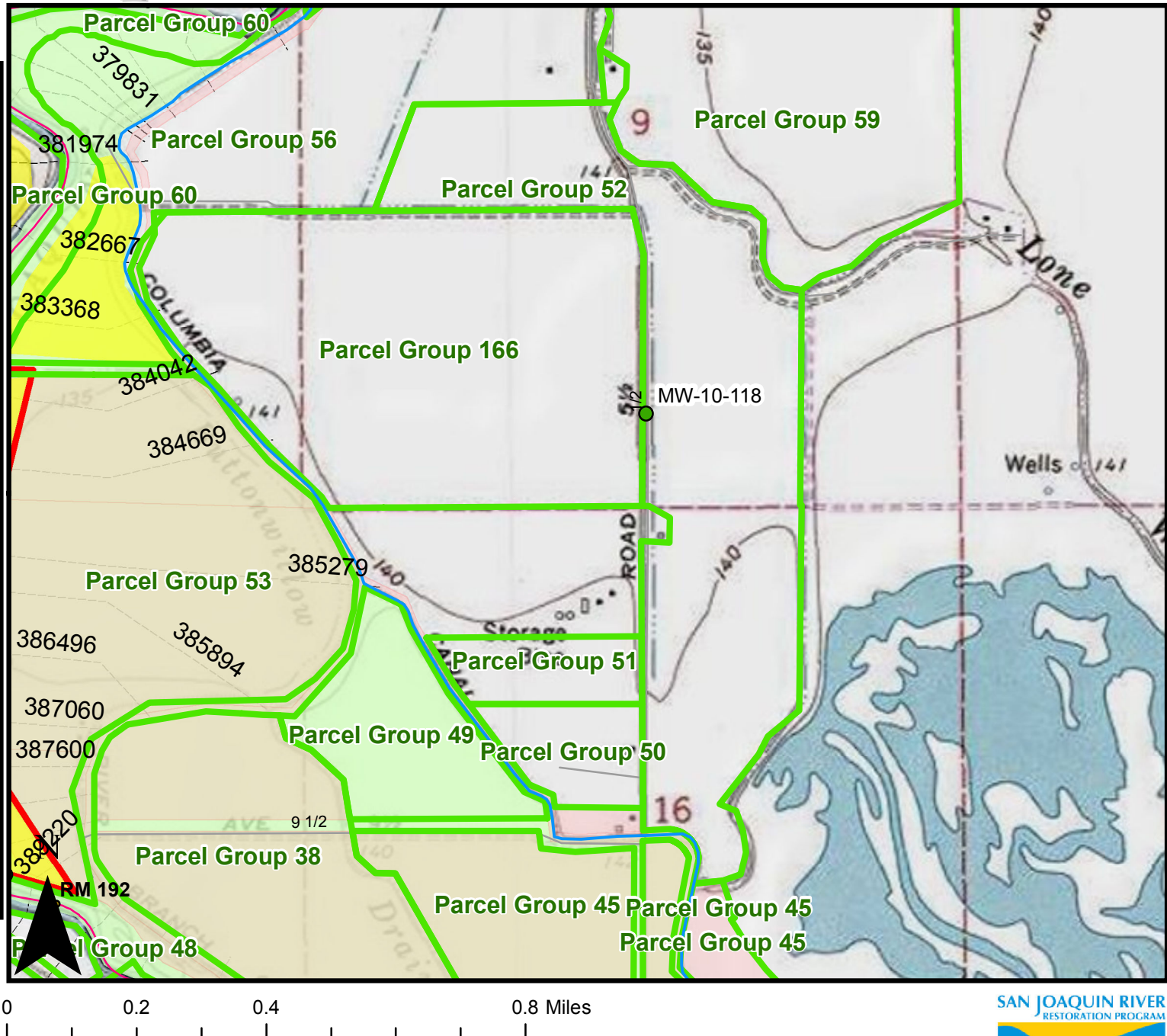
▭ 2011\_Flooded\_Areas

▭ District ID'd Parcels

▭ LandownerIDParcels

▭ RMC\_IDd\_impacted\_parcels

▭ SCTF\_Id\_Parcels



# Parcel Group 53

## Legend

**Monitoring Wells**

- CCID
- NFF
- SLCC
- USBR

— R4AXSs2

— Canals

▭ Parcel Groups

— Interstate

— US Highway

— State Highway

— Local Road

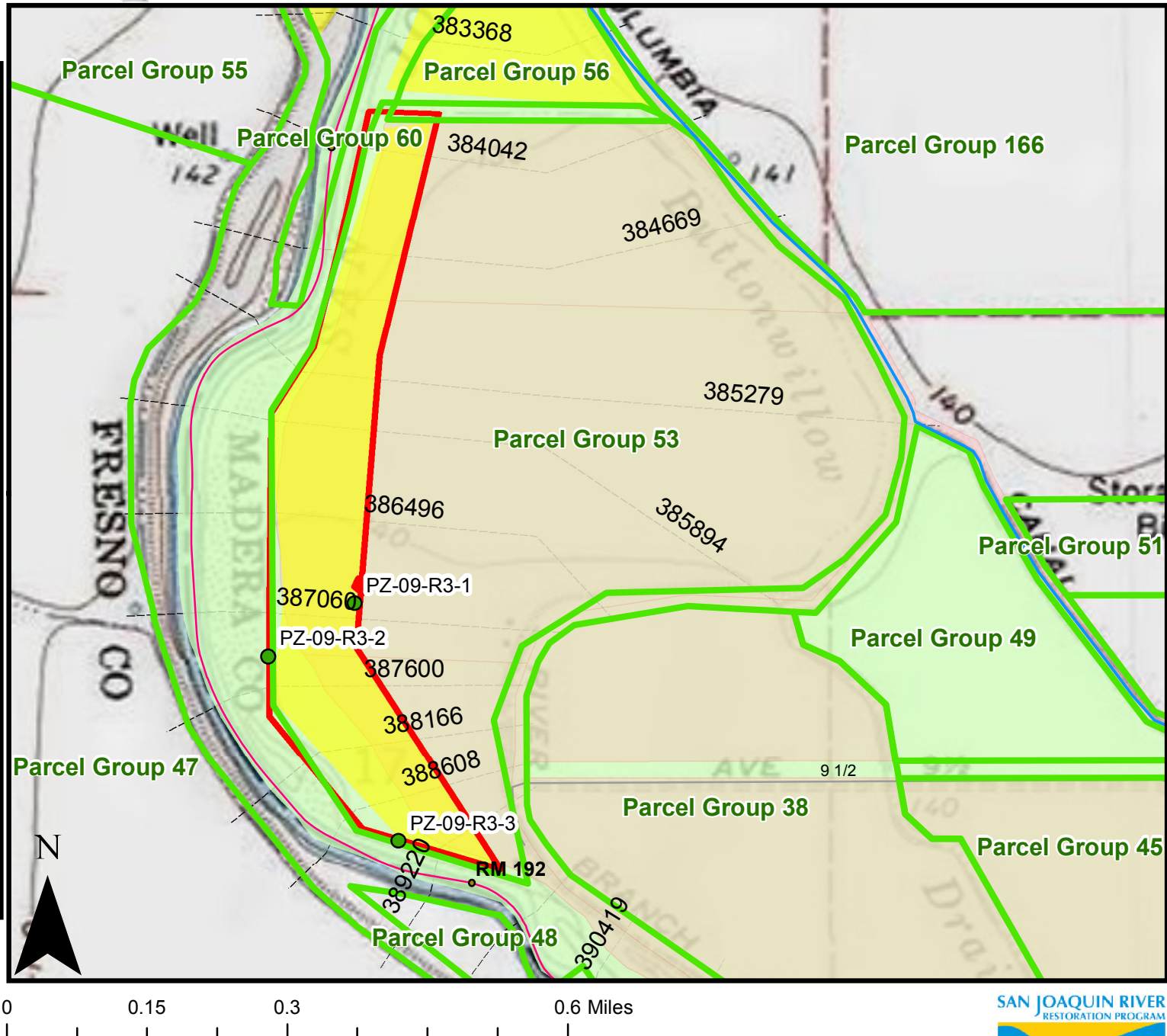
▭ 2011\_Flooded\_Areas

▭ District ID'd Parcels

▭ LandownerIDParcels

▭ RMC\_IDd\_impacted\_parcels

▭ SCTF\_Id\_Parcels



# Parcel Group 54

**Legend**

**Monitoring Wells**

- CCID
- NFF
- SLCC
- USBR

— R4AXSs2

— Canals

▭ Parcel Groups

— Interstate

— US Highway

— State Highway

— Local Road

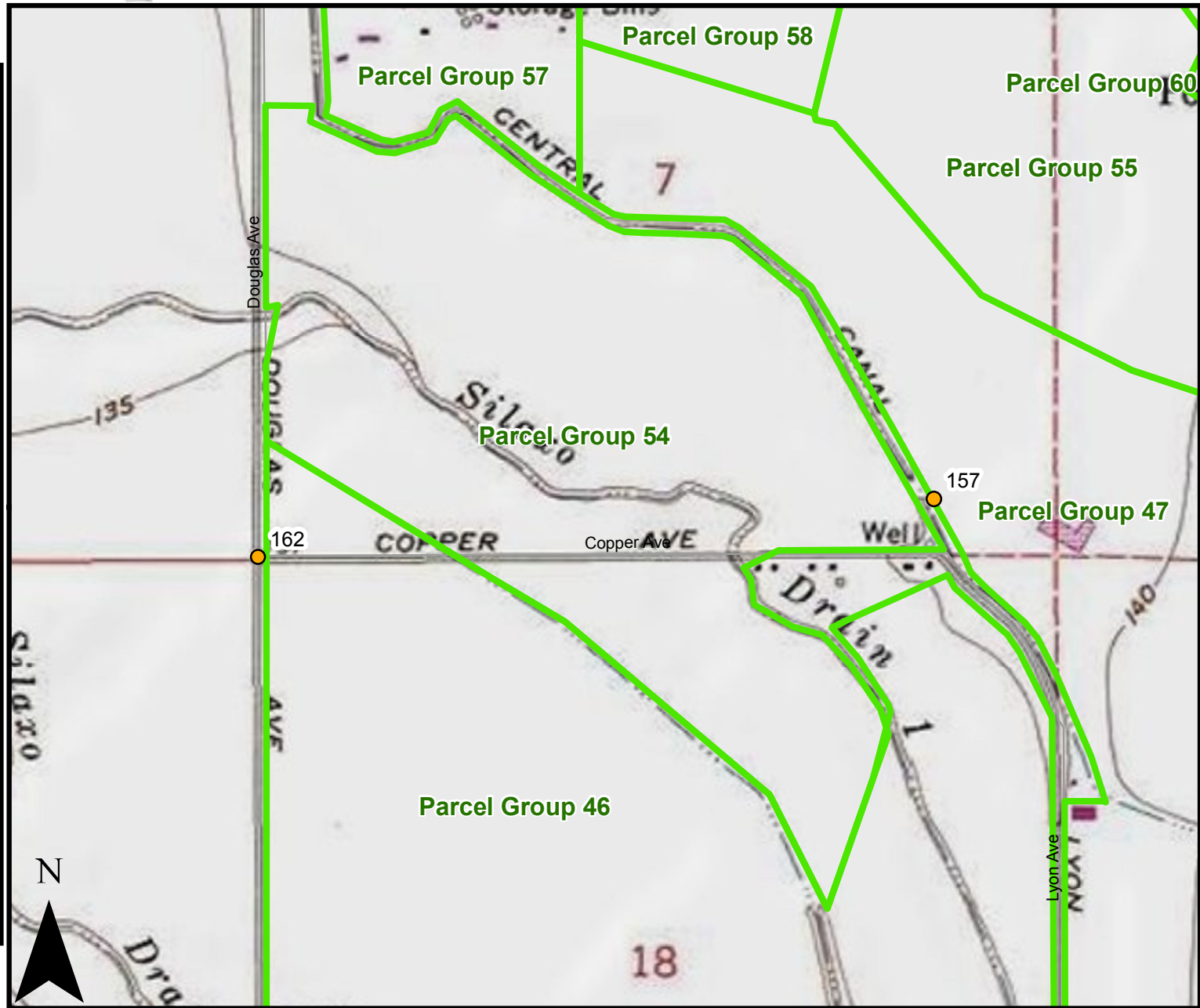
▭ 2011\_Flooded\_Areas

▭ District ID'd Parcels

▭ LandownerIDParcels

▭ RMC\_IDd\_impacted\_parcels

▭ SCTF\_Id\_Parcels



0 0.15 0.3 0.6 Miles



# Parcel Group 55

**Legend**

**Monitoring Wells**

- CCID
- NFF
- SLCC
- USBR

— R4AXSs2

— Canals

▭ Parcel Groups

— Interstate

— US Highway

— State Highway

— Local Road

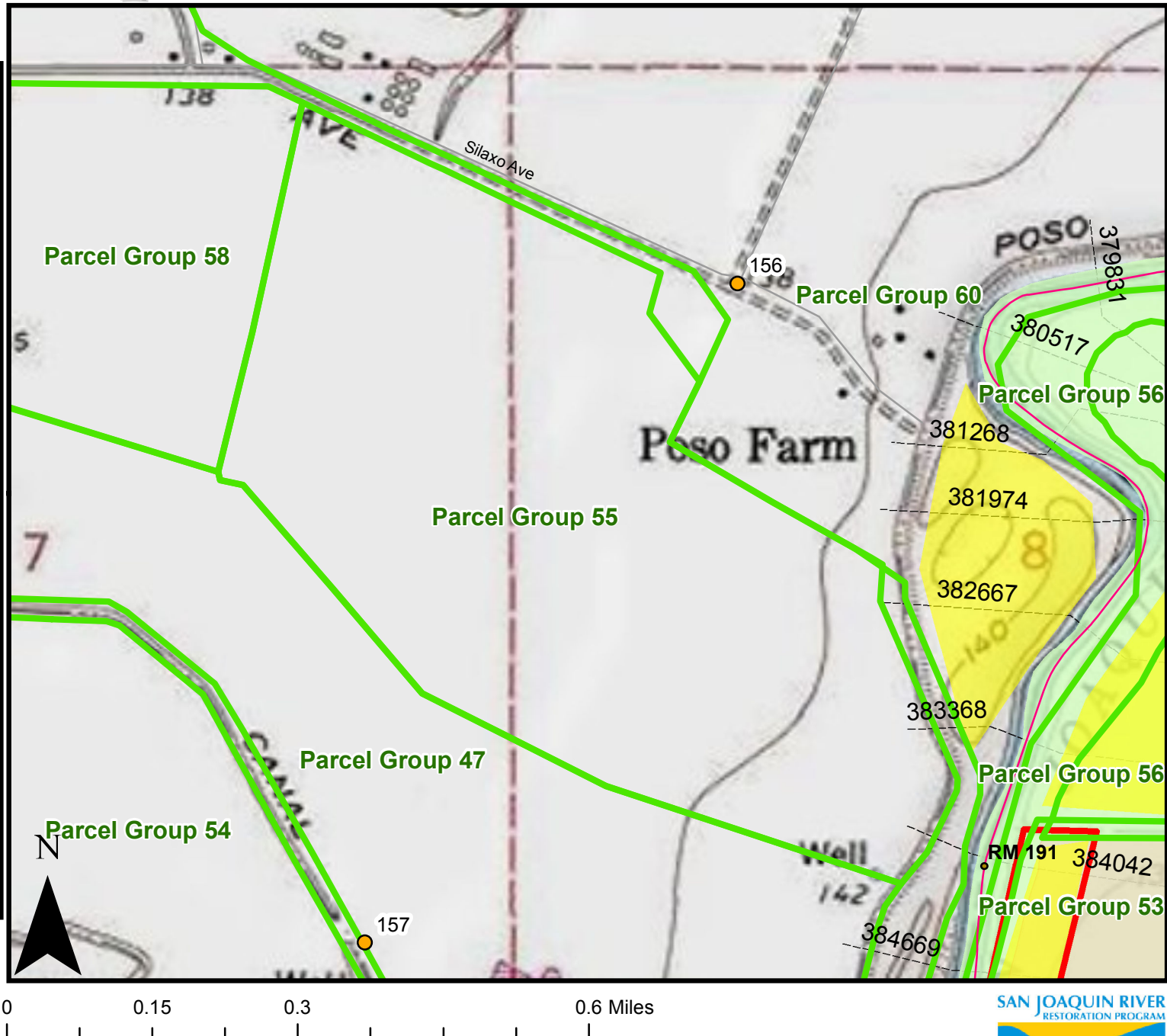
▭ 2011\_Flooded\_Areas

▭ District ID'd Parcels

▭ LandownerIDParcels

▭ RMC\_IDd\_impacted\_parcels

▭ SCTF\_Id\_Parcels



# Parcel Group 56

**Legend**

**Monitoring Wells**

- CCID
- NFF
- SLCC
- USBR

— R4AXSs2

— Canals

▭ Parcel Groups

— Interstate

— US Highway

— State Highway

— Local Road

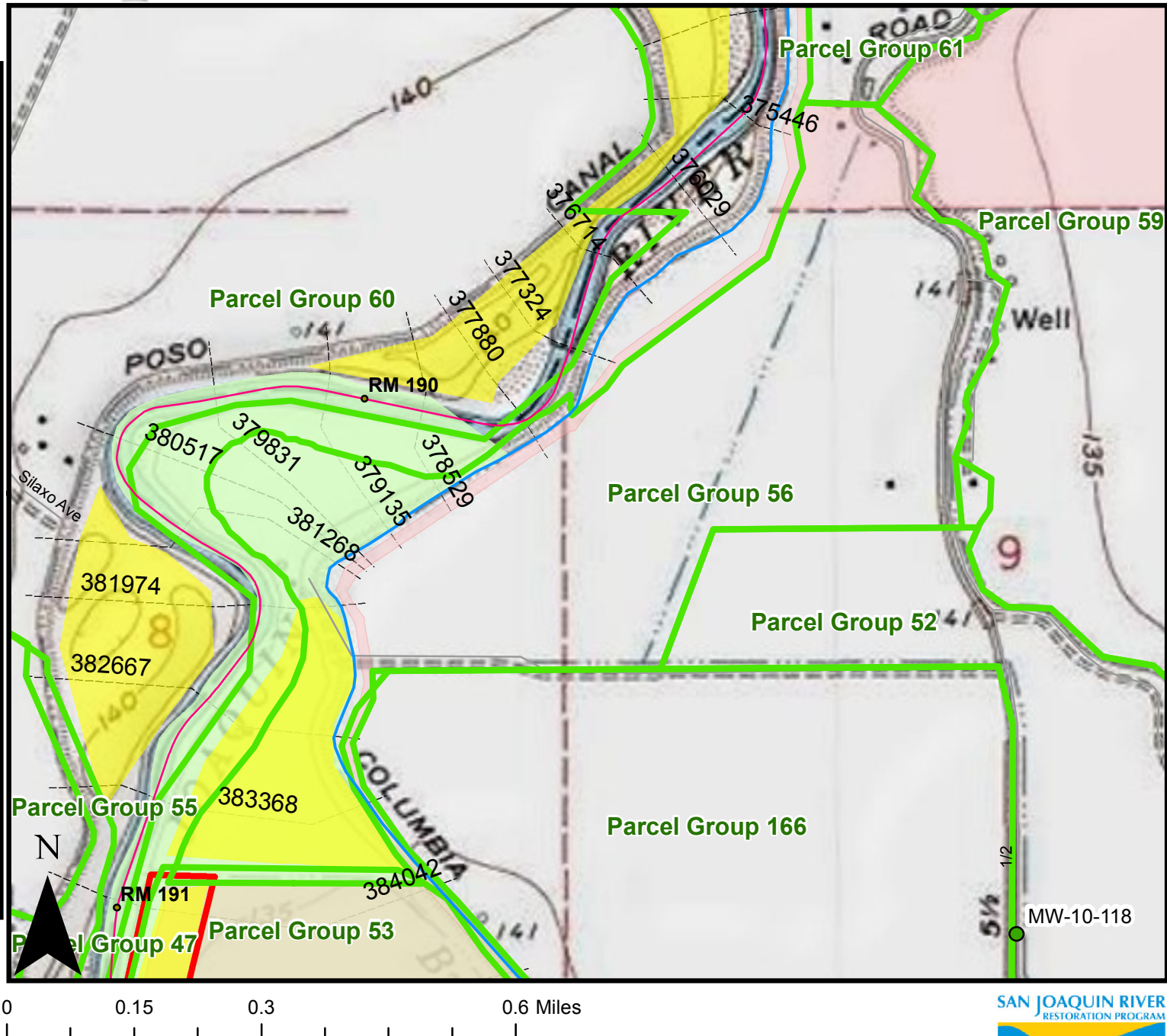
▭ 2011\_Flooded\_Areas

▭ District ID'd Parcels

▭ LandownerIDParcels

▭ RMC\_IDd\_impacted\_parcels

▭ SCTF\_Id\_Parcels





# Parcel Group 57

## Legend

### Monitoring Wells

- CCID
- NFF
- SLCC
- USBR
- R4AXSs2
- Canals
- Parcel Groups
- Interstate
- US Highway
- State Highway
- Local Road
- 2011\_Flooded\_Areas
- District ID'd Parcels
- LandownerIDParcels
- RMC\_IDd\_impacted\_parcels
- SCTF\_Id\_Parcels



0 0.05 0.1 0.2 Miles

# Parcel Group 58

**Legend**

**Monitoring Wells**

- CCID
- NFF
- SLCC
- USBR

— R4AXSs2

— Canals

▭ Parcel Groups

— Interstate

— US Highway

— State Highway

— Local Road

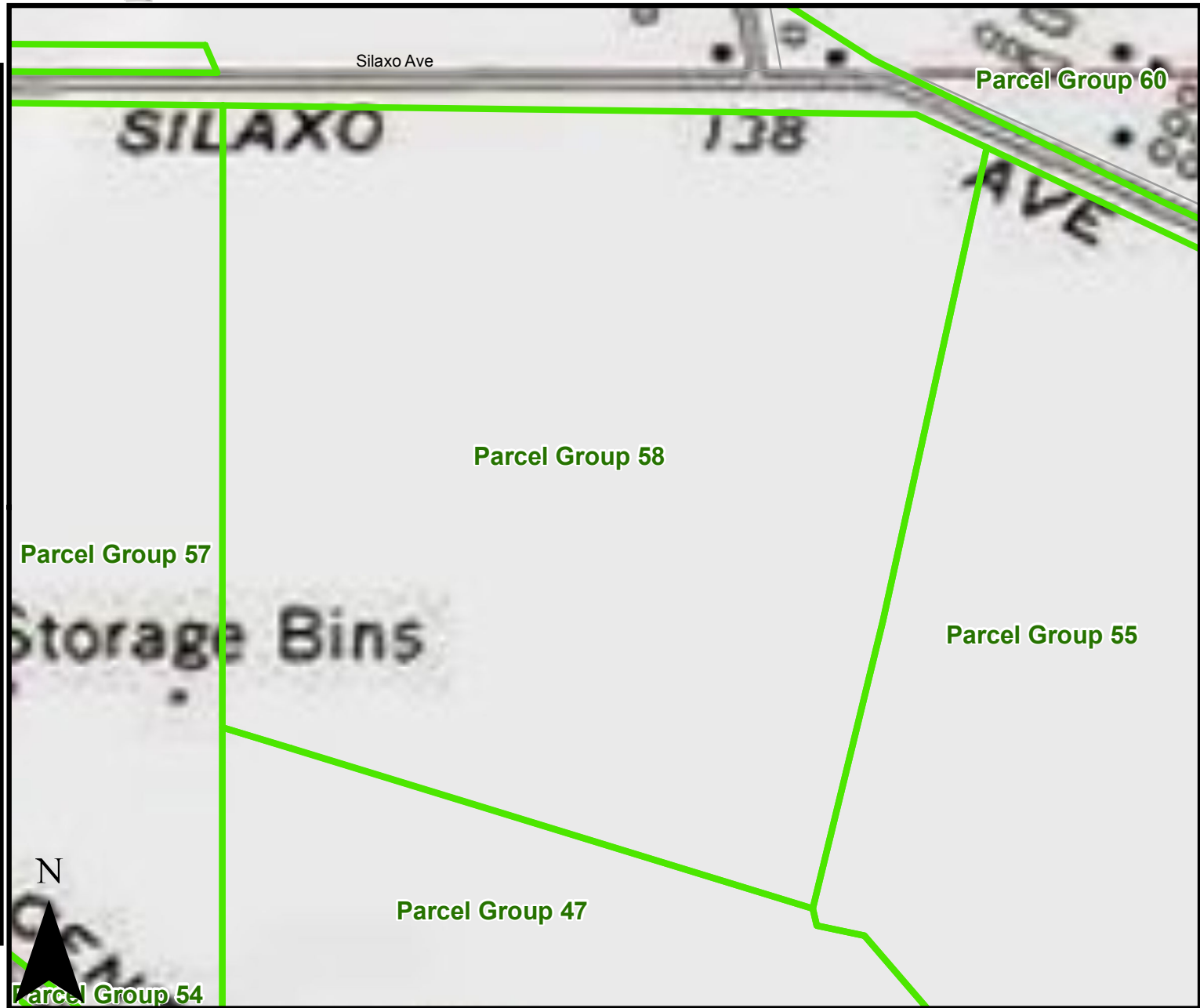
■ 2011\_Flooded\_Areas

▭ District ID'd Parcels

■ LandownerIDParcels

■ RMC\_IDd\_impacted\_parcels

■ SCTF\_Id\_Parcels



0 0.05 0.1 0.2 Miles



# Parcel Group 59

**Legend**

**Monitoring Wells**

- CCID
- NFF
- SLCC
- USBR

— R4AXSs2

— Canals

▭ Parcel Groups

— Interstate

— US Highway

— State Highway

— Local Road

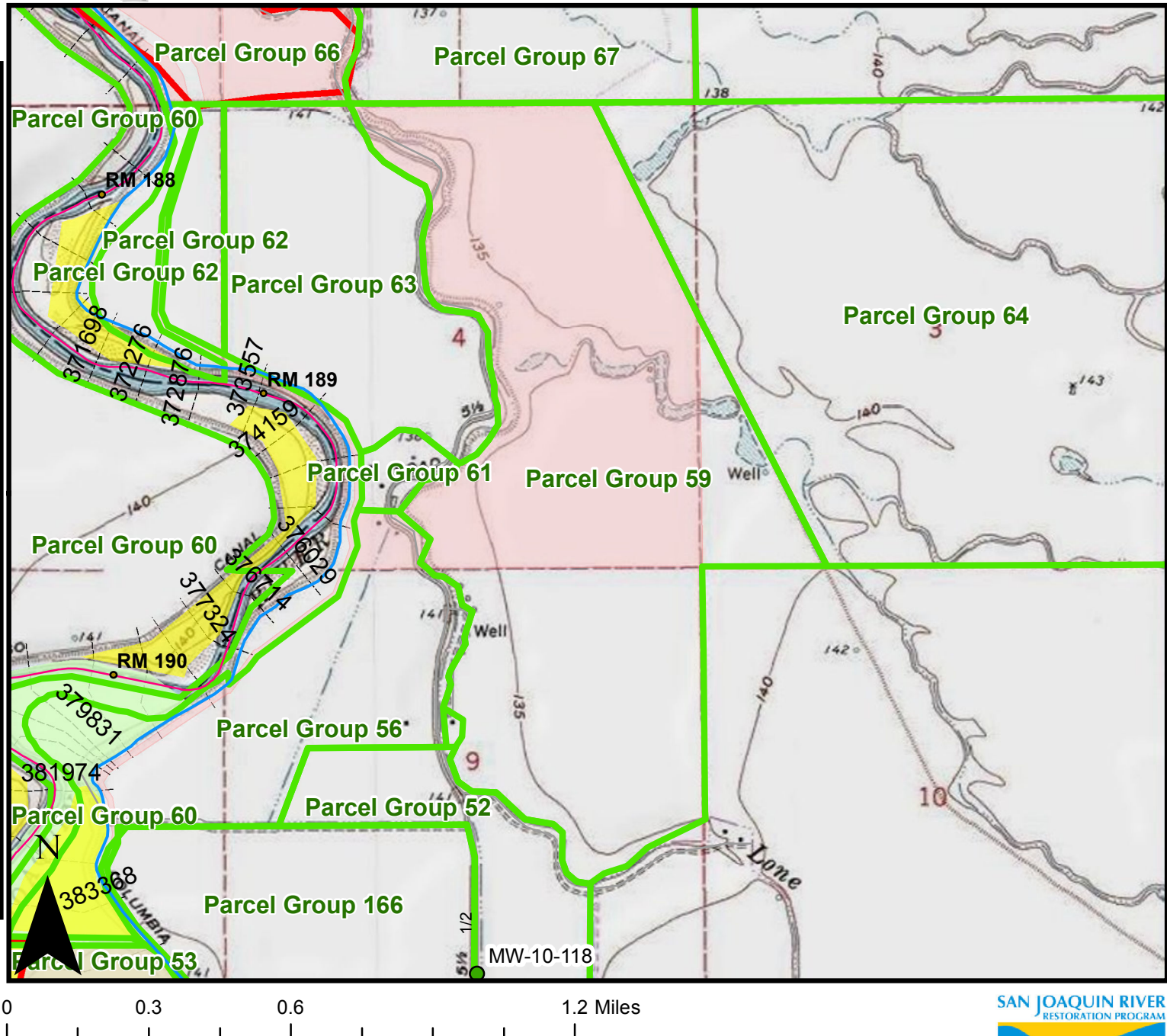
▭ 2011\_Flooded\_Areas

▭ District ID'd Parcels

▭ LandownerIDParcels

▭ RMC\_IDd\_impacted\_parcels

▭ SCTF\_Id\_Parcels



# Parcel Group 60

## Legend

**Monitoring Wells**

- CCID
- NFF
- SLCC
- USBR

— R4AXSs2

— Canals

□ Parcel Groups

— Interstate

— US Highway

— State Highway

— Local Road

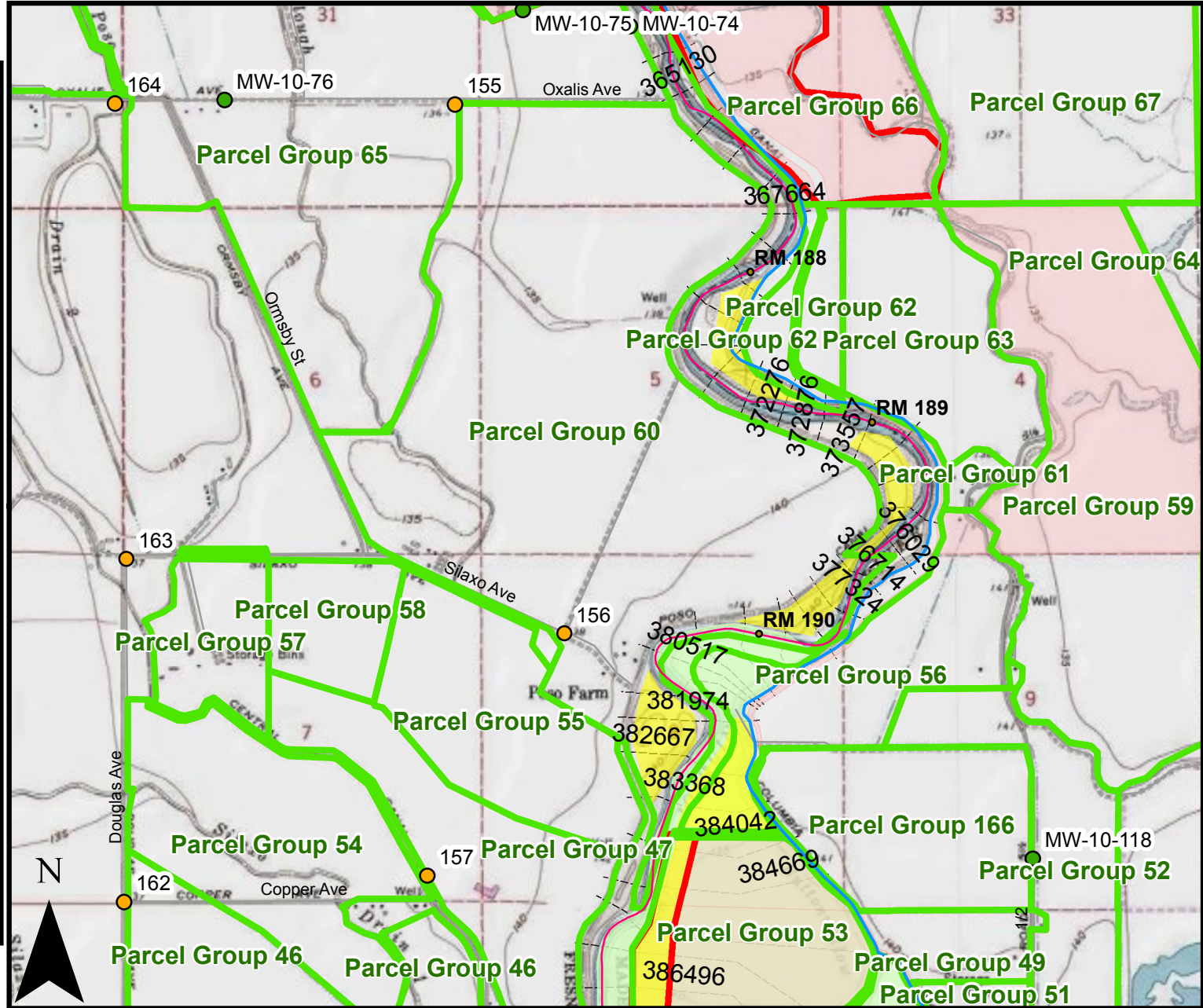
■ 2011\_Flooded\_Areas

■ District ID'd Parcels

■ LandownerIDParcels

■ RMC\_IDd\_impacted\_parcels

■ SCTF\_Id\_Parcels



0 0.4 0.8 1.6 Miles



# Parcel Group 61

**Legend**

**Monitoring Wells**

- CCID
- NFF
- SLCC
- USBR

— R4AXSs2

— Canals

▭ Parcel Groups

— Interstate

— US Highway

— State Highway

— Local Road

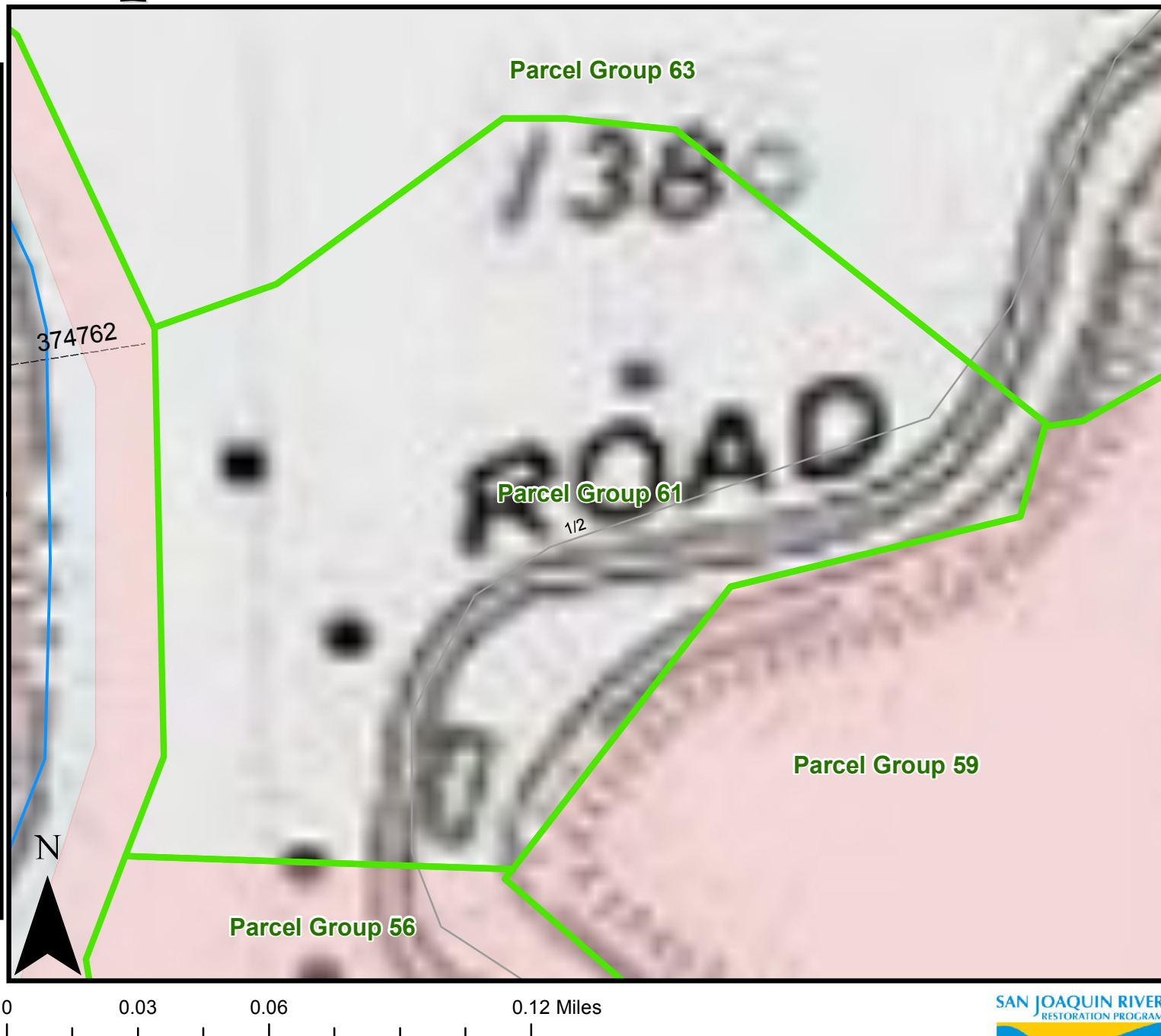
▭ 2011\_Flooded\_Areas

▭ District ID'd Parcels

▭ LandownerIDParcels

▭ RMC\_IDd\_impacted\_parcels

▭ SCTF\_Id\_Parcels



# Parcel Group 62

**Legend**

**Monitoring Wells**

- CCID
- NFF
- SLCC
- USBR

— R4AXSs2

— Canals

▭ Parcel Groups

— Interstate

— US Highway

— State Highway

— Local Road

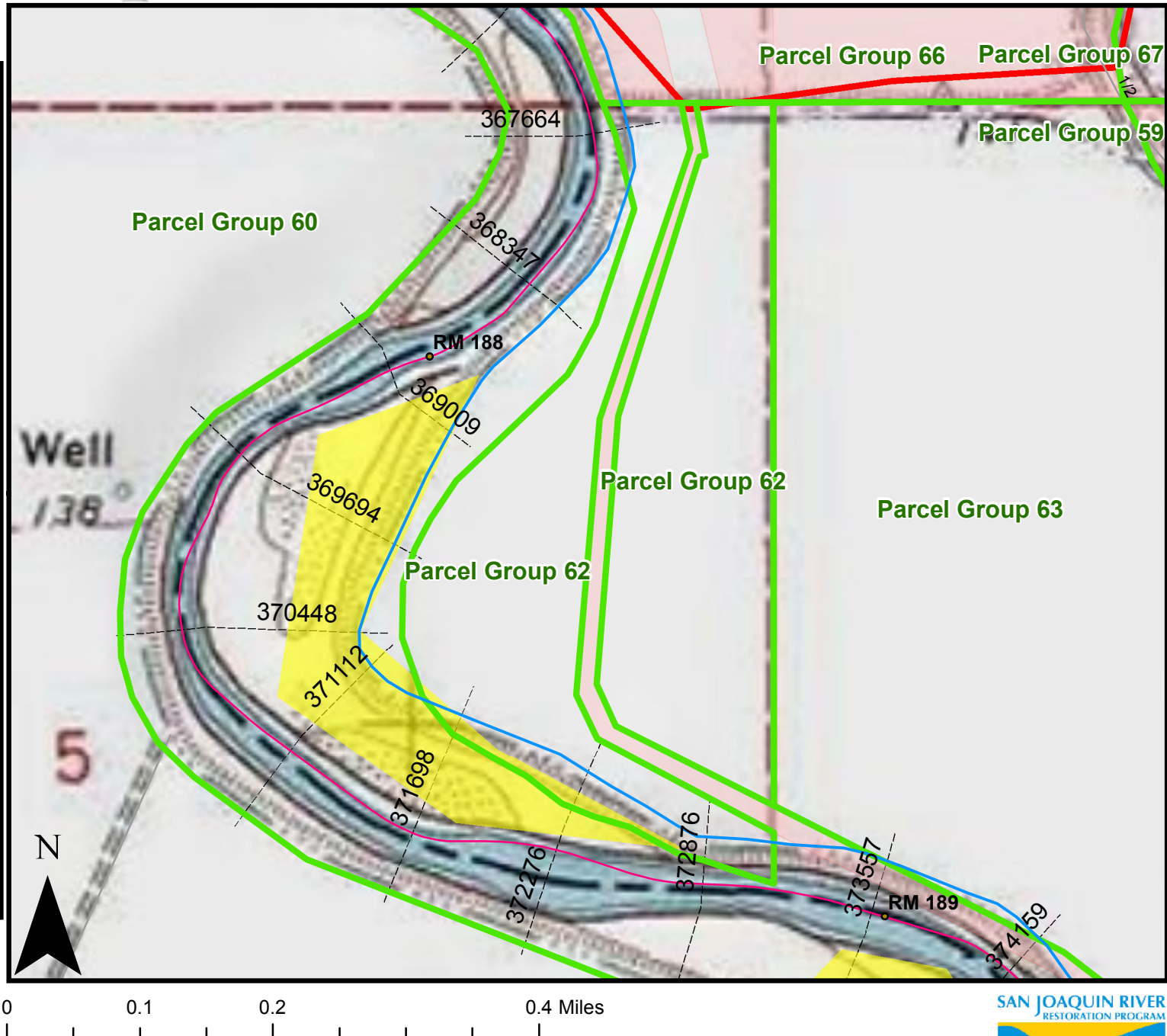
▭ 2011\_Flooded\_Areas

▭ District ID'd Parcels

▭ LandownerIDParcels

▭ RMC\_IDd\_impacted\_parcels

▭ SCTF\_Id\_Parcels



# Parcel Group 63

**Legend**

**Monitoring Wells**

- CCID
- NFF
- SLCC
- USBR

— R4AXSs2

— Canals

▭ Parcel Groups

— Interstate

— US Highway

— State Highway

— Local Road

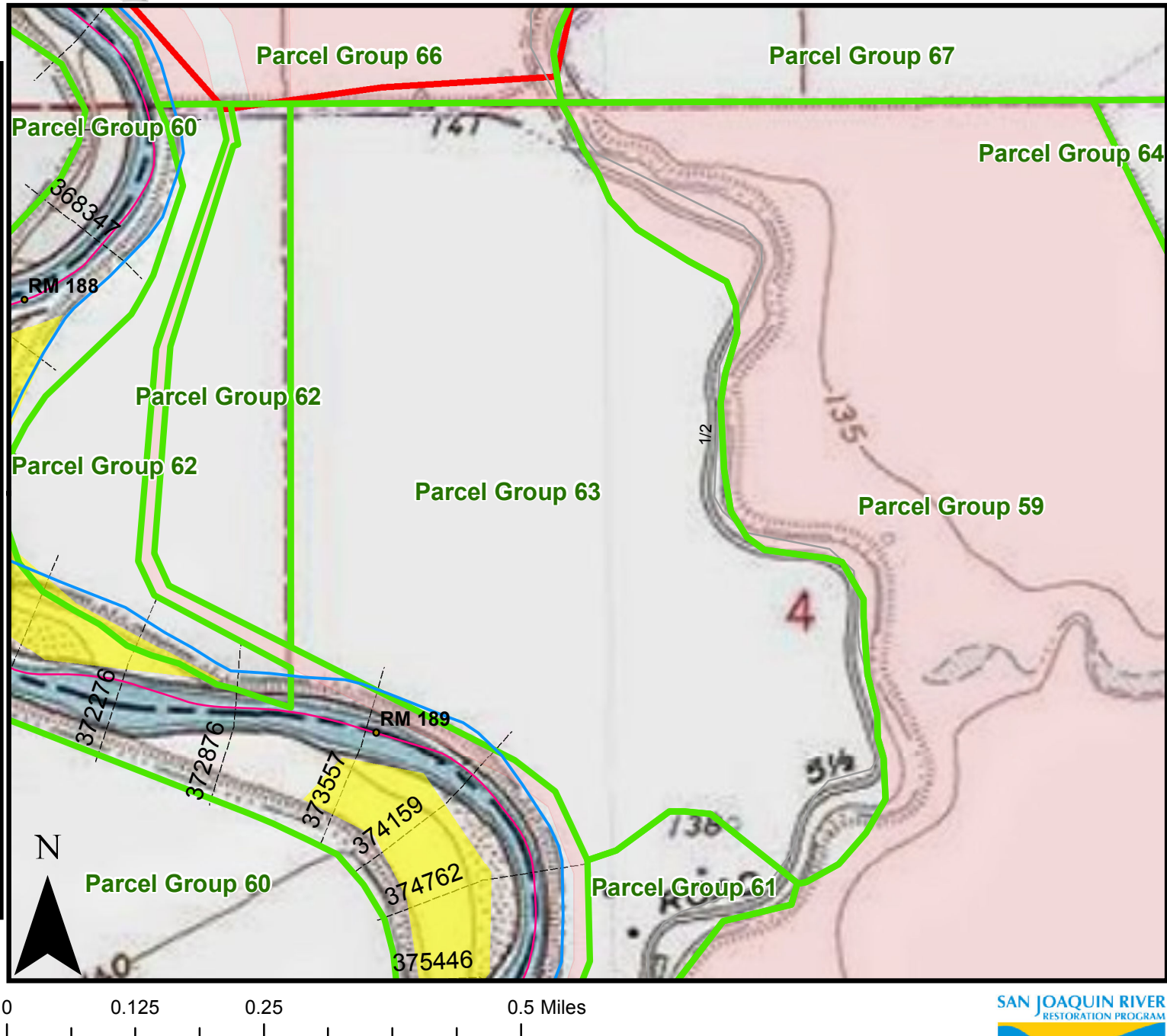
▭ 2011\_Flooded\_Areas

▭ District ID'd Parcels

▭ LandownerIDParcels

▭ RMC\_IDd\_impacted\_parcels

▭ SCTF\_Id\_Parcels



# Parcel Group 64

**Legend**

**Monitoring Wells**

- CCID
- NFF
- SLCC
- USBR

— R4AXSs2

— Canals

▭ Parcel Groups

— Interstate

— US Highway

— State Highway

— Local Road


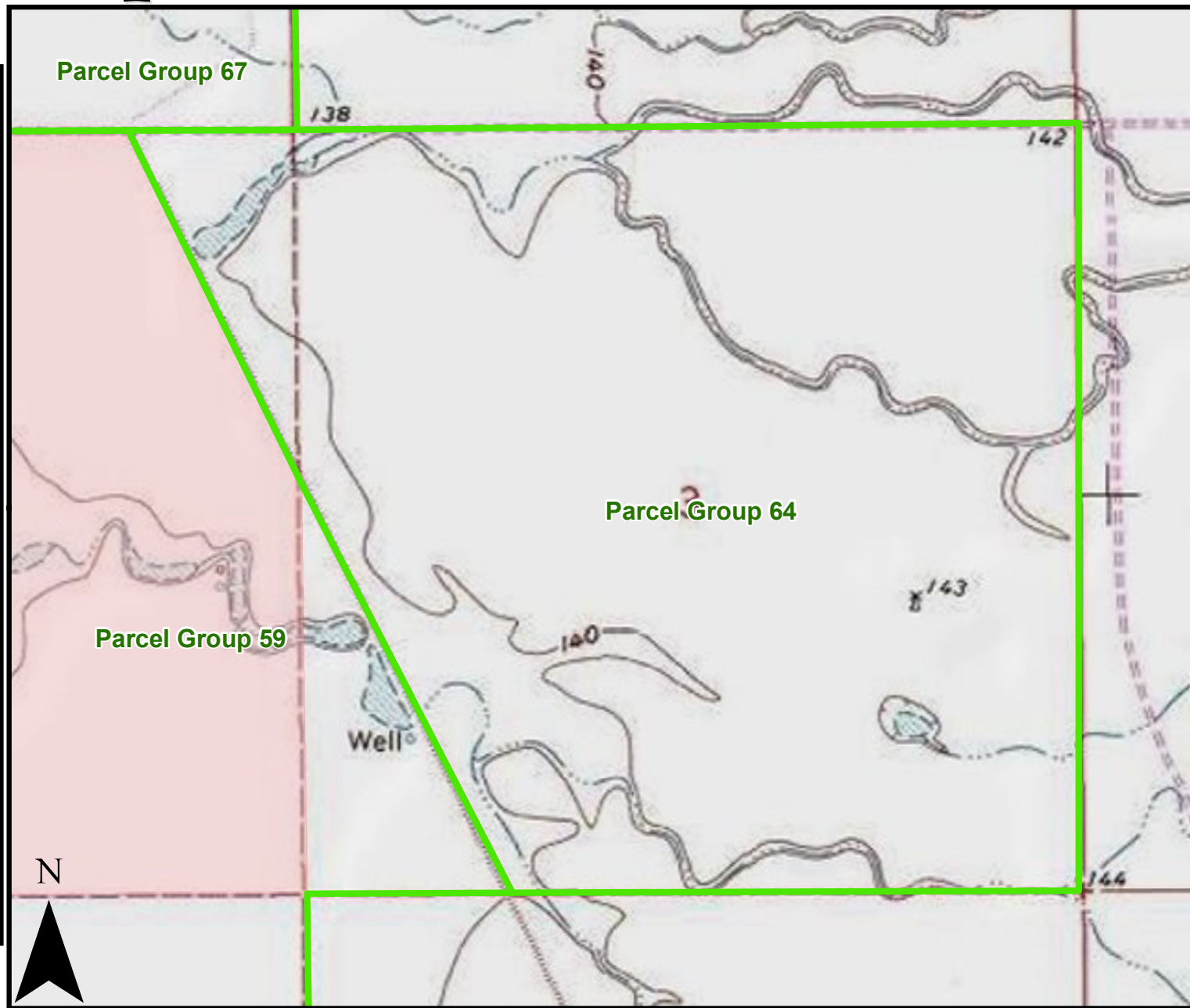
■ 2011\_Flooded\_Areas

▭ District ID'd Parcels

■ LandownerIDParcels

■ RMC\_IDd\_impacted\_parcels

■ SCTF\_Id\_Parcels





# Parcel Group 65

**Legend**

**Monitoring Wells**

- CCID
- NFF
- SLCC
- USBR

— R4AXSs2

— Canals

▭ Parcel Groups

— Interstate

— US Highway

— State Highway

— Local Road

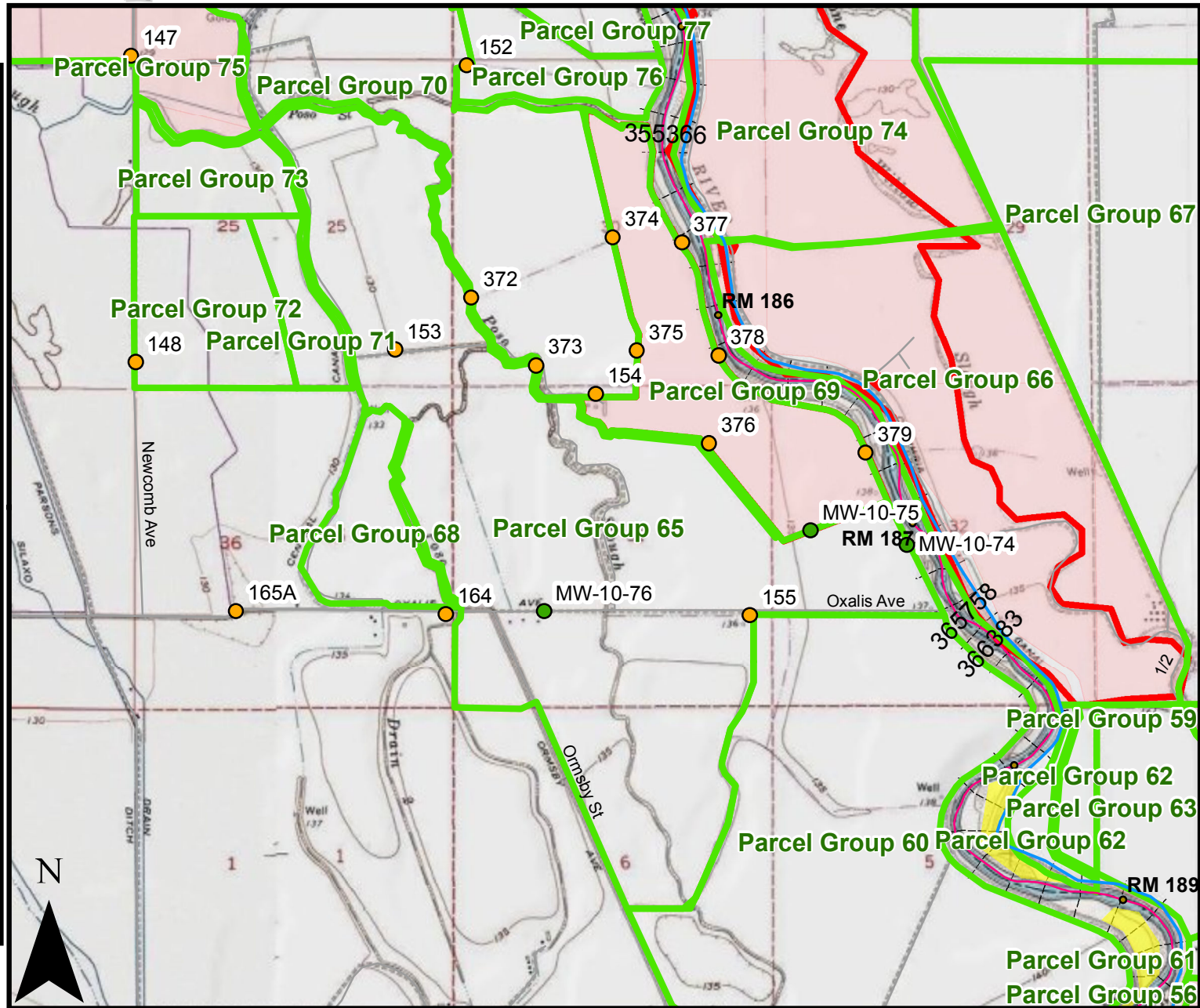
▭ 2011\_Flooded\_Areas

▭ District ID'd Parcels

▭ LandownerIDParcels

▭ RMC\_IDd\_impacted\_parcels

▭ SCTF\_Id\_Parcels



# Parcel Group 66

**Legend**

**Monitoring Wells**

- CCID
- NFF
- SLCC
- USBR

— R4AXSs2

— Canals

▭ Parcel Groups

— Interstate

— US Highway

— State Highway

— Local Road


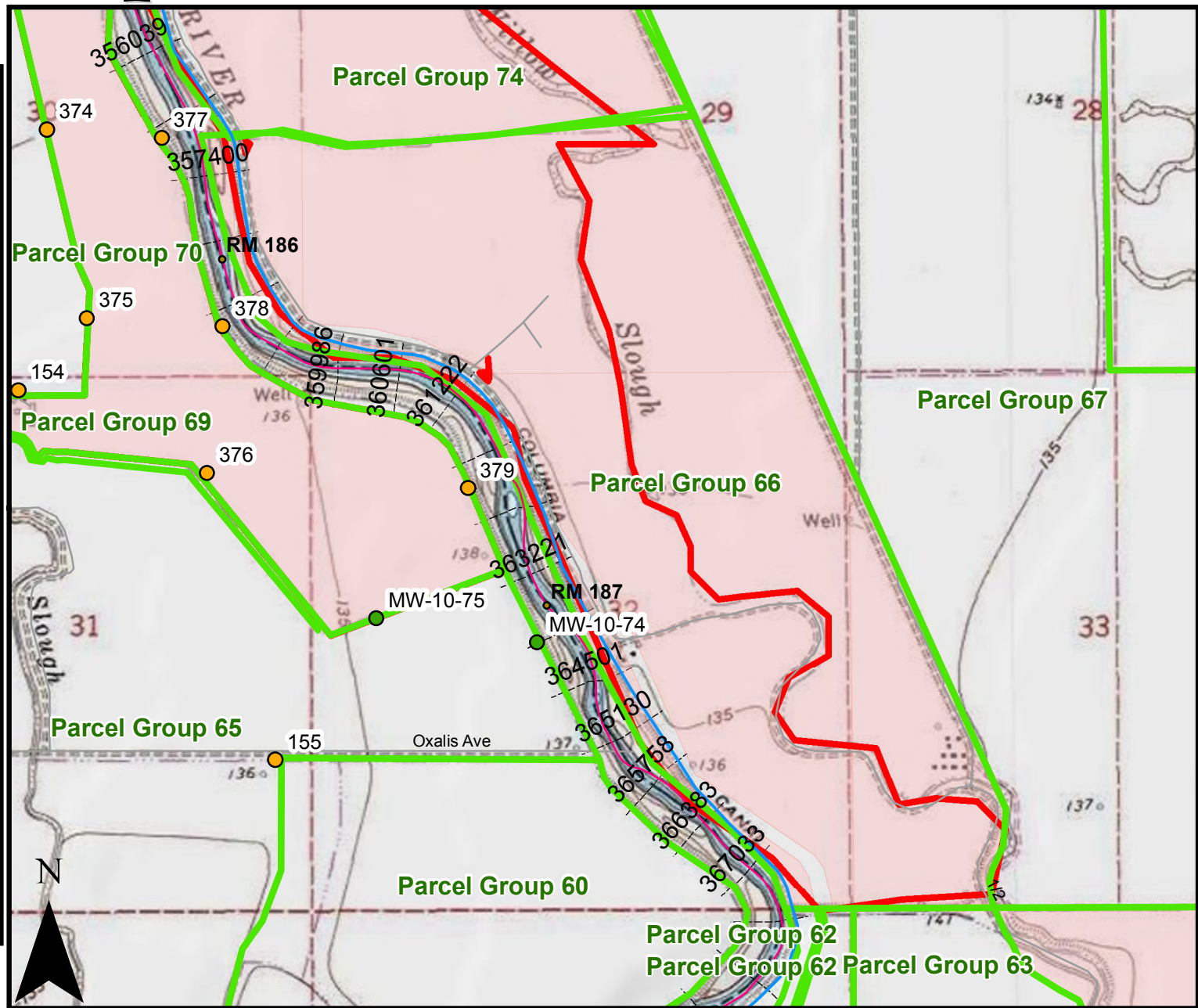
▭ 2011\_Flooded\_Areas

▭ District ID'd Parcels

▭ LandownerIDParcels

▭ RMC\_IDd\_impacted\_parcels

▭ SCTF\_Id\_Parcels



# Parcel Group 67

**Legend**

**Monitoring Wells**

- CCID
- NFF
- SLCC
- USBR

— R4AXSs2

— Canals

▭ Parcel Groups

— Interstate

— US Highway

— State Highway

— Local Road

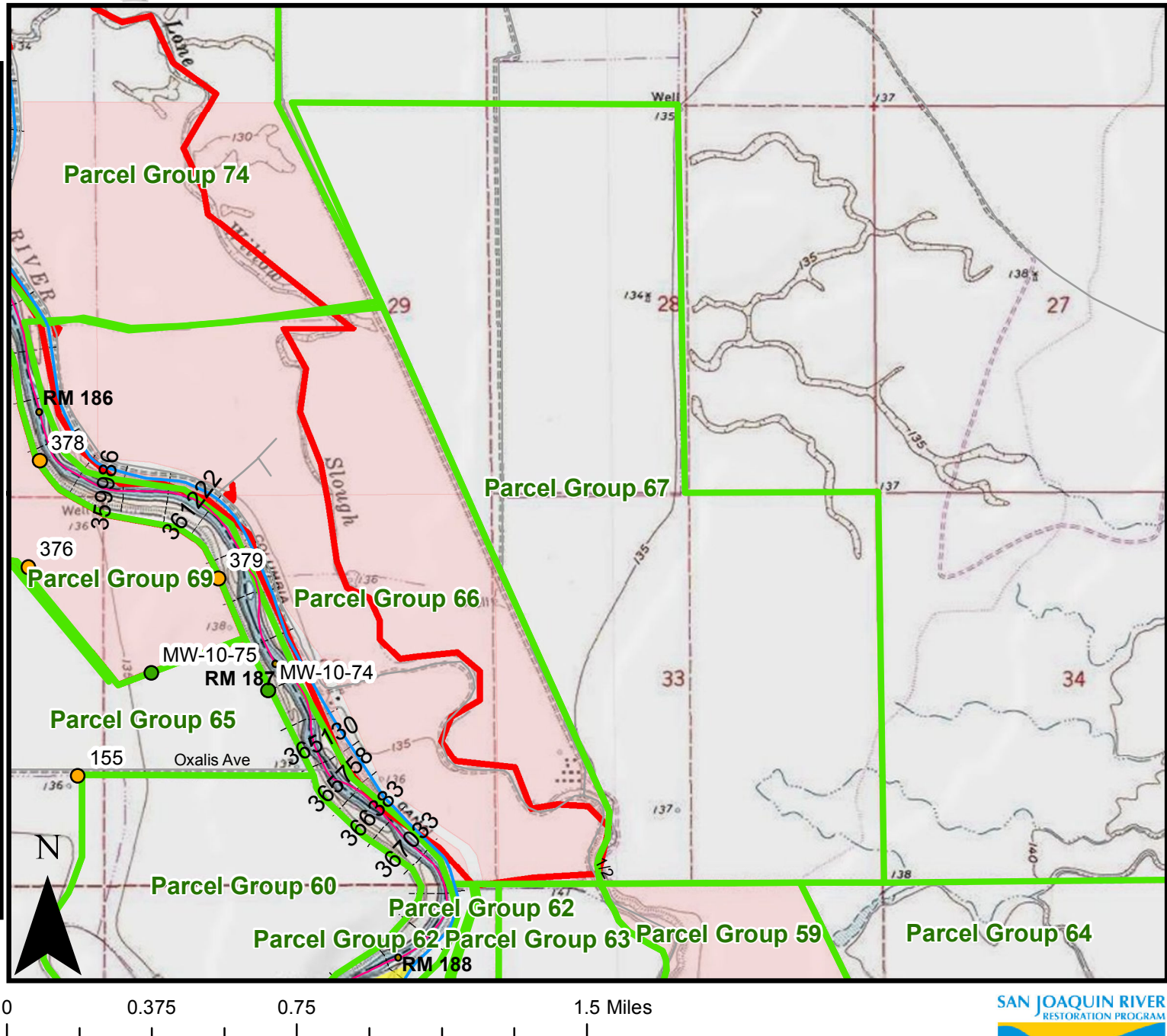
▭ 2011\_Flooded\_Areas

▭ District ID'd Parcels

▭ LandownerIDParcels

▭ RMC\_IDd\_impacted\_parcels

▭ SCTF\_Id\_Parcels



# Parcel Group 68

### Legend

**Monitoring Wells**

- CCID
- NFF
- SLCC
- USBR

— R4AXSs2

— Canals

▭ Parcel Groups

— Interstate

— US Highway

— State Highway

— Local Road

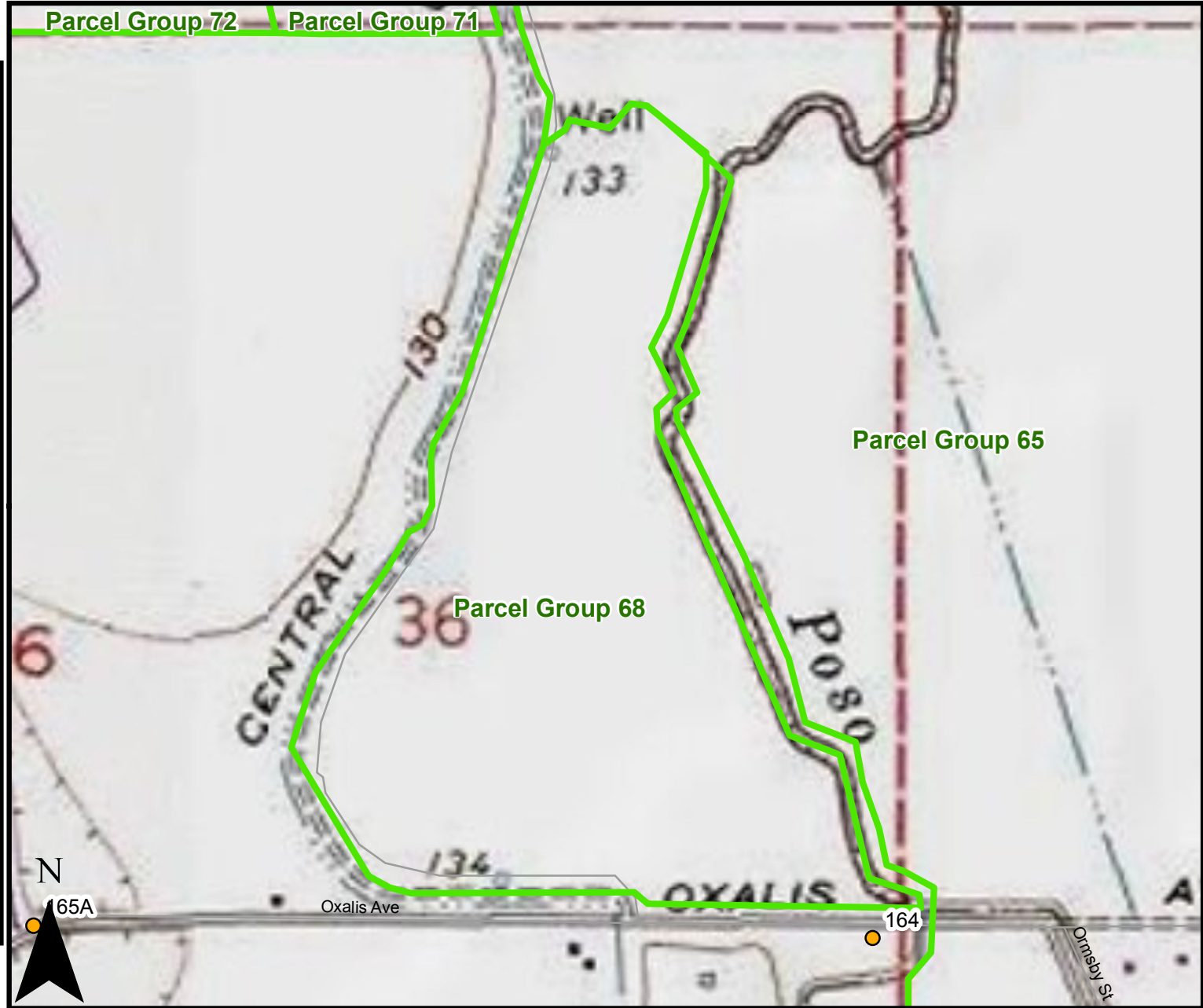
▭ 2011\_Flooded\_Areas

▭ District ID'd Parcels

▭ LandownerIDParcels

▭ RMC\_IDd\_impacted\_parcels

▭ SCTF\_Id\_Parcels



0 0.1 0.2 0.4 Miles



# Parcel Group 69

**Legend**

**Monitoring Wells**

- CCID
- NFF
- SLCC
- USBR

— R4AXSs2

— Canals

▭ Parcel Groups

— Interstate

— US Highway

— State Highway

— Local Road

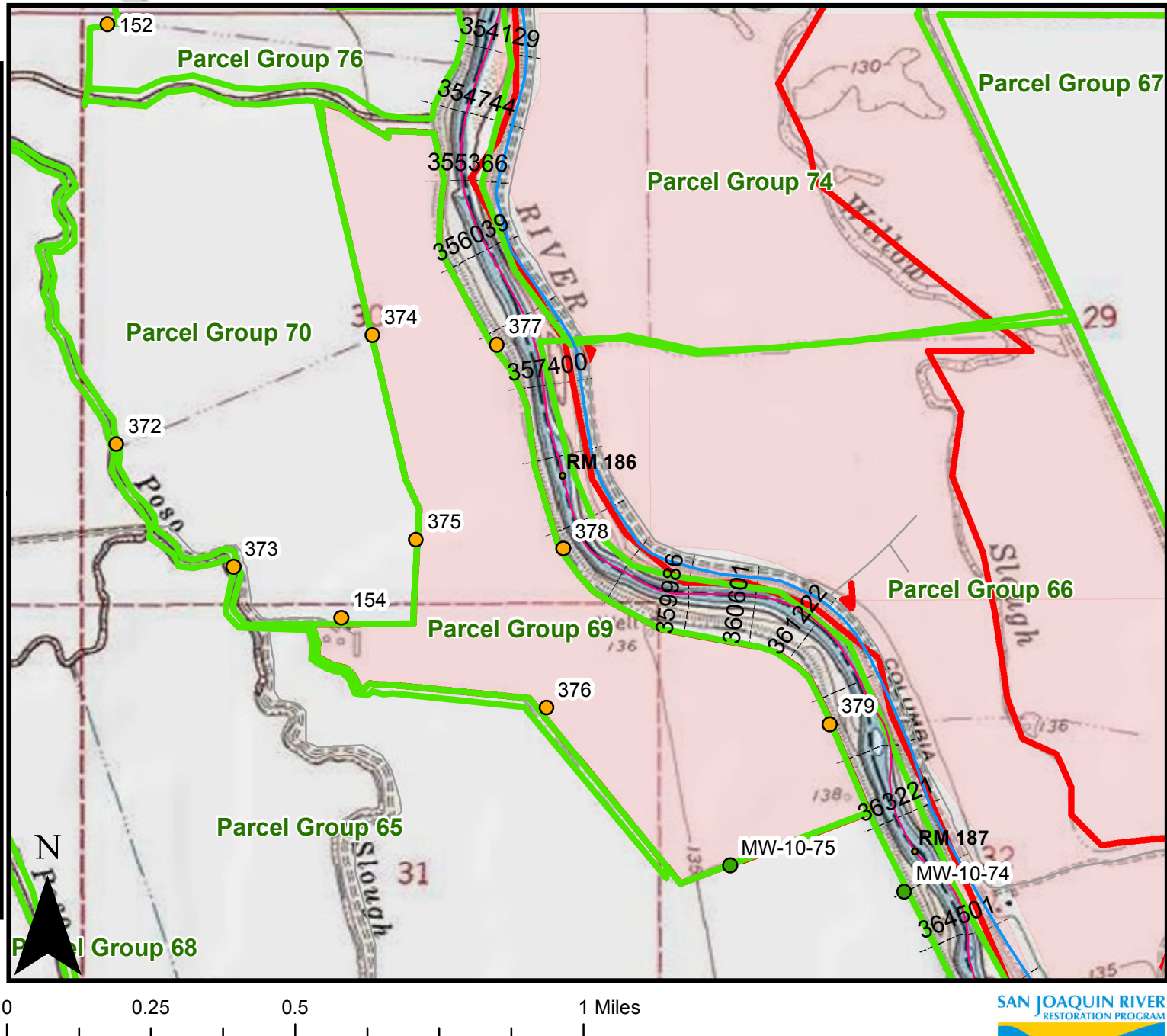
▭ 2011\_Flooded\_Areas

▭ District ID'd Parcels

▭ LandownerIDParcels

▭ RMC\_IDd\_impacted\_parcels

▭ SCTF\_Id\_Parcels



# Parcel Group 70

## Legend

**Monitoring Wells**

- CCID
- NFF
- SLCC
- USBR

— R4AXSs2

— Canals

▭ Parcel Groups

— Interstate

— US Highway

— State Highway

— Local Road


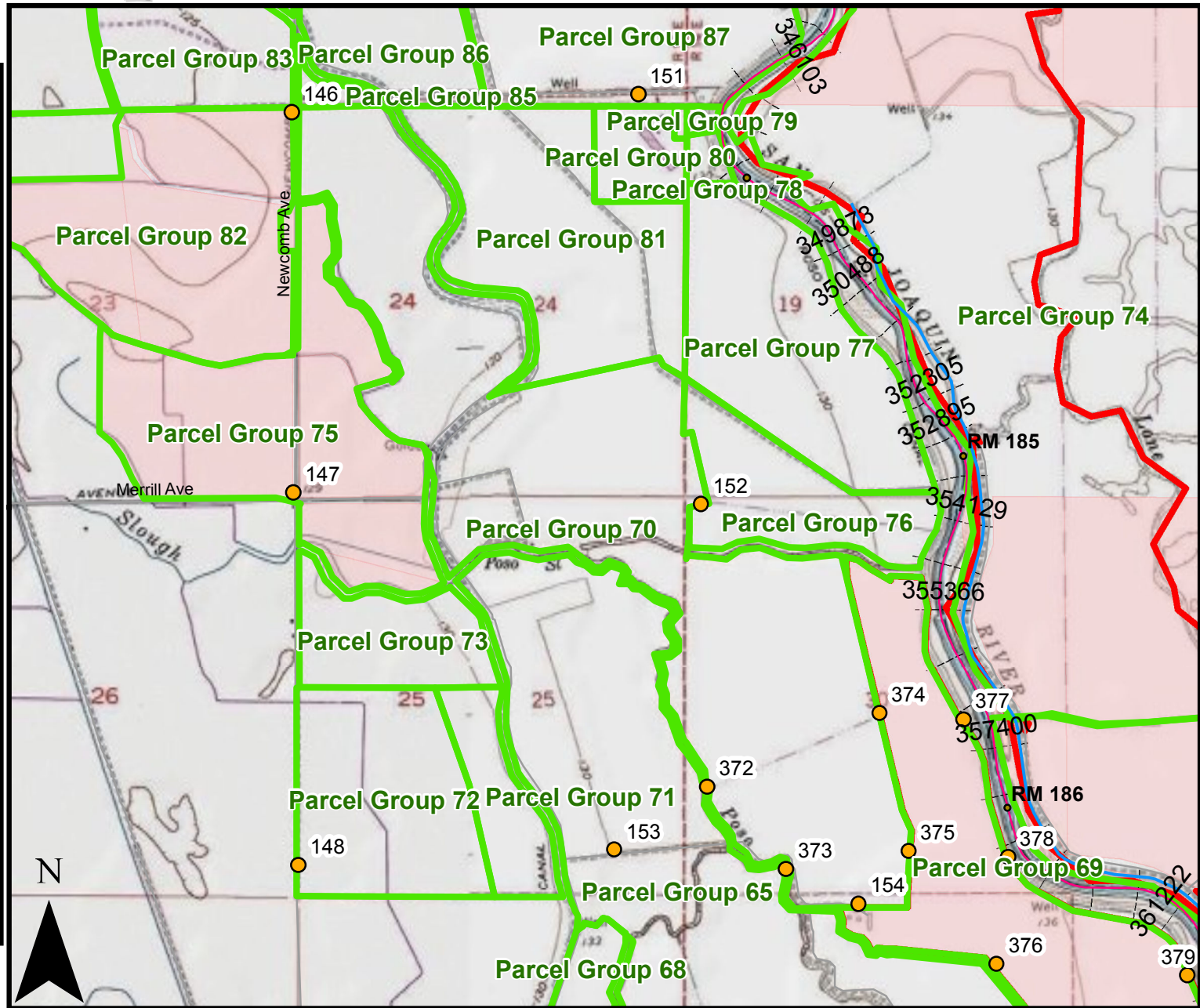
▭ 2011\_Flooded\_Areas

▭ District ID'd Parcels

▭ LandownerIDParcels

▭ RMC\_IDd\_impacted\_parcels

▭ SCTF\_Id\_Parcels



# Parcel Group 71

## Legend

### Monitoring Wells

- CCID
- NFF
- SLCC
- USBR

— R4AXSs2

— Canals

▭ Parcel Groups

▬ Interstate

— US Highway

— State Highway

— Local Road

▭ 2011\_Flooded\_Areas

▭ District ID'd Parcels

▭ LandownerIDParcels

▭ RMC\_IDd\_impacted\_parcels

▭ SCTF\_Id\_Parcels


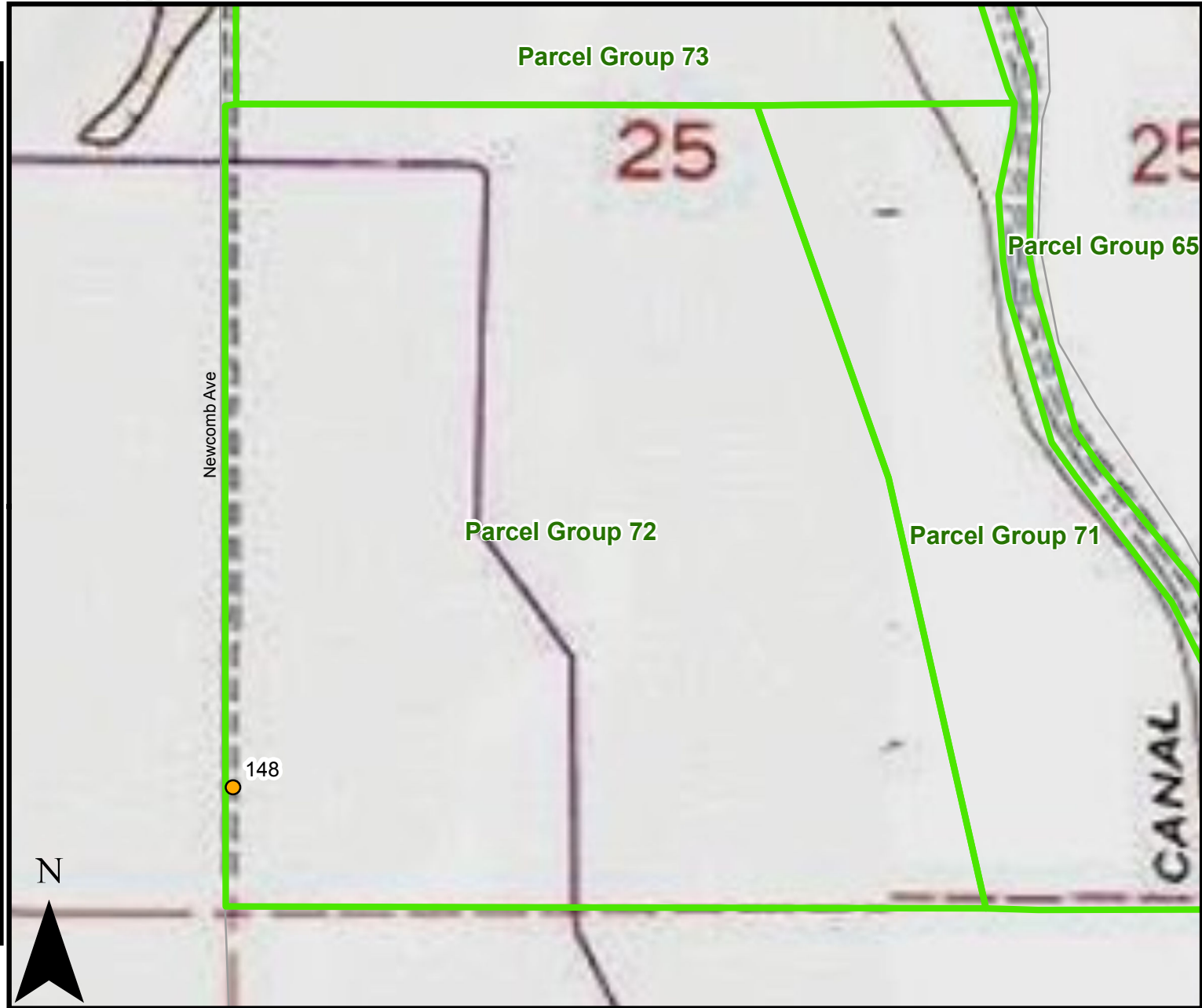


# Parcel Group 72

## Legend

### Monitoring Wells

- CCID
- NFF
- SLCC
- USBR
- R4AXSs2
- Canals
- Parcel Groups
- Interstate
- US Highway
- State Highway
- Local Road
- 2011\_Flooded\_Areas
- District ID'd Parcels
- LandownerIDParcels
- RMC\_IDd\_impacted\_parcels
- SCTF\_Id\_Parcels





# Parcel Group 73

**Legend**

**Monitoring Wells**

- CCID
- NFF
- SLCC
- USBR

— R4AXSs2

— Canals

▭ Parcel Groups

— Interstate

— US Highway

— State Highway

— Local Road

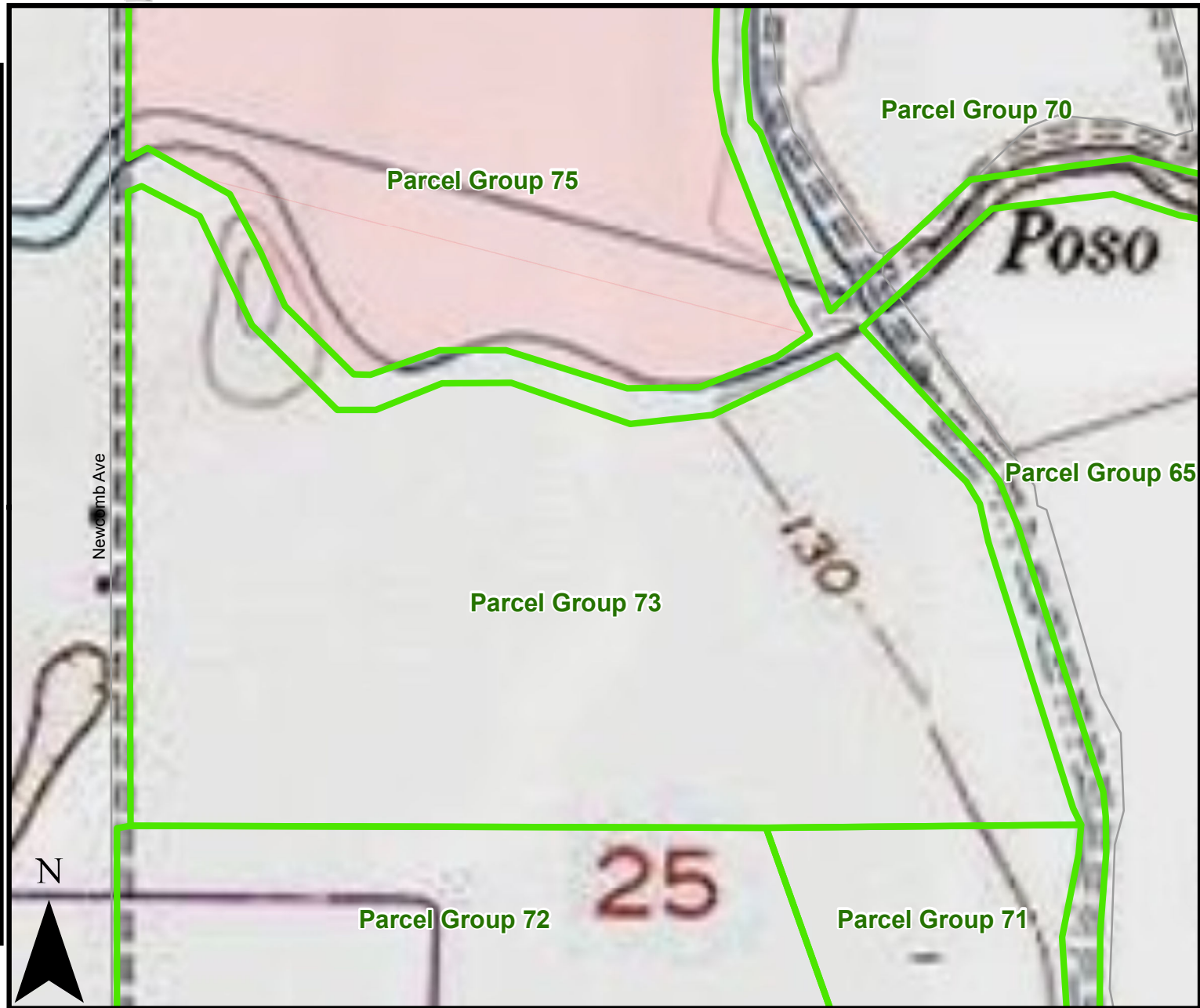
▭ 2011\_Flooded\_Areas

▭ District ID'd Parcels

▭ LandownerIDParcels

▭ RMC\_IDd\_impacted\_parcels

▭ SCTF\_Id\_Parcels



0 0.05 0.1 0.2 Miles



# Parcel Group 74

## Legend

**Monitoring Wells**

- CCID
- NFF
- SLCC
- USBR

— R4AXSs2

— Canals

▭ Parcel Groups

— Interstate

— US Highway

— State Highway

— Local Road

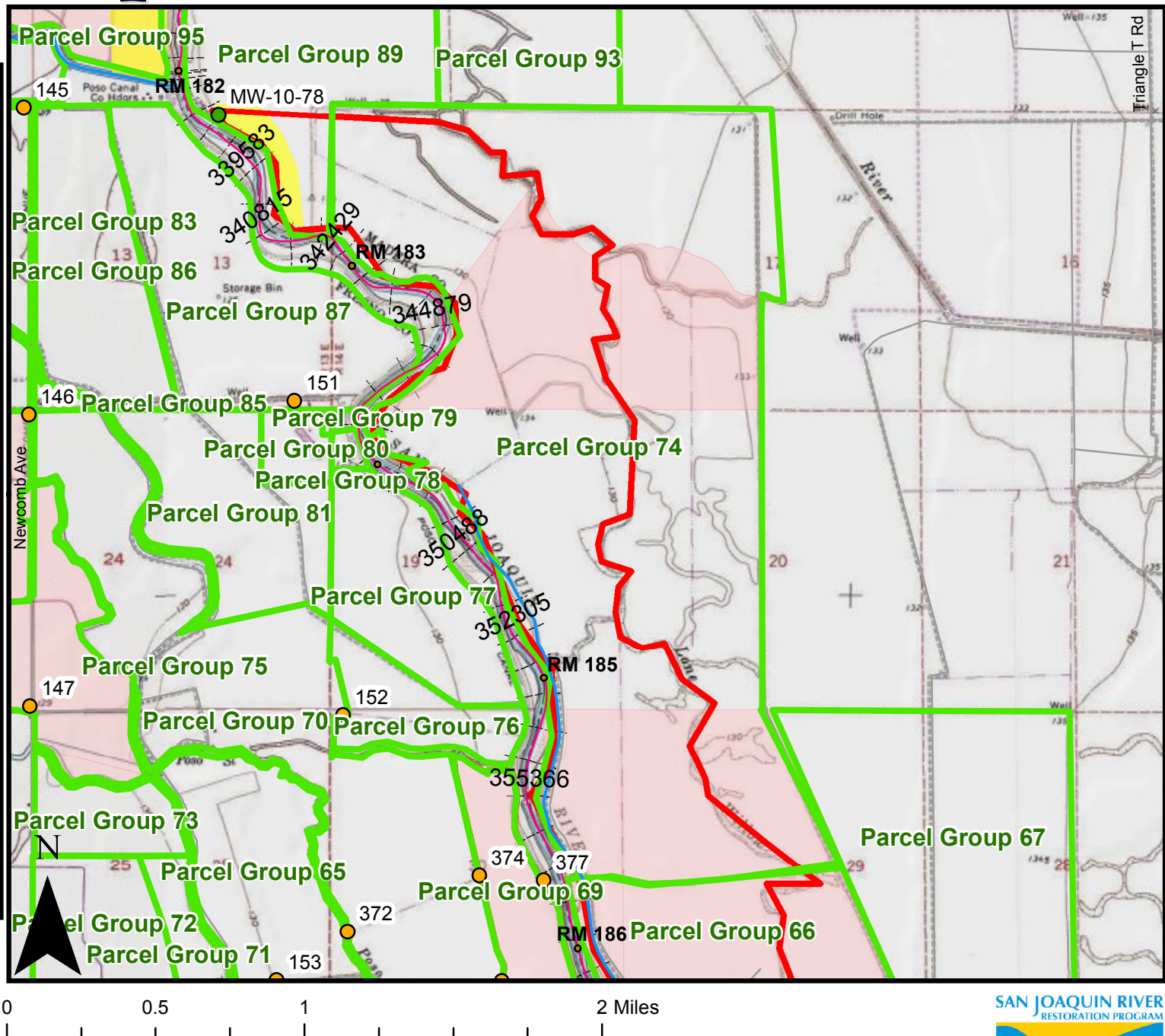
▭ 2011\_Flooded\_Areas

▭ District ID'd Parcels

▭ LandownerIDParcels

▭ RMC\_IDd\_impacted\_parcels

▭ SCTF\_Id\_Parcels



# Parcel Group 75

**Legend**

**Monitoring Wells**

- CCID
- NFF
- SLCC
- USBR

— R4AXSs2

— Canals

▭ Parcel Groups

— Interstate

— US Highway

— State Highway

— Local Road

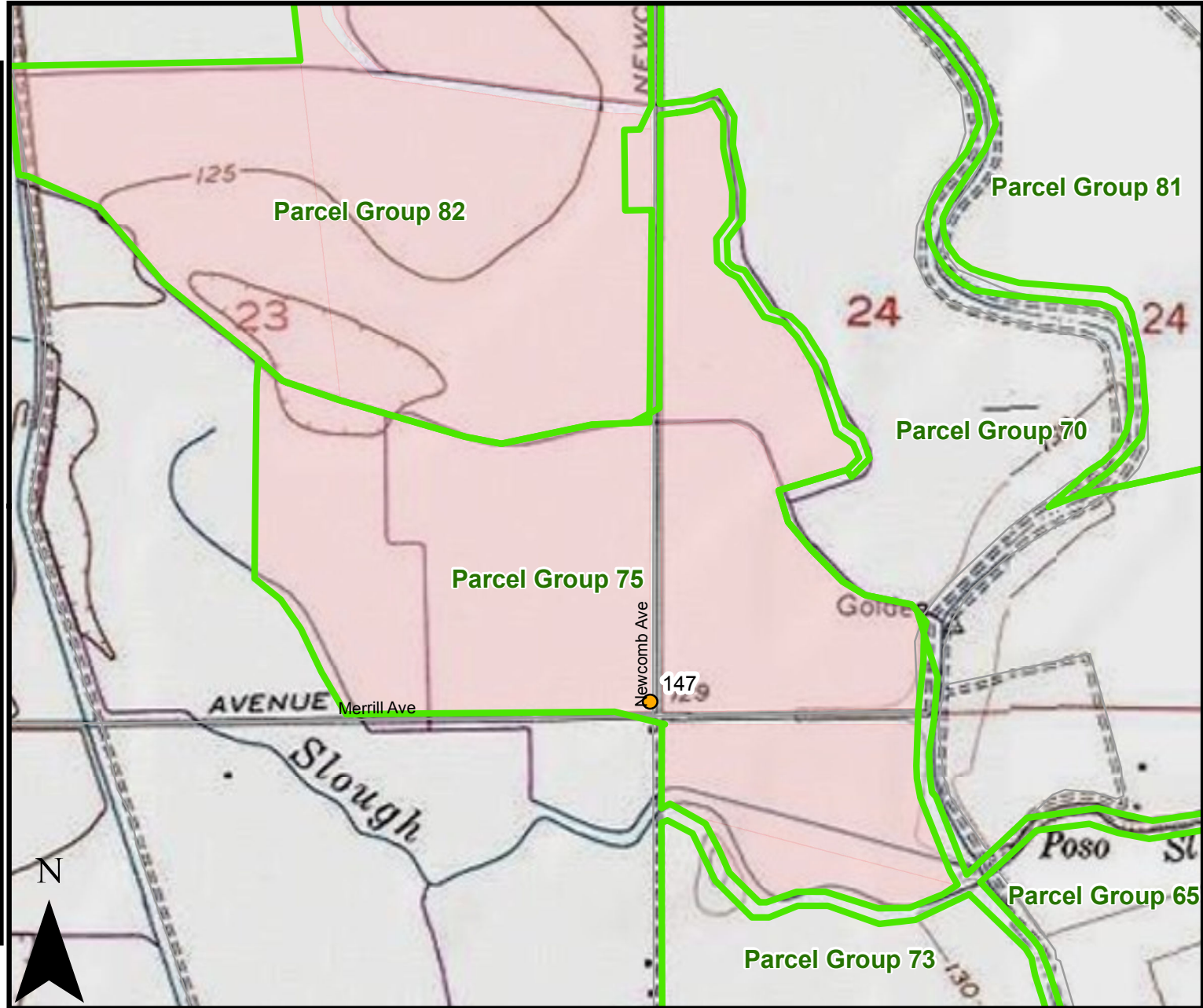
■ 2011\_Flooded\_Areas

▭ District ID'd Parcels

■ LandownerIDParcels

■ RMC\_IDd\_impacted\_parcels

■ SCTF\_Id\_Parcels



# Parcel Group 76

**Legend**

**Monitoring Wells**

- CCID
- NFF
- SLCC
- USBR

— R4AXSs2

— Canals

▭ Parcel Groups

— Interstate

— US Highway

— State Highway

— Local Road

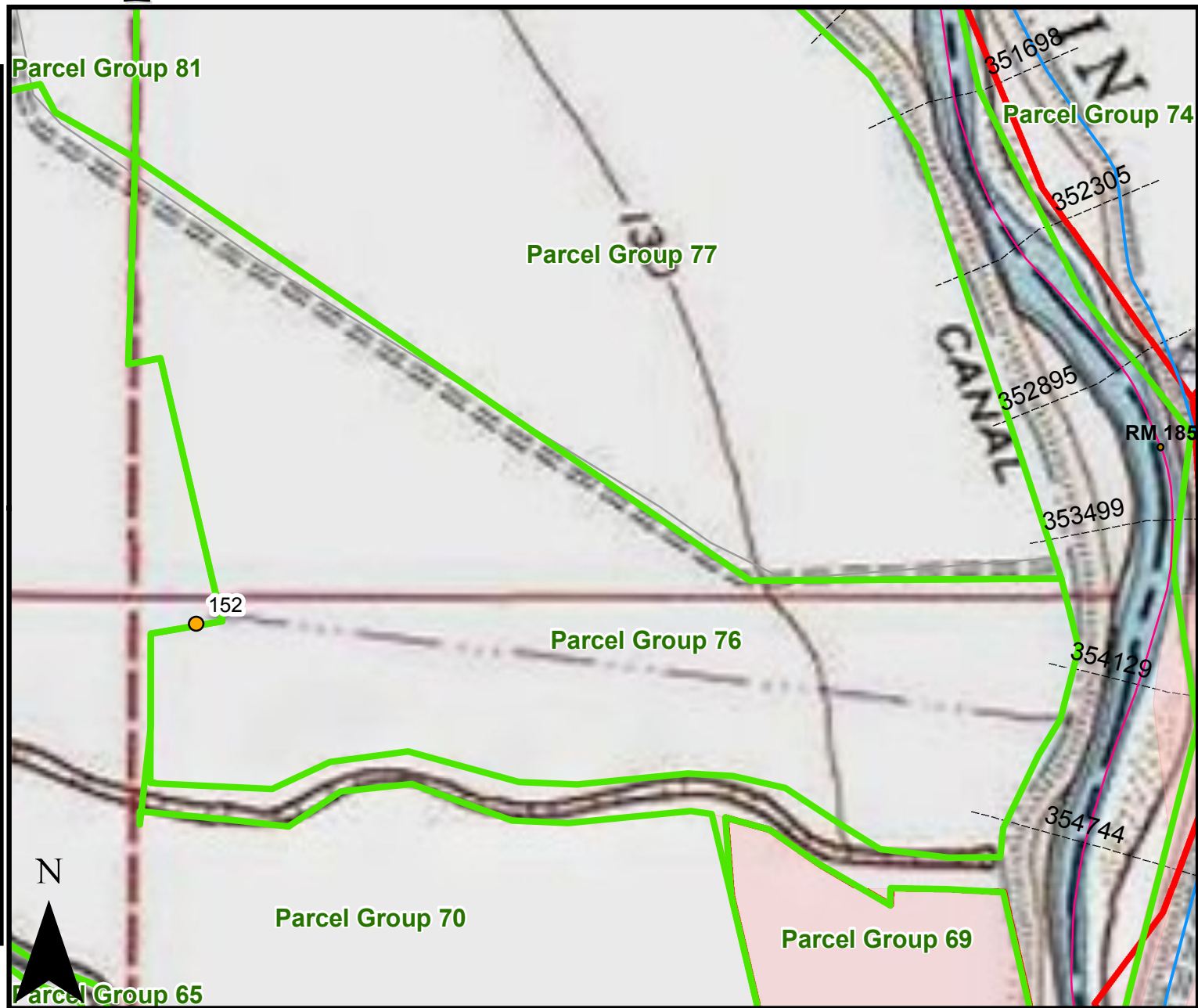
■ 2011\_Flooded\_Areas

■ District ID'd Parcels

■ LandownerIDParcels

■ RMC\_IDd\_impacted\_parcels

■ SCTF\_Id\_Parcels



0 0.1 0.2 0.4 Miles



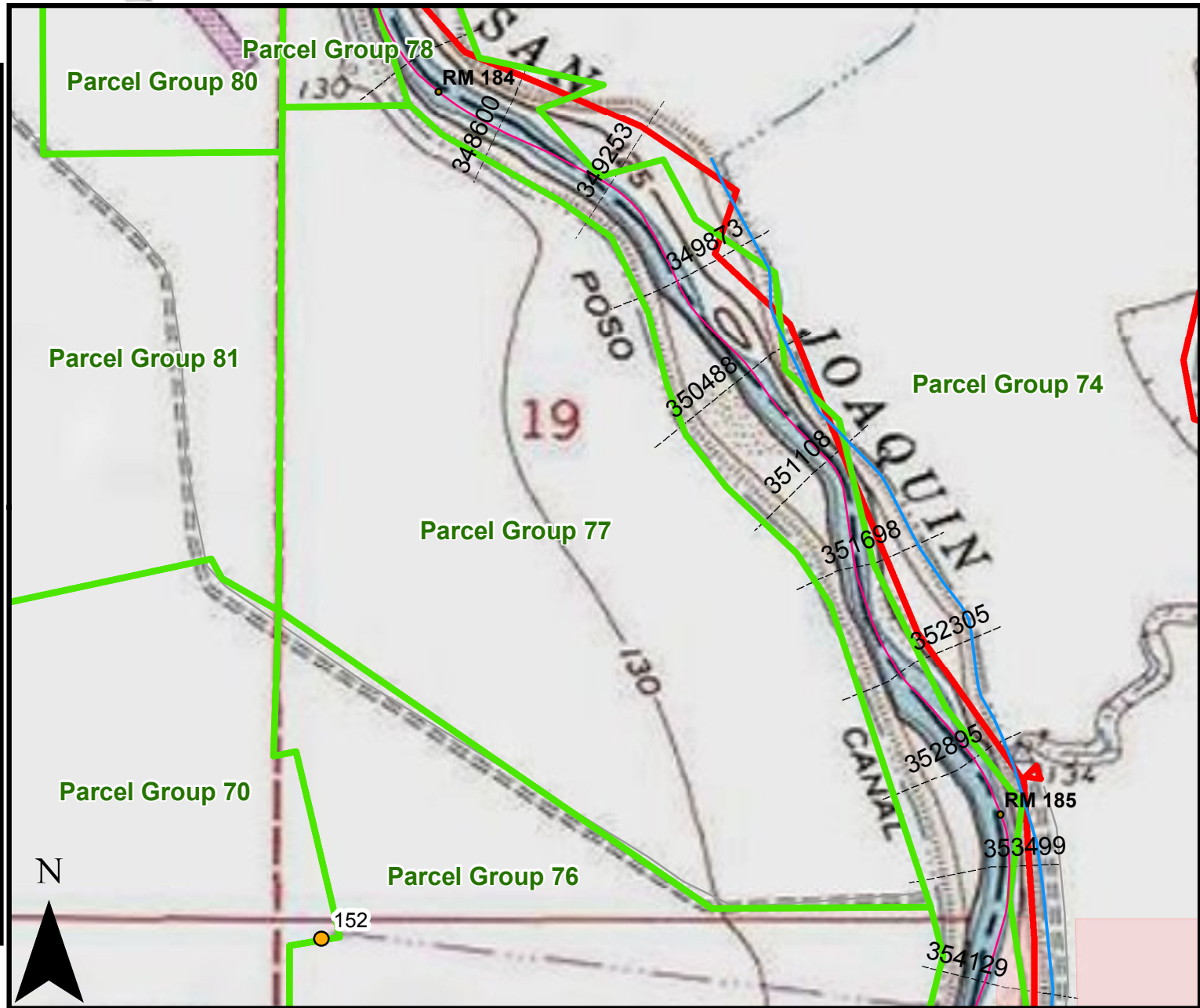
# Parcel Group 77

**Legend**

**Monitoring Wells**

- CCID
- NFF
- SLCC
- USBR

- R4AXSs2
- Canals
- ▭ Parcel Groups
- Interstate
- US Highway
- State Highway
- Local Road
- ▭ 2011\_Flooded\_Areas
- ▭ District ID'd Parcels
- ▭ LandownerIDParcels
- ▭ RMC\_IDd\_impacted\_parcels
- ▭ SCTF\_Id\_Parcels



0 0.15 0.3 0.6 Miles



# Parcel Group 78

**Legend**

**Monitoring Wells**

- CCID
- NFF
- SLCC
- USBR

— R4AXSs2

— Canals

▭ Parcel Groups

== Interstate

— US Highway

— State Highway

— Local Road

■ 2011\_Flooded\_Areas

▭ District ID'd Parcels

■ LandownerIDParcels

■ RMC\_IDd\_impacted\_parcels

■ SCTF\_Id\_Parcels



# Parcel Group 79

**Legend**

**Monitoring Wells**

- CCID
- NFF
- SLCC
- USBR

— R4AXSs2

— Canals

▭ Parcel Groups

══ Interstate

— US Highway

— State Highway

— Local Road

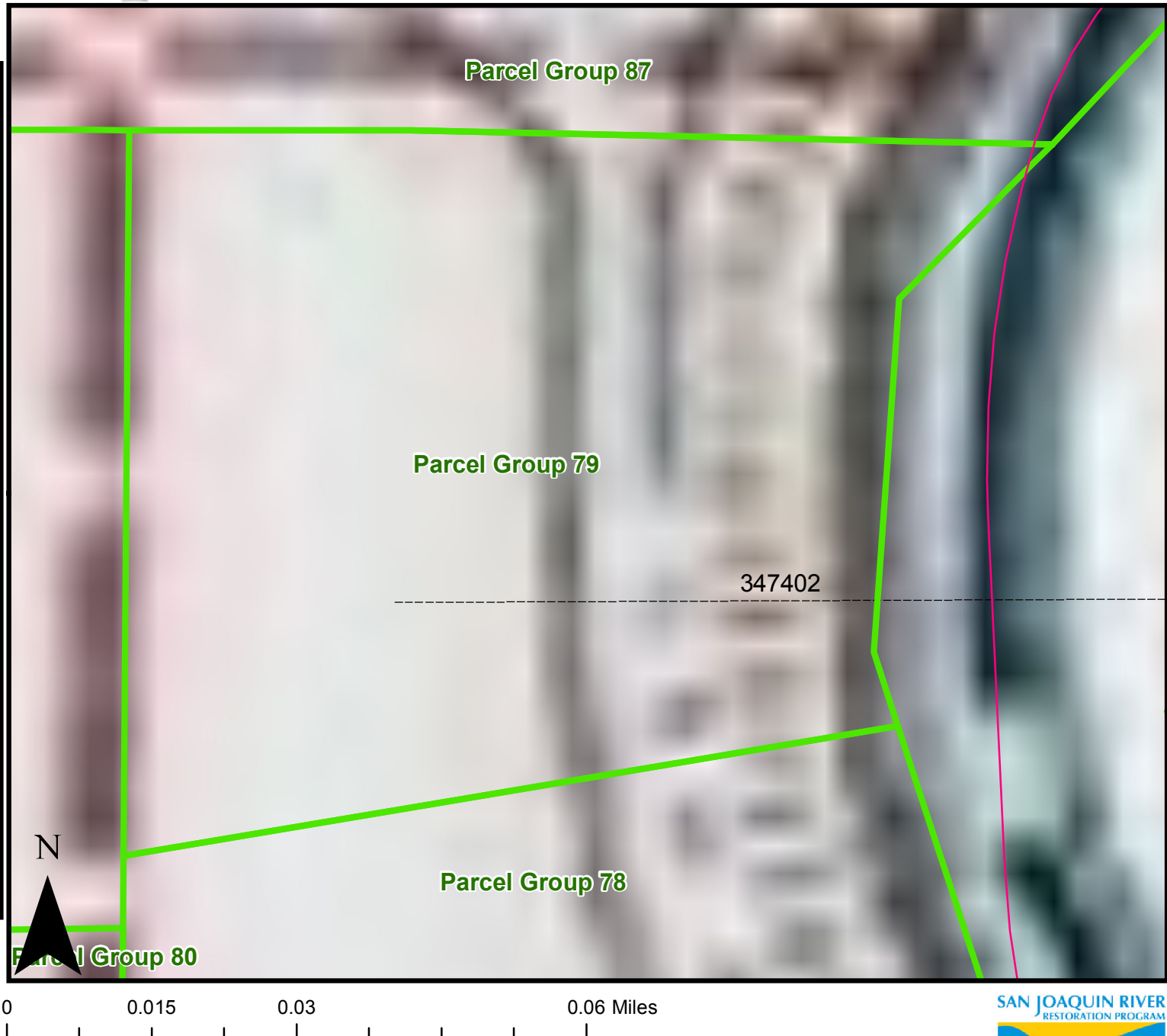
■ 2011\_Flooded\_Areas

▭ District ID'd Parcels

■ LandownerIDParcels

■ RMC\_IDd\_impacted\_parcels

■ SCTF\_Id\_Parcels



# Parcel Group 80

**Legend**

**Monitoring Wells**

- CCID
- NFF
- SLCC
- USBR

— R4AXSs2

— Canals

□ Parcel Groups

— Interstate

— US Highway

— State Highway

— Local Road


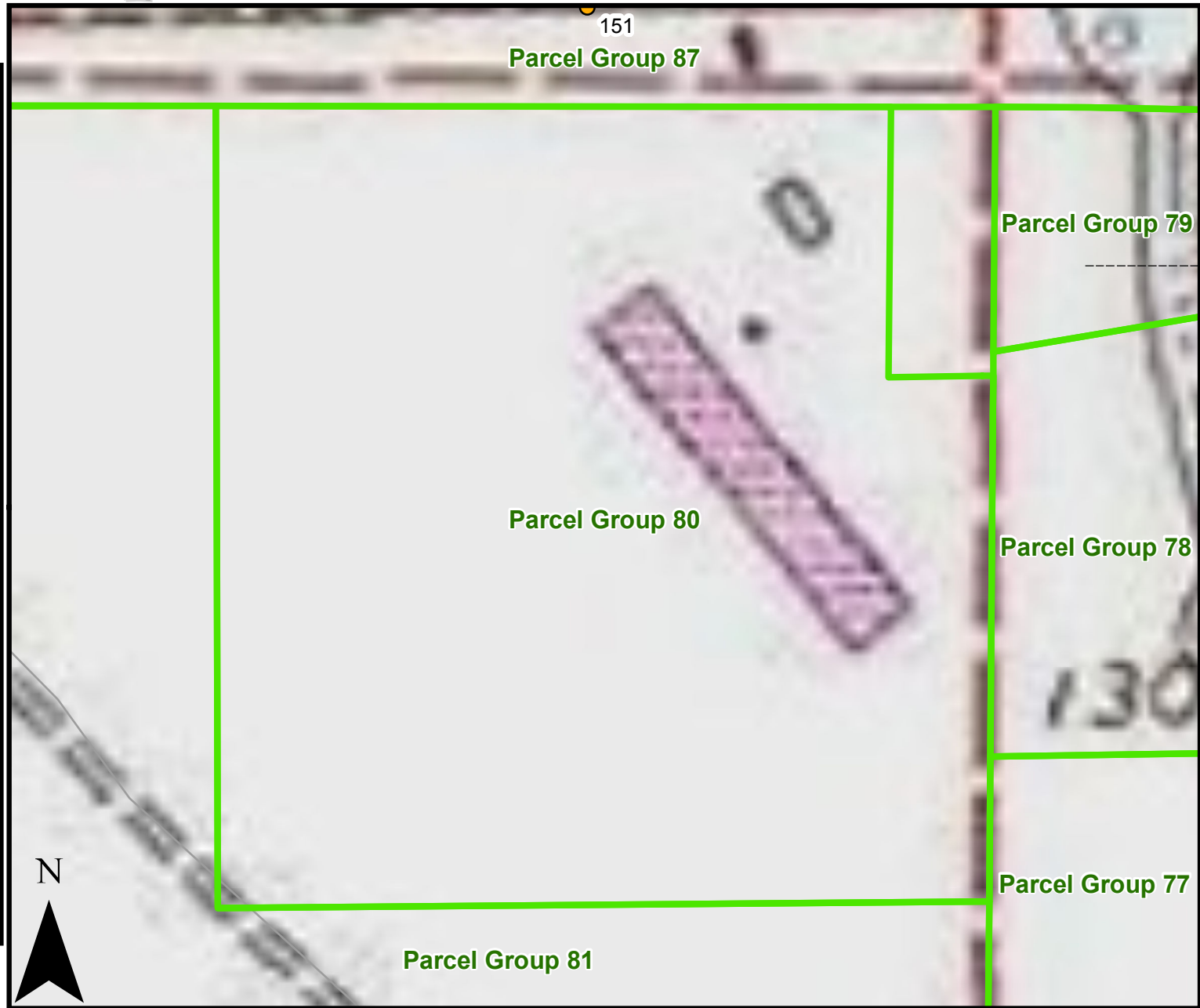
■ 2011\_Flooded\_Areas

□ District ID'd Parcels

■ LandownerIDParcels

■ RMC\_IDd\_impacted\_parcels

■ SCTF\_Id\_Parcels





# Parcel Group 81

### Legend

**Monitoring Wells**

- CCID
- NFF
- SLCC
- USBR

— R4AXSs2

— Canals

▭ Parcel Groups

— Interstate

— US Highway

— State Highway

— Local Road


▭ 2011\_Flooded\_Areas

▭ District ID'd Parcels

▭ LandownerIDParcels

▭ RMC\_IDd\_impacted\_parcels

▭ SCTF\_Id\_Parcels



# Parcel Group 82

### Legend

**Monitoring Wells**

- CCID
- NFF
- SLCC
- USBR

— R4AXSs2

— Canals

▭ Parcel Groups

— Interstate

— US Highway

— State Highway

— Local Road

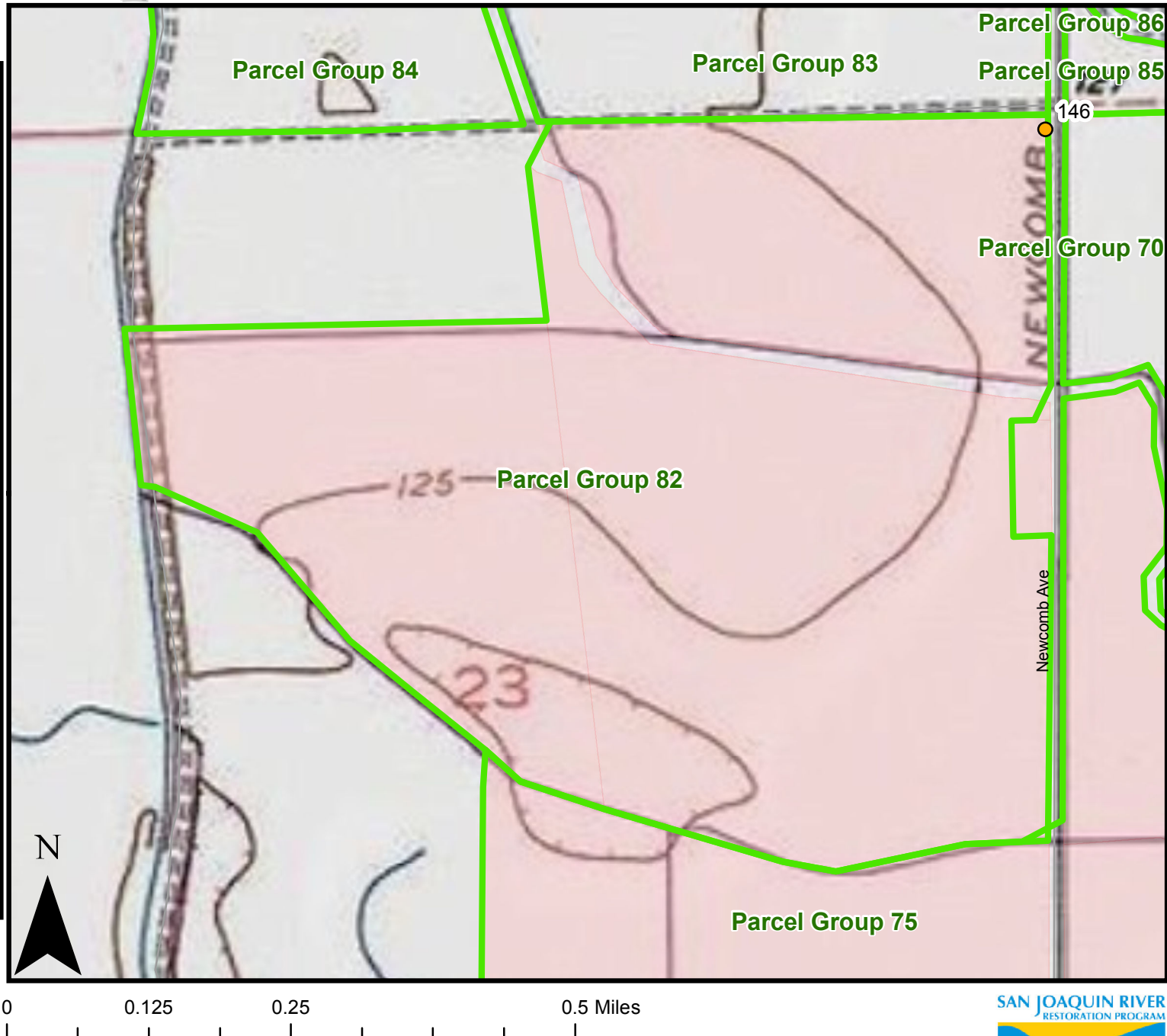
■ 2011\_Flooded\_Areas

▭ District ID'd Parcels

■ LandownerIDParcels

■ RMC\_IDd\_impacted\_parcels

■ SCTF\_Id\_Parcels



# Parcel Group 83

**Legend**

**Monitoring Wells**

- CCID
- NFF
- SLCC
- USBR

— R4AXSs2

— Canals

▭ Parcel Groups

— Interstate

— US Highway

— State Highway

— Local Road

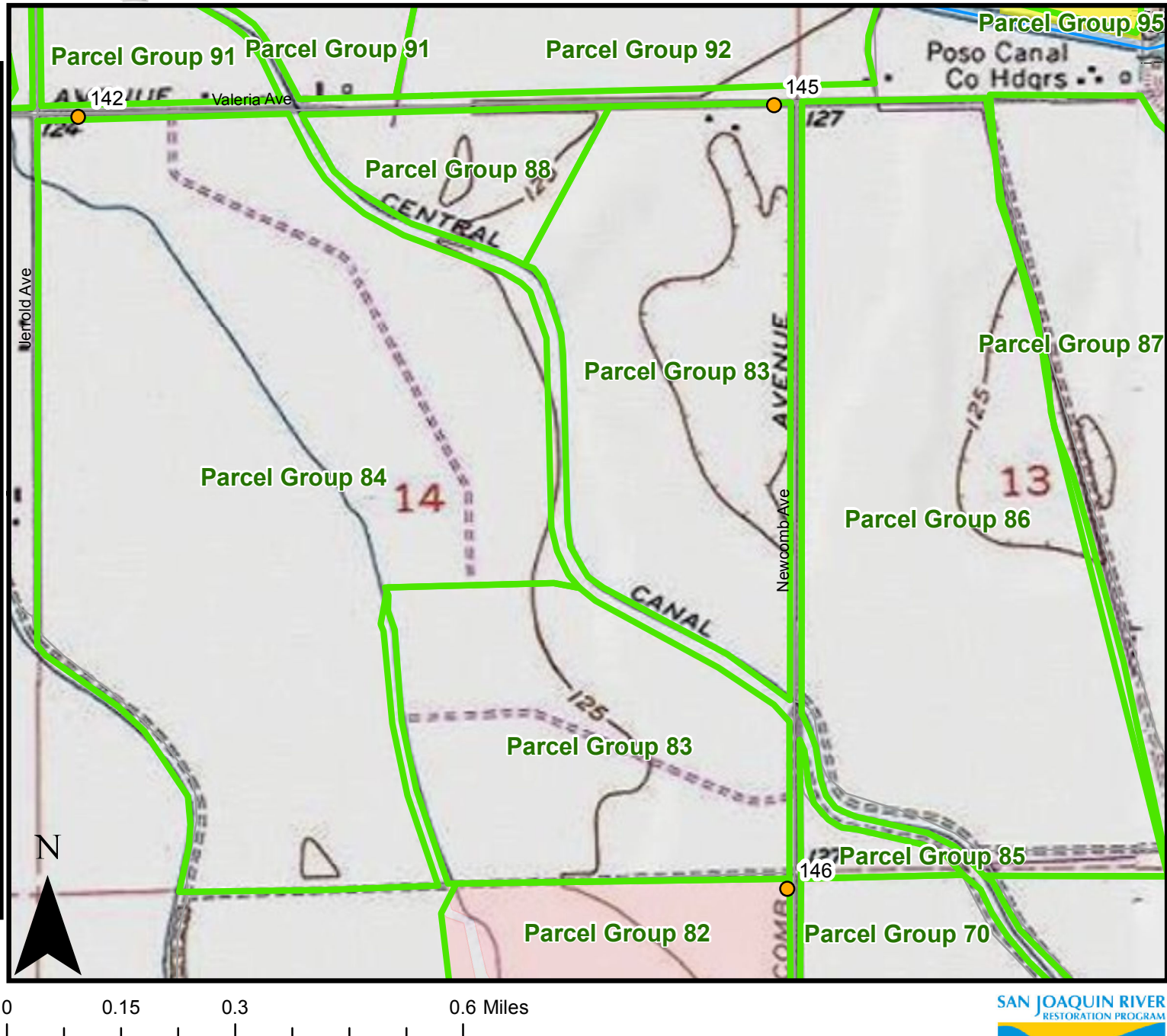
■ 2011\_Flooded\_Areas

▭ District ID'd Parcels

■ LandownerIDParcels

■ RMC\_IDd\_impacted\_parcels

■ SCTF\_Id\_Parcels



# Parcel Group 84

**Legend**

**Monitoring Wells**

- CCID
- NFF
- SLCC
- USBR

— R4AXSs2

— Canals

▭ Parcel Groups

— Interstate

— US Highway

— State Highway

— Local Road

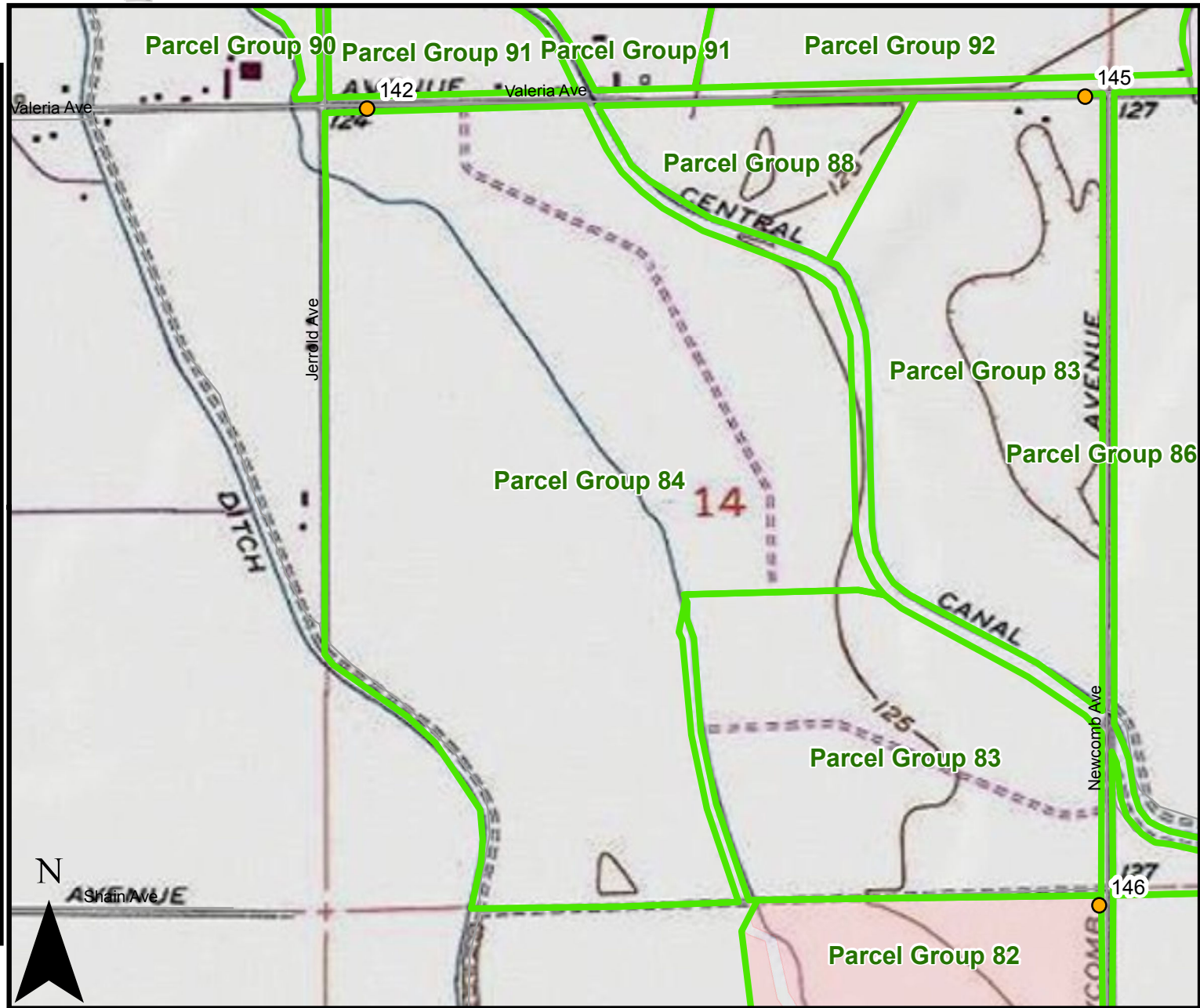
▭ 2011\_Flooded\_Areas

▭ District ID'd Parcels

▭ LandownerIDParcels

▭ RMC\_IDd\_impacted\_parcels

▭ SCTF\_Id\_Parcels



0 0.15 0.3 0.6 Miles



# Parcel Group 85

**Legend**

**Monitoring Wells**

- CCID
- NFF
- SLCC
- USBR

— R4AXSs2

— Canals

▭ Parcel Groups

— Interstate

— US Highway

— State Highway

— Local Road

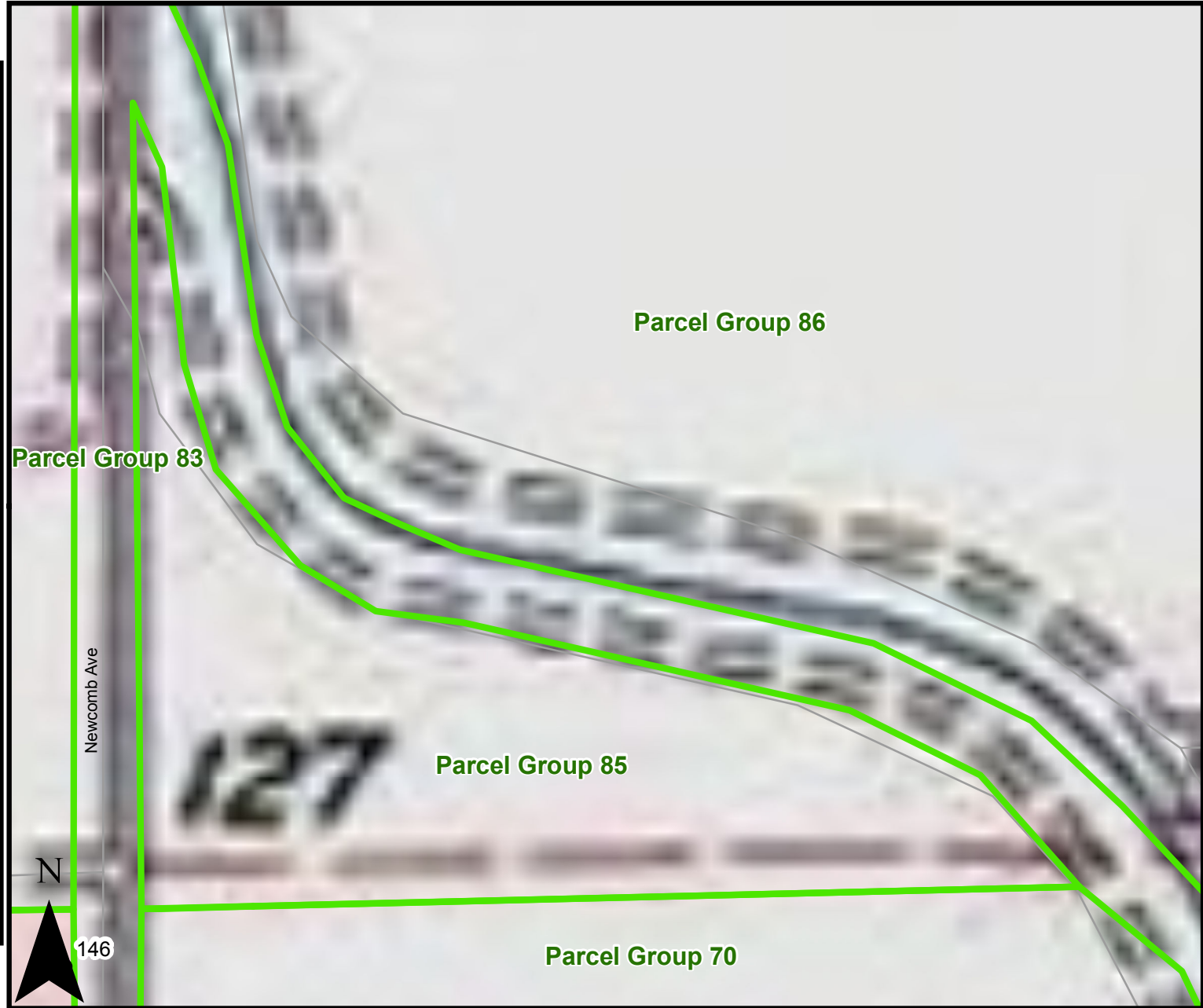
▭ 2011\_Flooded\_Areas

▭ District ID'd Parcels

▭ LandownerIDParcels

▭ RMC\_IDd\_impacted\_parcels

▭ SCTF\_Id\_Parcels



0 0.03 0.06 0.12 Miles



# Parcel Group 86

## Legend

**Monitoring Wells**

- CCID
- NFF
- SLCC
- USBR

— R4AXSs2

— Canals

▭ Parcel Groups

— Interstate

— US Highway

— State Highway

— Local Road

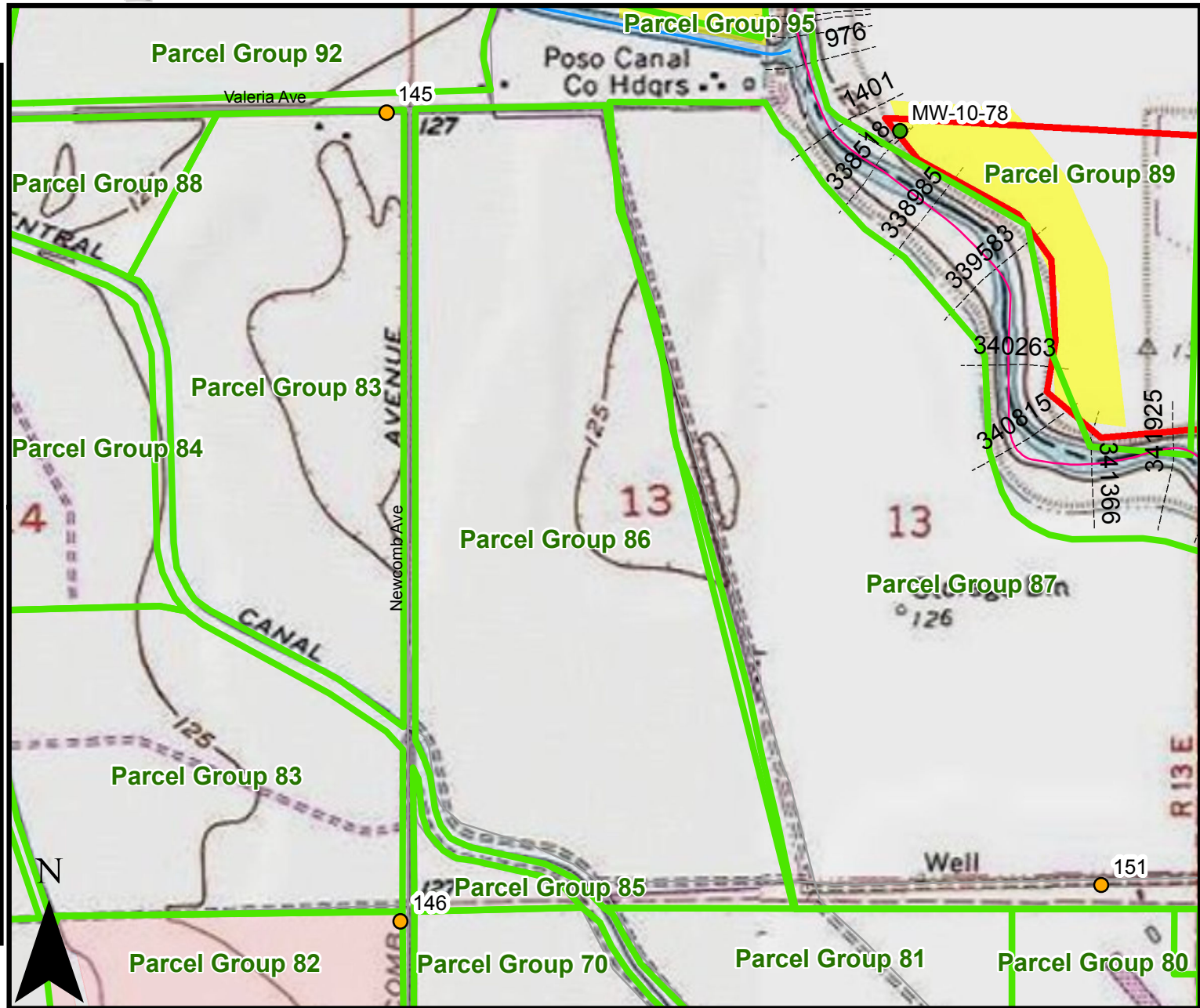
▭ 2011\_Flooded\_Areas

▭ District ID'd Parcels

▭ LandownerIDParcels

▭ RMC\_IDd\_impacted\_parcels

▭ SCTF\_Id\_Parcels



# Parcel Group 87

## Legend

**Monitoring Wells**

- CCID
- NFF
- SLCC
- USBR

— R4AXSs2

— Canals

▭ Parcel Groups

— Interstate

— US Highway

— State Highway

— Local Road


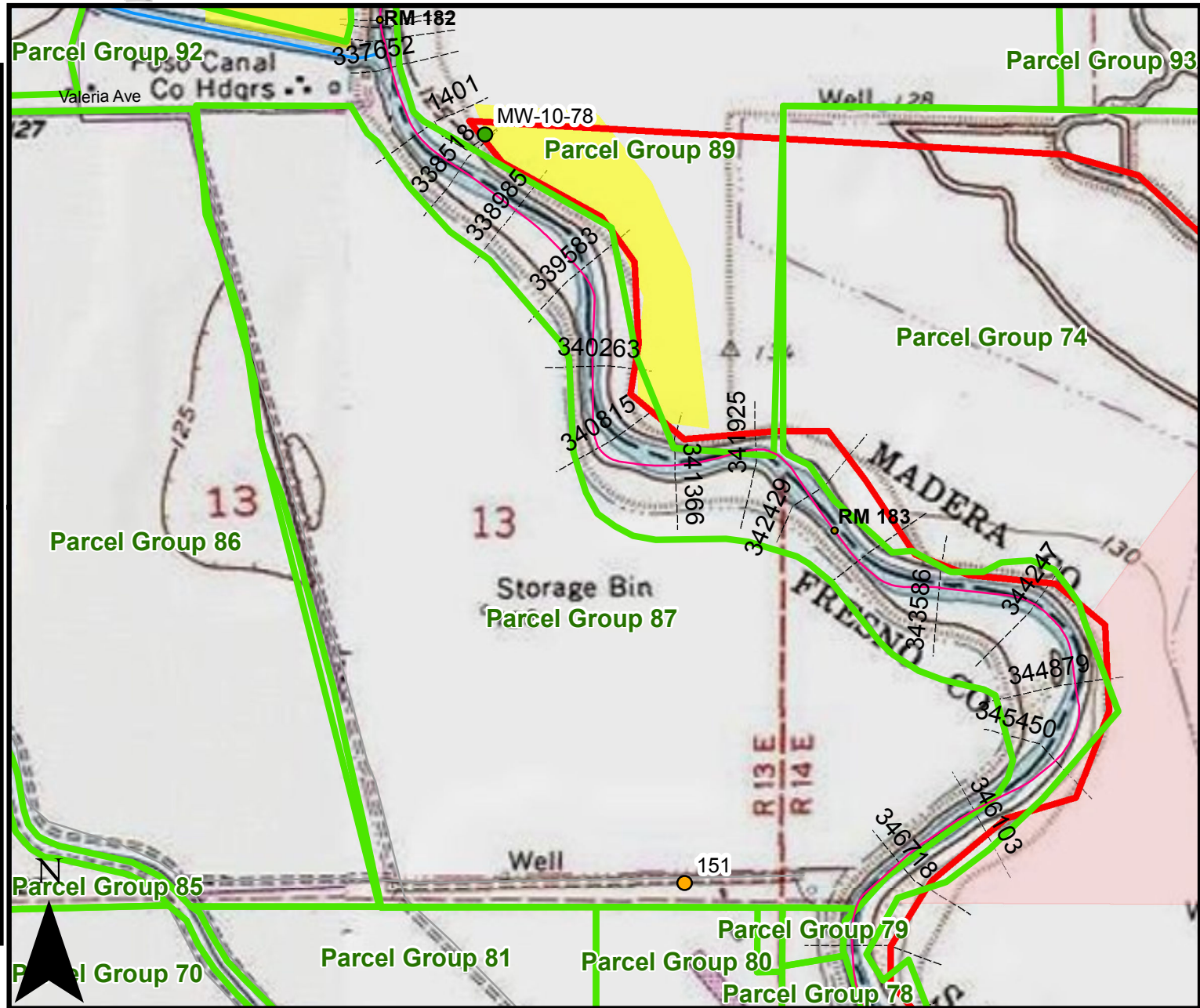
▭ 2011\_Flooded\_Areas

▭ District ID'd Parcels

▭ LandownerIDParcels

▭ RMC\_IDd\_impacted\_parcels

▭ SCTF\_Id\_Parcels



# Parcel Group 88

## Legend

### Monitoring Wells

- CCID
- NFF
- SLCC
- USBR
- R4AXSs2

— Canals

▭ Parcel Groups

══ Interstate

— US Highway

— State Highway

— Local Road

■ 2011\_Flooded\_Areas

▭ District ID'd Parcels

■ LandownerIDParcels

■ RMC\_IDd\_impacted\_parcels

■ SCTF\_Id\_Parcels





# Parcel Group 89

**Legend**

**Monitoring Wells**

- CCID
- NFF
- SLCC
- USBR

— R4AXSs2

— Canals

▭ Parcel Groups

— Interstate

— US Highway

— State Highway

— Local Road

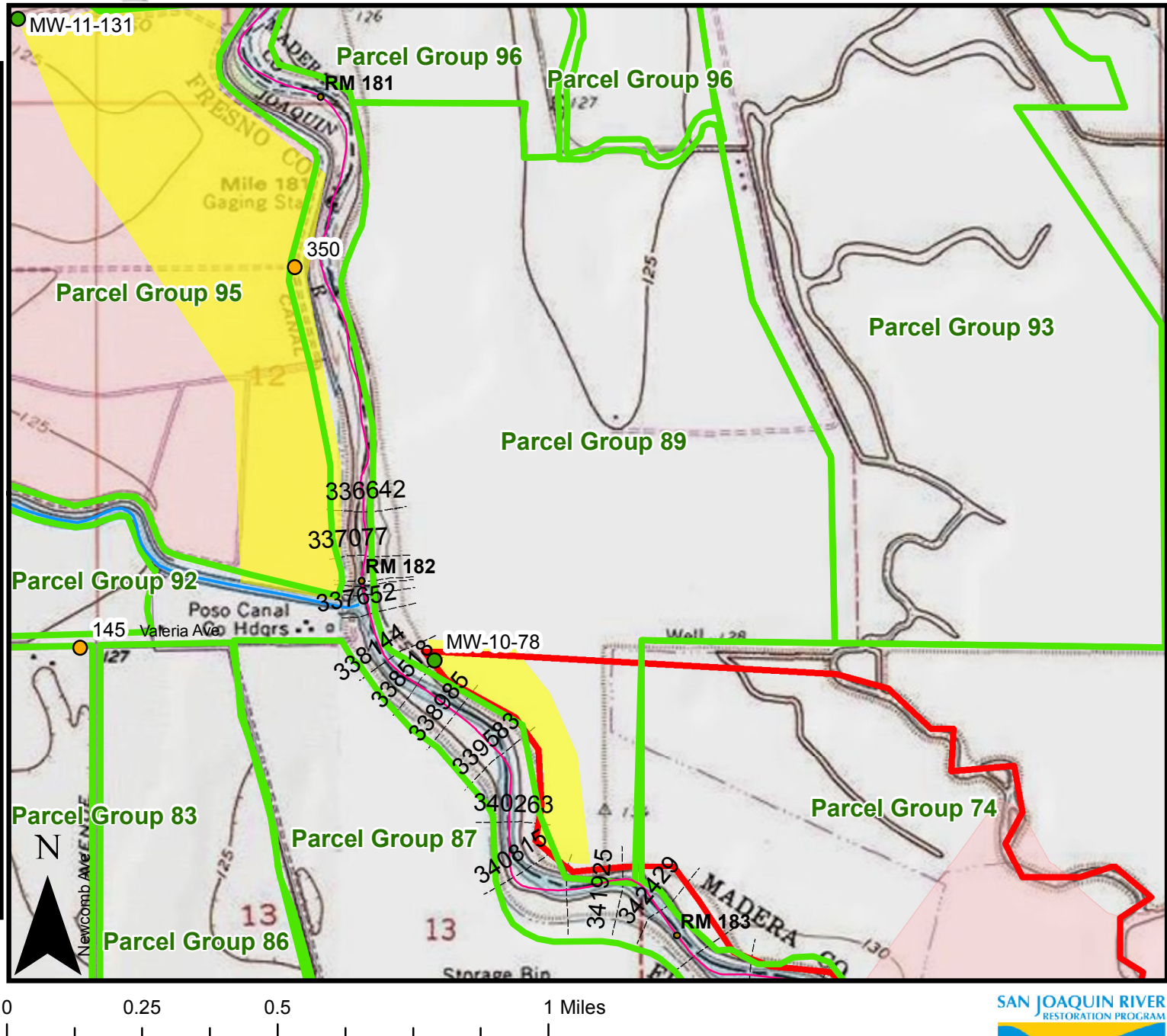
▭ 2011\_Flooded\_Areas

▭ District ID'd Parcels

▭ LandownerIDParcels

▭ RMC\_IDd\_impacted\_parcels

▭ SCTF\_Id\_Parcels



# Parcel Group 90

**Legend**

**Monitoring Wells**

- CCID
- NFF
- SLCC
- USBR

— R4AXSs2

— Canals

▭ Parcel Groups

— Interstate

— US Highway

— State Highway

— Local Road


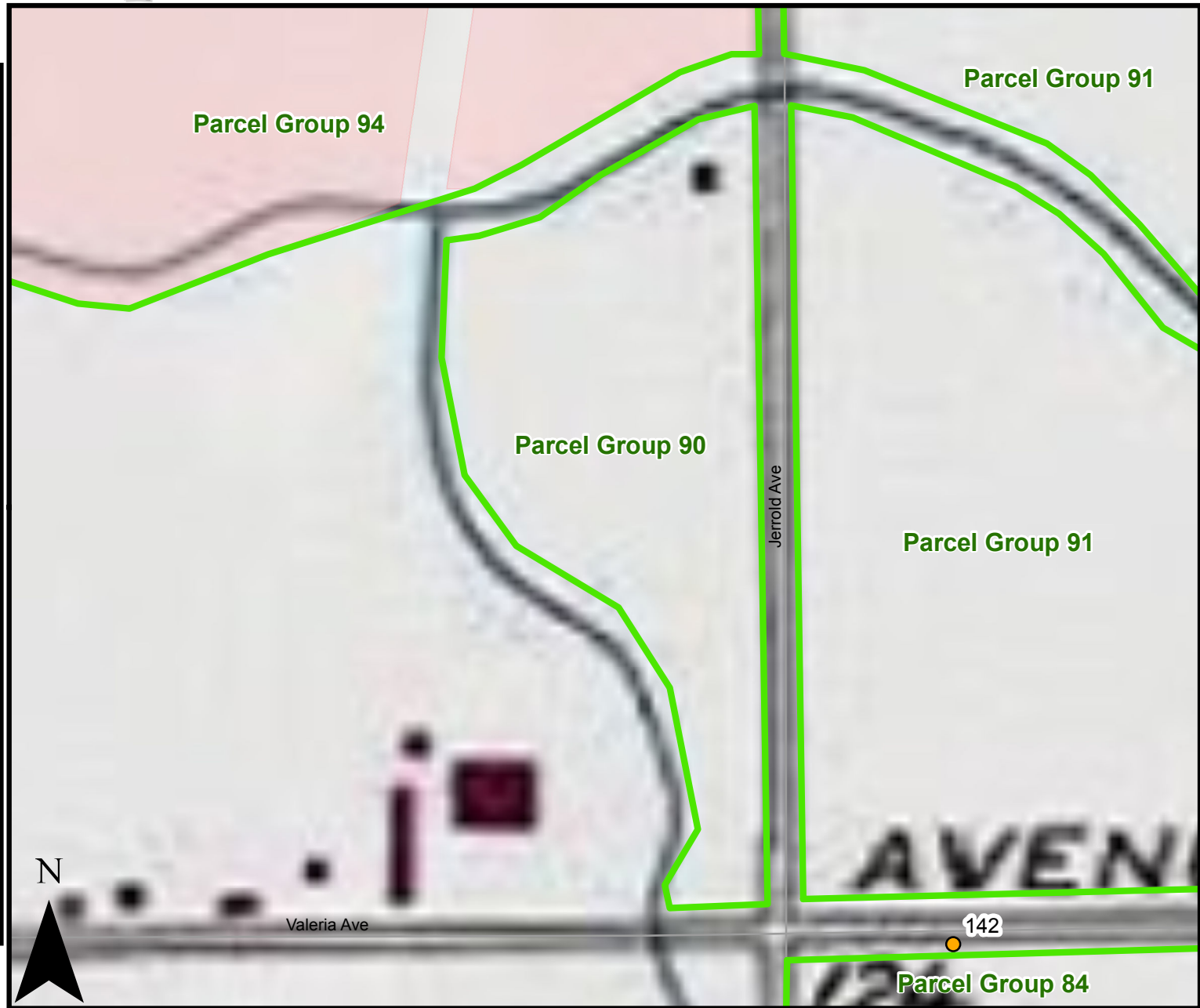
▭ 2011\_Flooded\_Areas

▭ District ID'd Parcels

▭ LandownerIDParcels

▭ RMC\_IDd\_impacted\_parcels

▭ SCTF\_Id\_Parcels




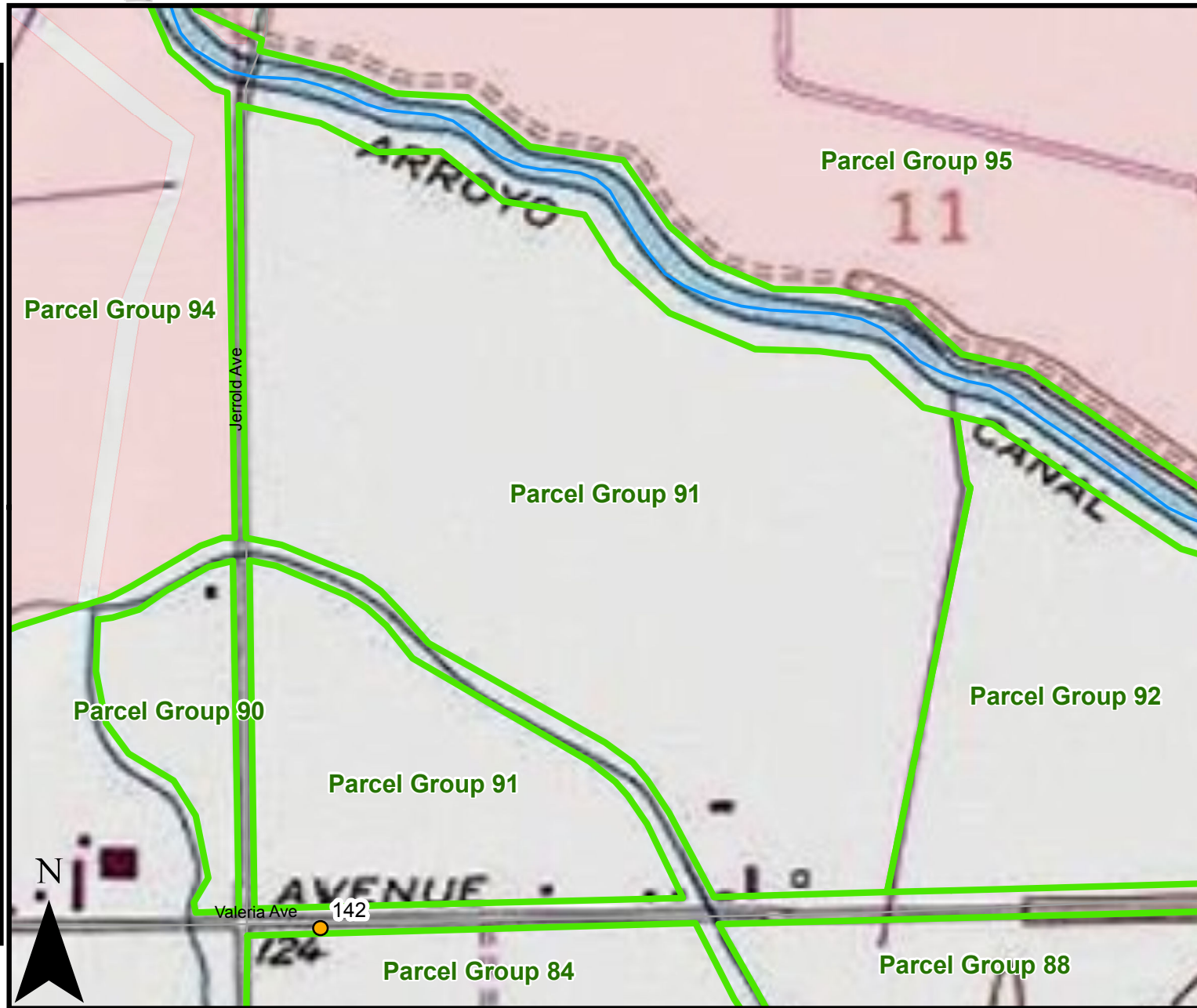
# Parcel Group 91

**Legend**

**Monitoring Wells**

- CCID
- NFF
- SLCC
- USBR

- R4AXSs2
- Canals
- ▭ Parcel Groups
- Interstate
- US Highway
- State Highway
- Local Road
- ▭ 2011\_Flooded\_Areas
- ▭ District ID'd Parcels
- ▭ LandownerIDParcels
- ▭ RMC\_IDd\_impacted\_parcels
- ▭ SCTF\_Id\_Parcels



# Parcel Group 92

**Legend**

**Monitoring Wells**

- CCID
- NFF
- SLCC
- USBR

— R4AXSs2

— Canals

▭ Parcel Groups

— Interstate

— US Highway

— State Highway

— Local Road

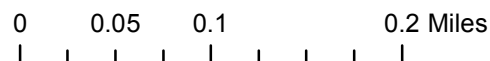
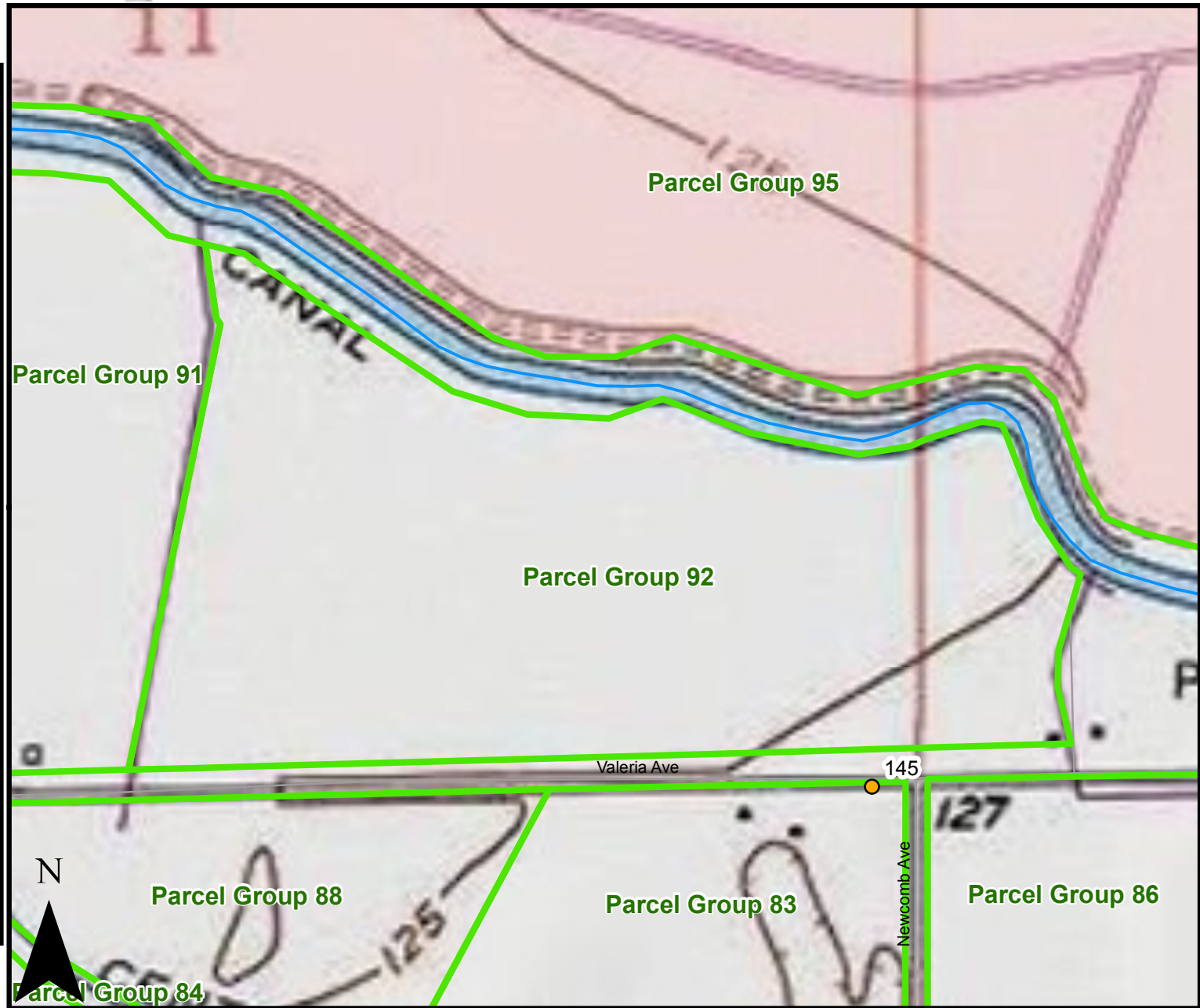
▭ 2011\_Flooded\_Areas

▭ District ID'd Parcels

▭ LandownerIDParcels

▭ RMC\_IDd\_impacted\_parcels

▭ SCTF\_Id\_Parcels



# Parcel Group 93

## Legend

**Monitoring Wells**

- CCID
- NFF
- SLCC
- USBR

— R4AXSs2

— Canals

▭ Parcel Groups

— Interstate

— US Highway

— State Highway

— Local Road

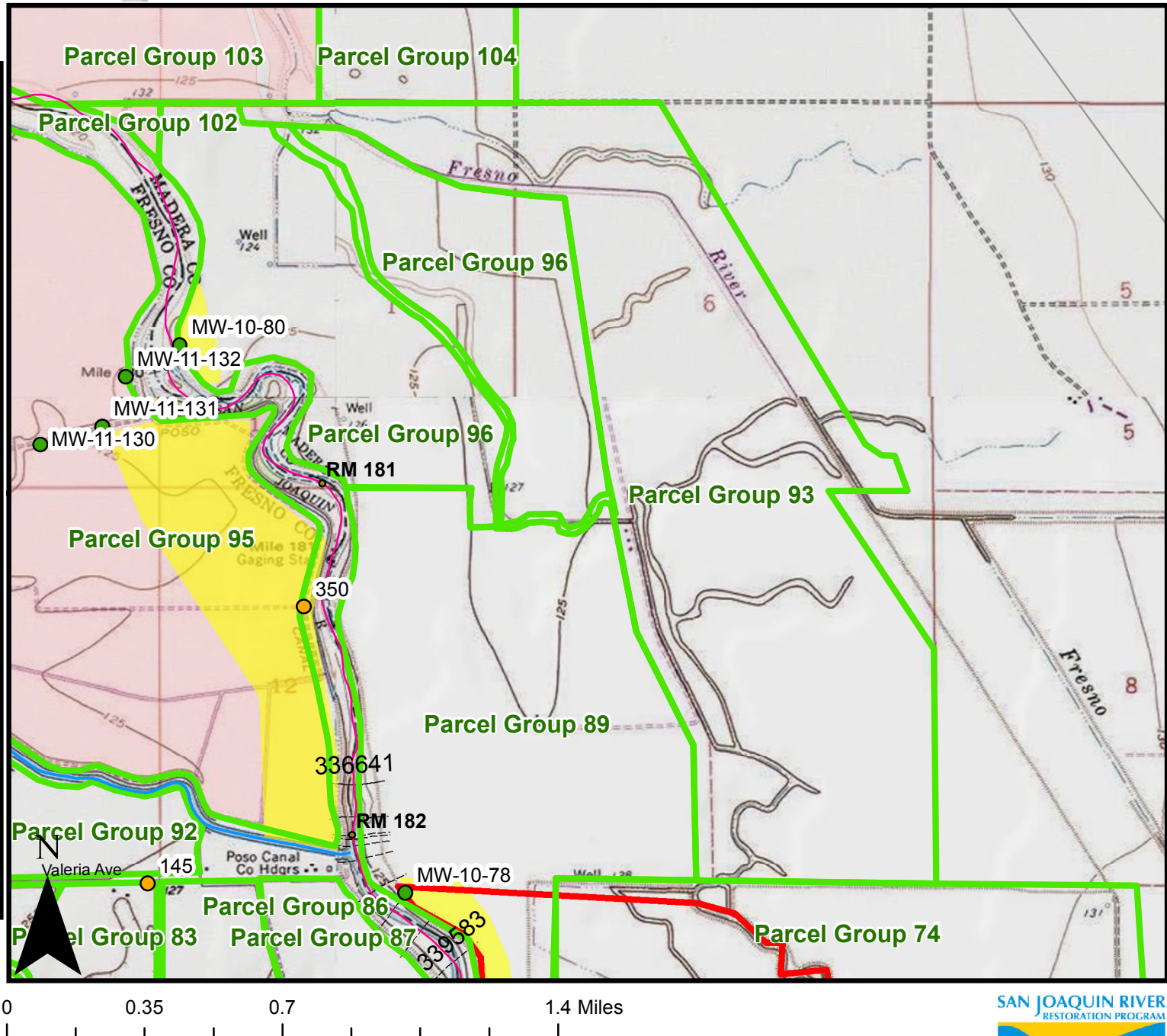
▭ 2011\_Flooded\_Areas

▭ District ID'd Parcels

▭ LandownerIDParcels

▭ RMC\_IDd\_impacted\_parcels

▭ SCTF\_Id\_Parcels



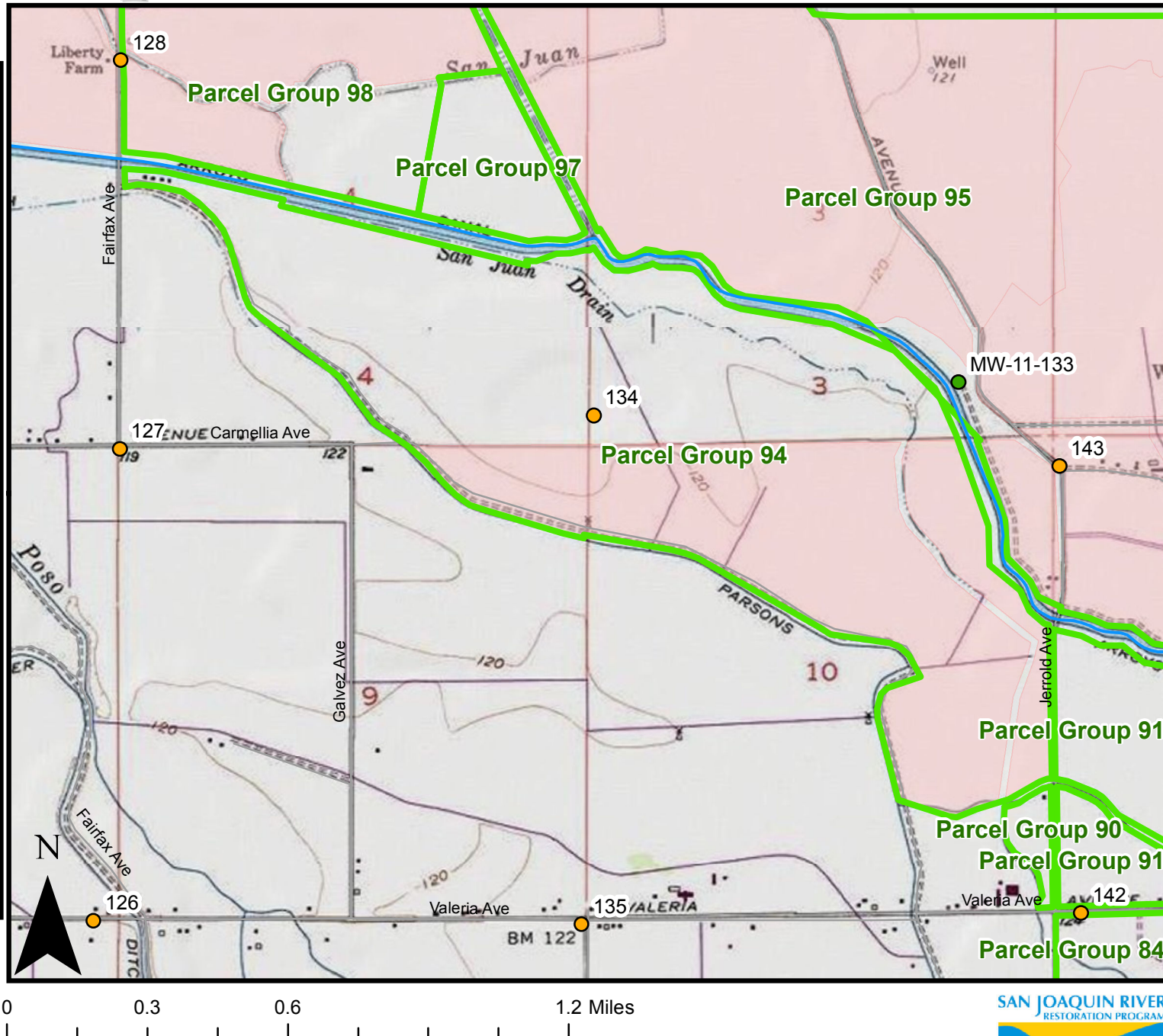
# Parcel Group 94

## Legend

### Monitoring Wells

- CCID
- NFF
- SLCC
- USBR
- R4AXSs2

- Canals
- Parcel Groups
- Interstate
- US Highway
- State Highway
- Local Road
- 2011\_Flooded\_Areas
- District ID'd Parcels
- LandownerIDParcels
- RMC\_IDd\_impacted\_parcels
- SCTF\_Id\_Parcels


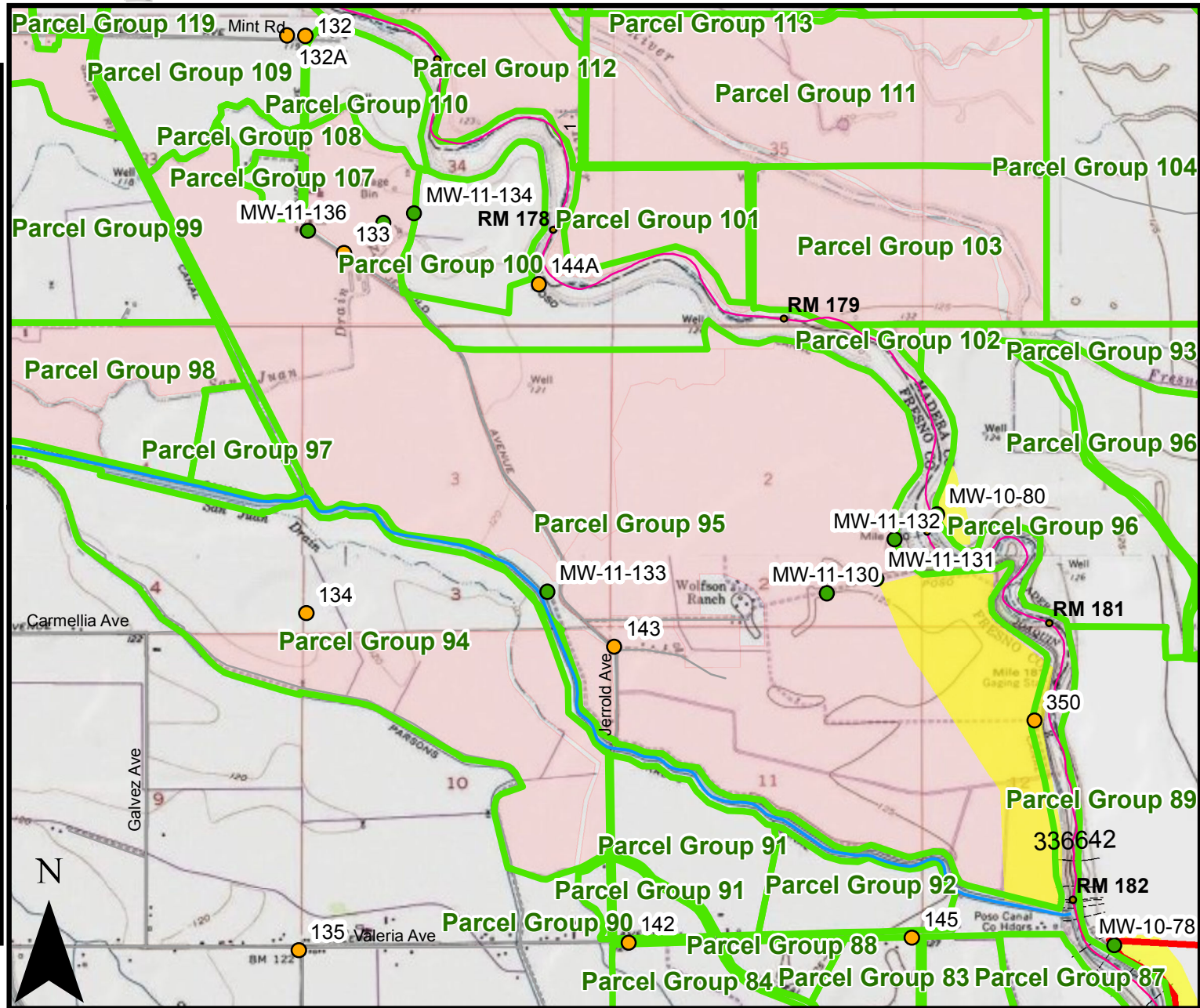


# Parcel Group 95

## Legend

### Monitoring Wells

- CCID
- NFF
- SLCC
- USBR
- R4AXSs2
- Canals
- Parcel Groups
- Interstate
- US Highway
- State Highway
- Local Road
- 2011\_Flooded\_Areas
- District ID'd Parcels
- LandownerIDParcels
- RMC\_IDd\_impacted\_parcels
- SCTF\_Id\_Parcels



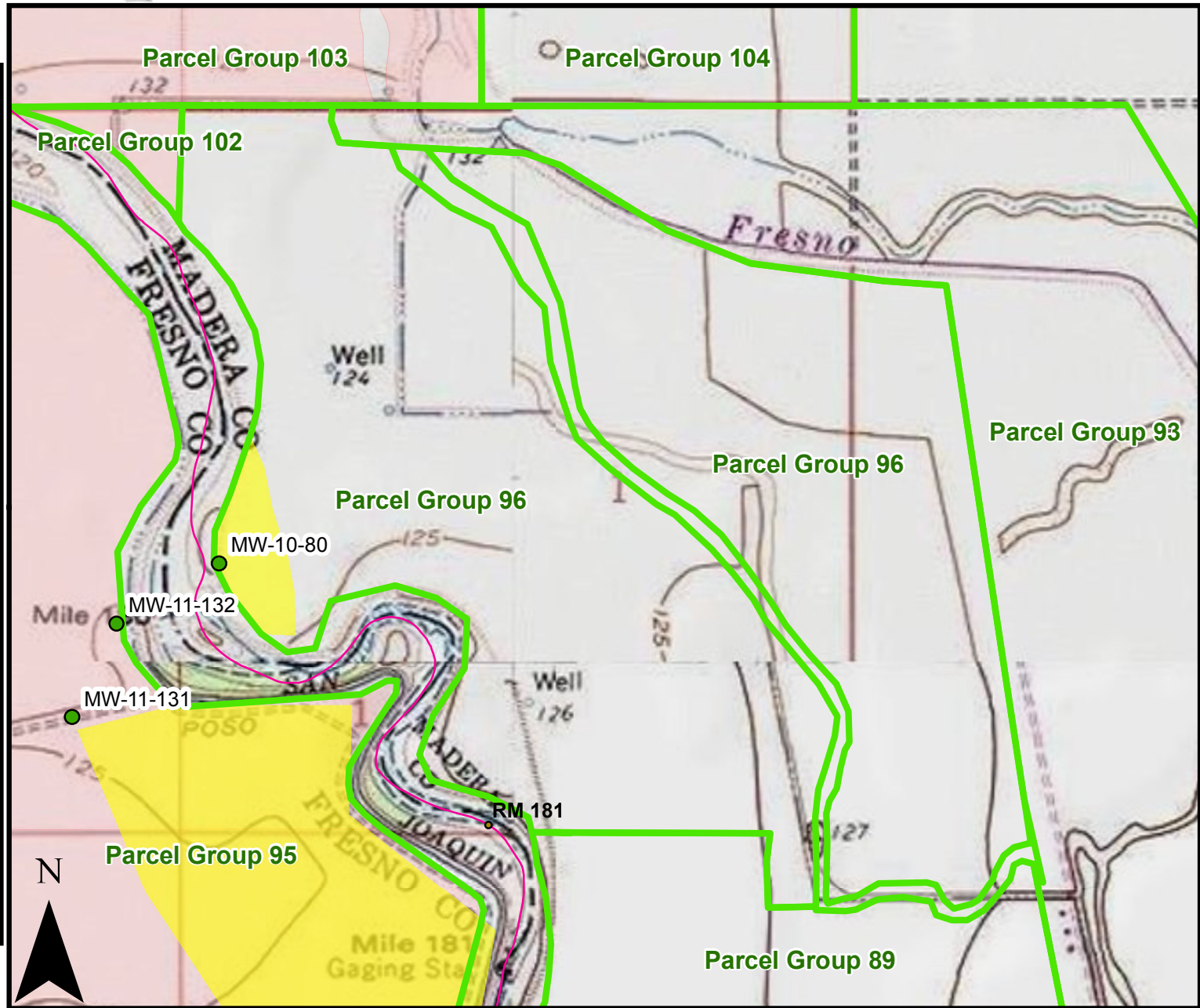
# Parcel Group 96

## Legend

**Monitoring Wells**

- CCID
- NFF
- SLCC
- USBR

- R4AXSs2
- Canals
- Parcel Groups
- Interstate
- US Highway
- State Highway
- Local Road
- 2011\_Flooded\_Areas
- District ID'd Parcels
- LandownerIDParcels
- RMC\_IDd\_impacted\_parcels
- SCTF\_Id\_Parcels



0 0.2 0.4 0.8 Miles





# Parcel Group 97

**Legend**

**Monitoring Wells**

- CCID
- NFF
- SLCC
- USBR

— R4AXSs2

— Canals

▭ Parcel Groups

— Interstate

— US Highway

— State Highway

— Local Road

▭ 2011\_Flooded\_Areas

▭ District ID'd Parcels

▭ LandownerIDParcels

▭ RMC\_IDd\_impacted\_parcels

▭ SCTF\_Id\_Parcels



# Parcel Group 98

**Legend**

**Monitoring Wells**

- CCID
- NFF
- SLCC
- USBR

— R4AXSs2

— Canals

▭ Parcel Groups

— Interstate

— US Highway

— State Highway

— Local Road

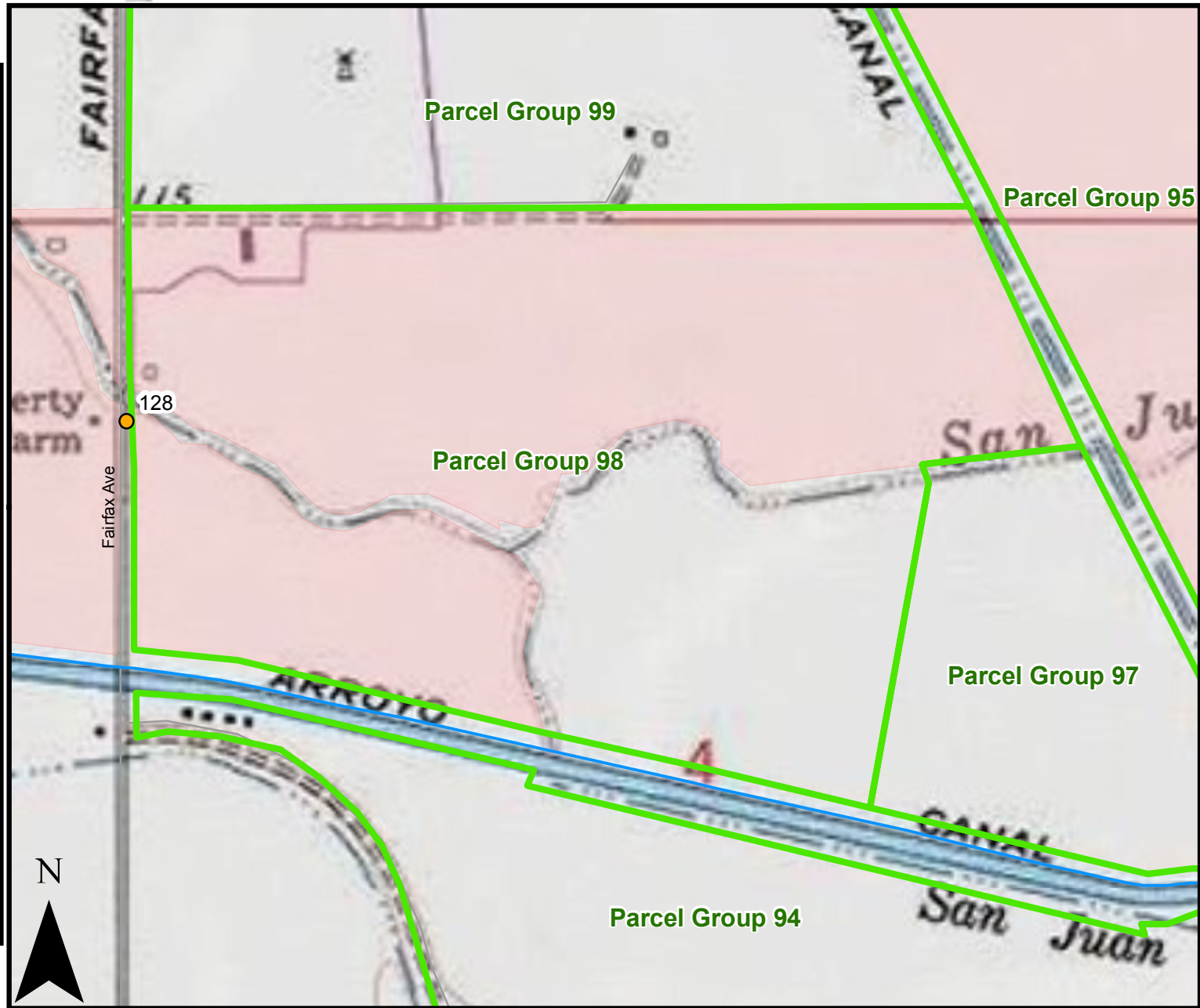
▭ 2011\_Flooded\_Areas

▭ District ID'd Parcels

▭ LandownerIDParcels

▭ RMC\_IDd\_impacted\_parcels

▭ SCTF\_Id\_Parcels



0 0.125 0.25 0.5 Miles

# Parcel Group 99

**Legend**

**Monitoring Wells**

- CCID
- NFF
- SLCC
- USBR

— R4AXSs2

— Canals

▭ Parcel Groups

— Interstate

— US Highway

— State Highway

— Local Road

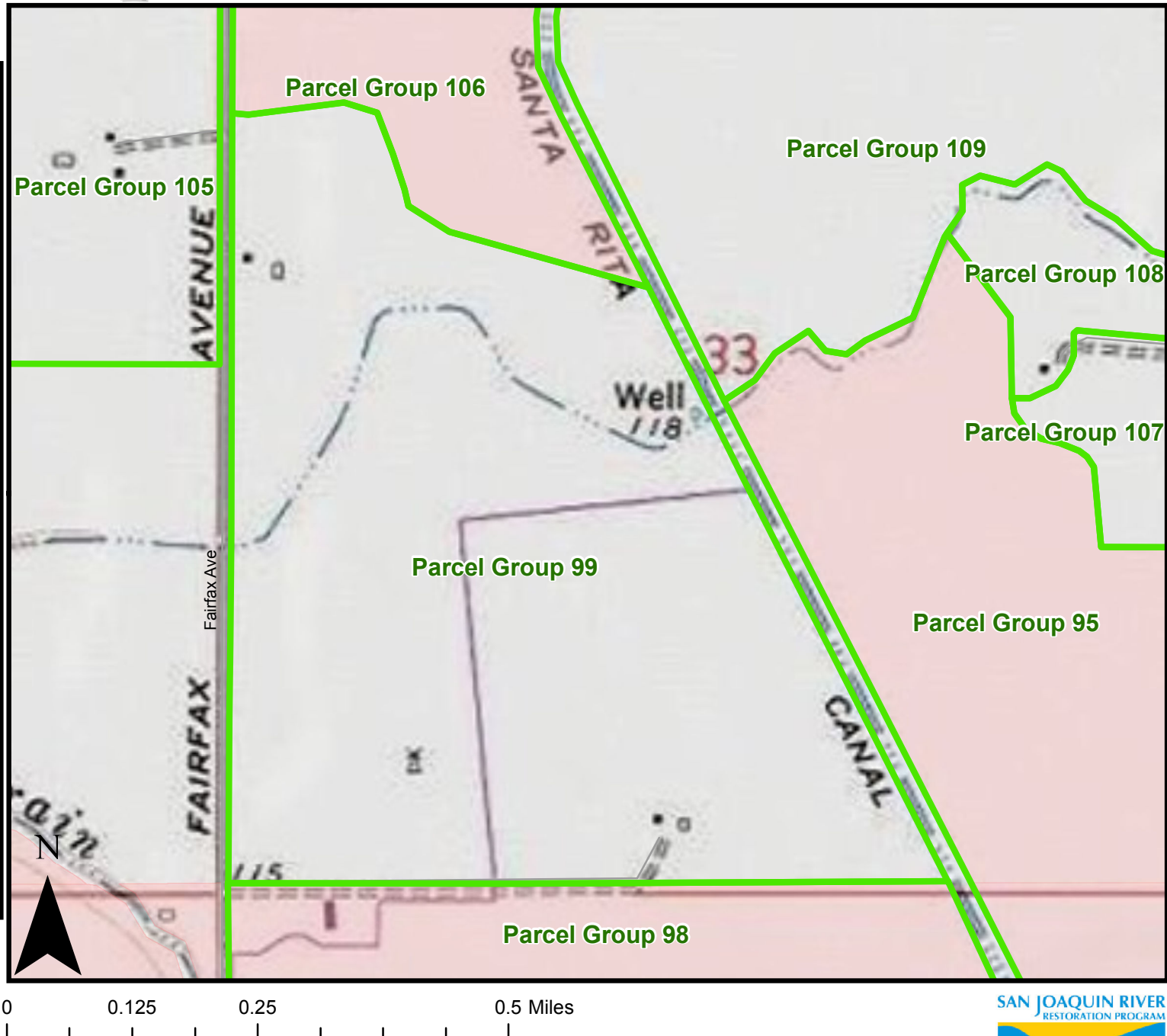
▭ 2011\_Flooded\_Areas

▭ District ID'd Parcels

▭ LandownerIDParcels

▭ RMC\_IDd\_impacted\_parcels

▭ SCTF\_Id\_Parcels



# Parcel Group 100

### Legend

**Monitoring Wells**

- CCID
- NFF
- SLCC
- USBR

— R4AXSs2

— Canals

▭ Parcel Groups

— Interstate

— US Highway

— State Highway

— Local Road

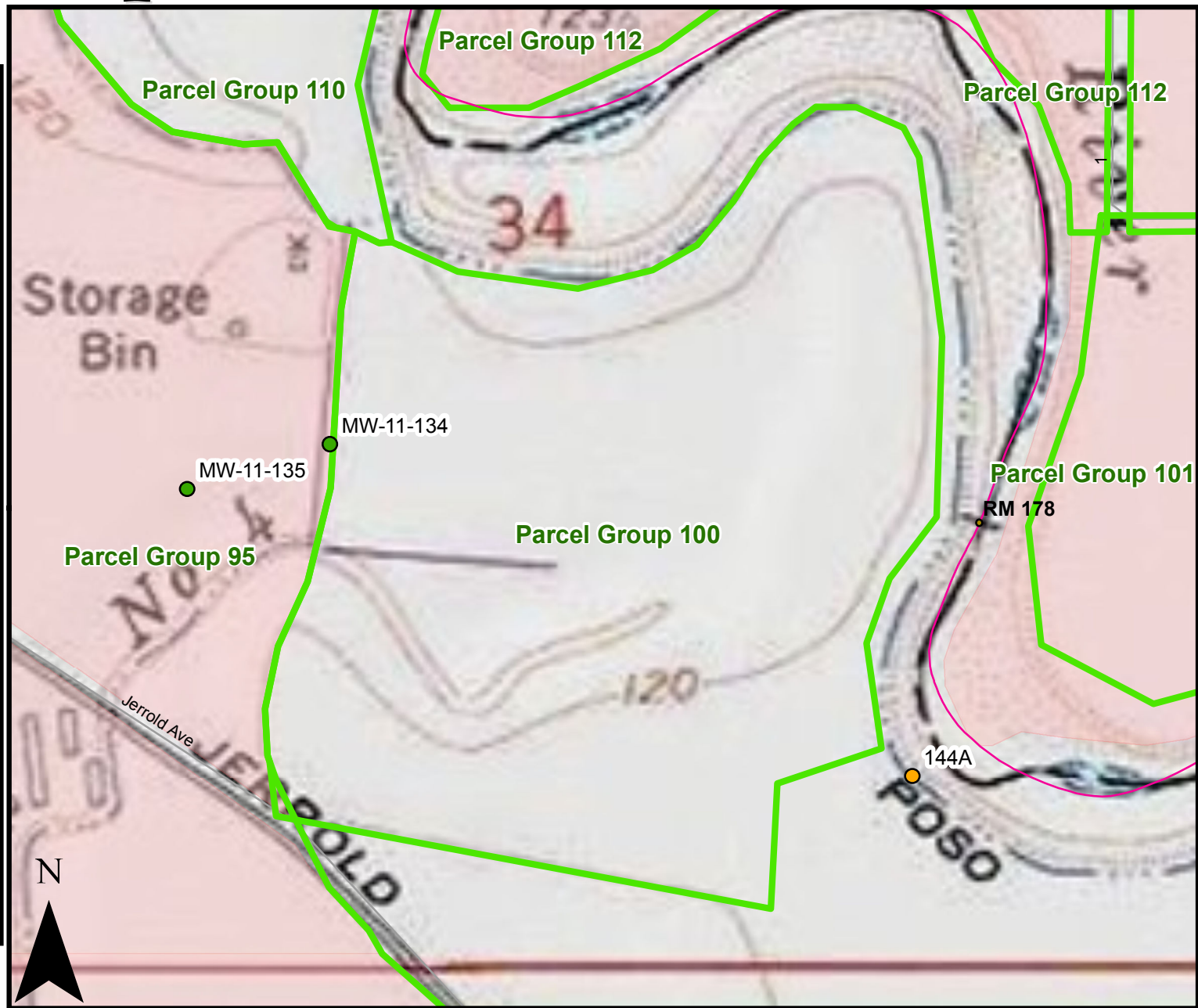
▭ 2011\_Flooded\_Areas

▭ District ID'd Parcels

▭ LandownerIDParcels

▭ RMC\_IDd\_impacted\_parcels

▭ SCTF\_Id\_Parcels



# Parcel Group 101

### Legend

**Monitoring Wells**

- CCID
- NFF
- SLCC
- USBR

— R4AXSs2

— Canals

▭ Parcel Groups

— Interstate

— US Highway

— State Highway

— Local Road


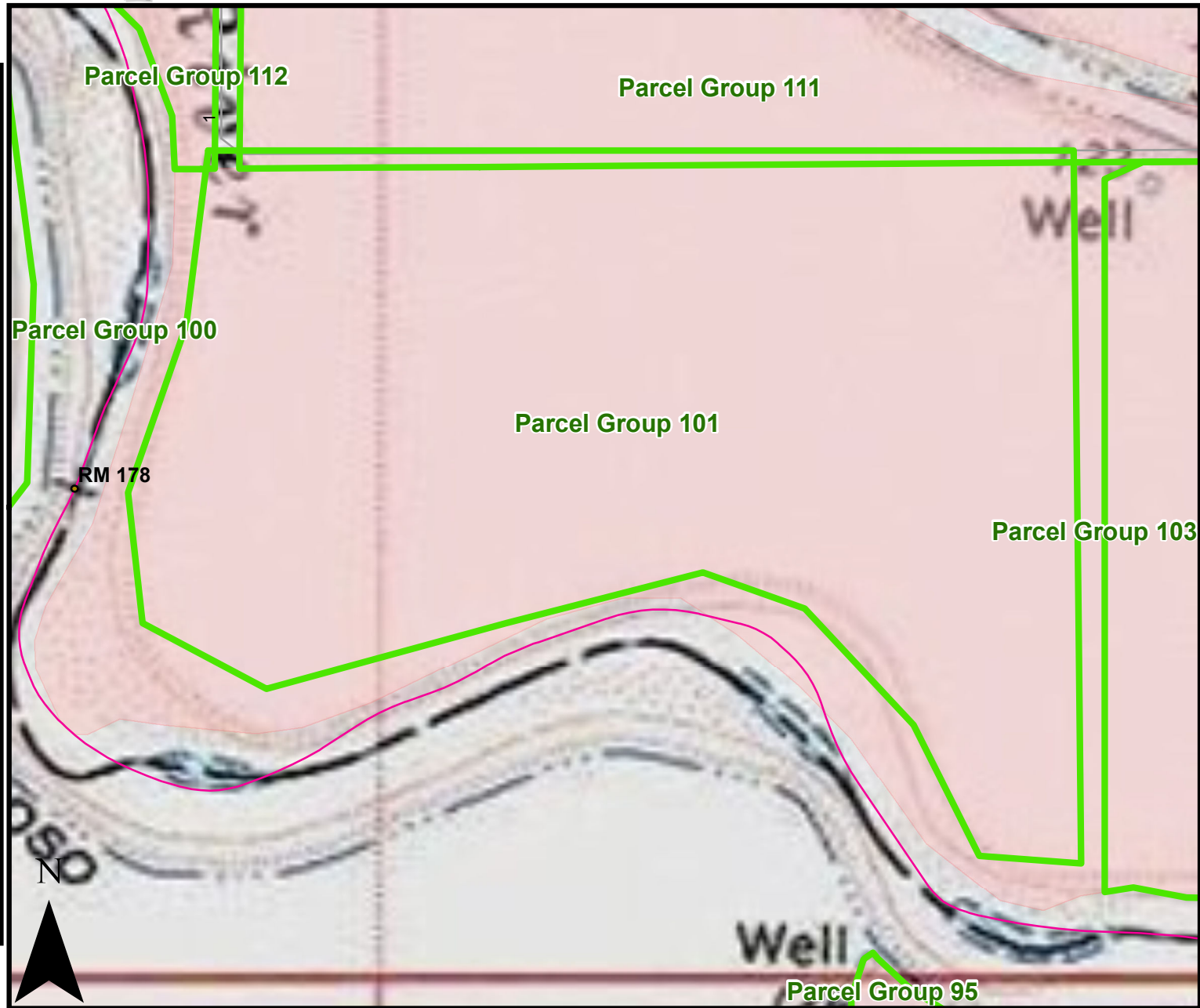
■ 2011\_Flooded\_Areas

▭ District ID'd Parcels

■ LandownerIDParcels

■ RMC\_IDd\_impacted\_parcels

■ SCTF\_Id\_Parcels



# Parcel Group 102

**Legend**

**Monitoring Wells**

- CCID
- NFF
- SLCC
- USBR

— R4AXSs2

— Canals

▭ Parcel Groups

— Interstate

— US Highway

— State Highway

— Local Road

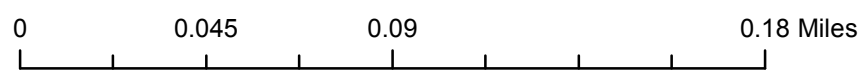
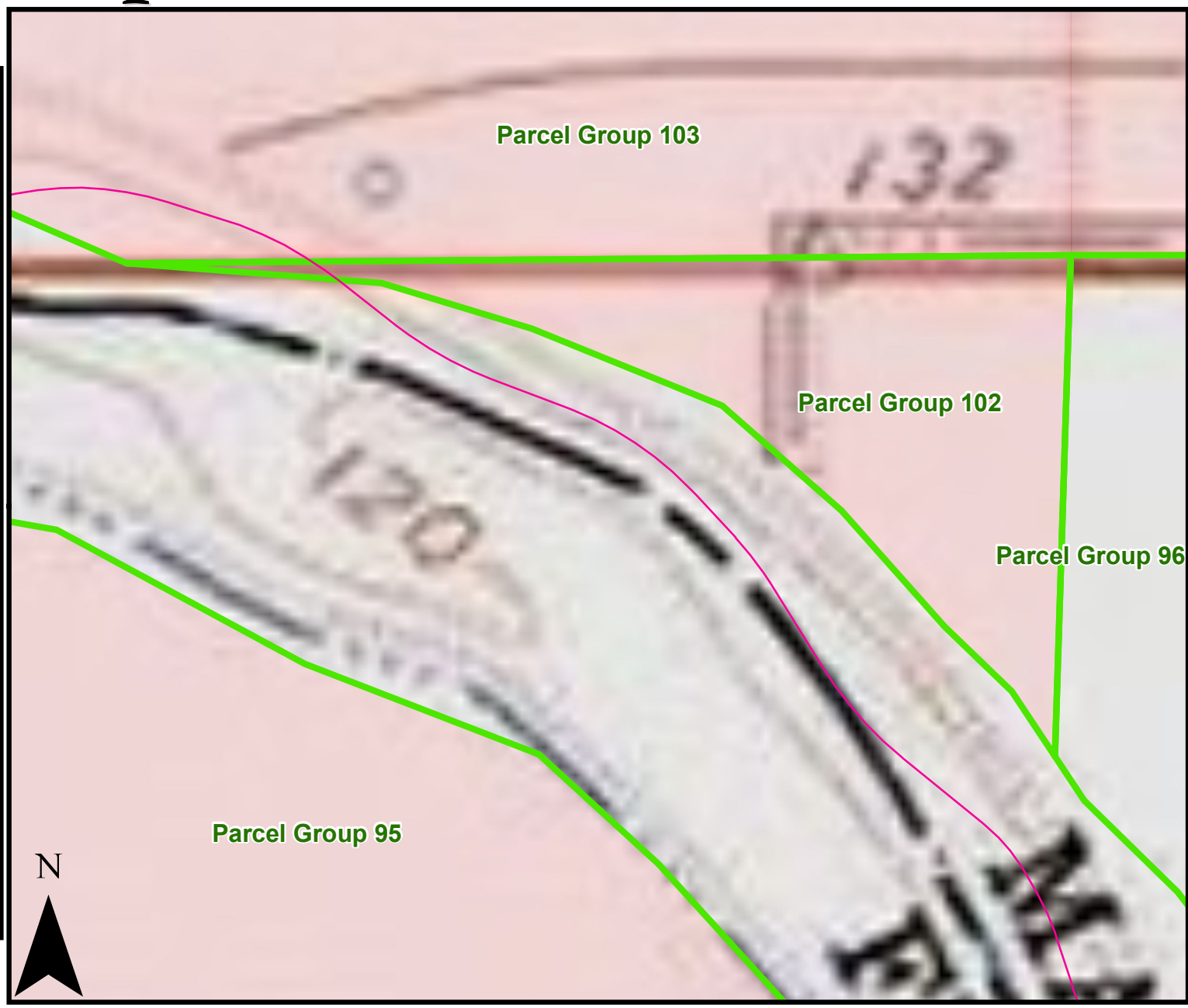
▭ 2011\_Flooded\_Areas

▭ District ID'd Parcels

▭ LandownerIDParcels

▭ RMC\_IDd\_impacted\_parcels

▭ SCTF\_Id\_Parcels



# Parcel Group 103

**Legend**

**Monitoring Wells**

- CCID
- NFF
- SLCC
- USBR

— R4AXSs2

— Canals

▭ Parcel Groups

— Interstate

— US Highway

— State Highway

— Local Road


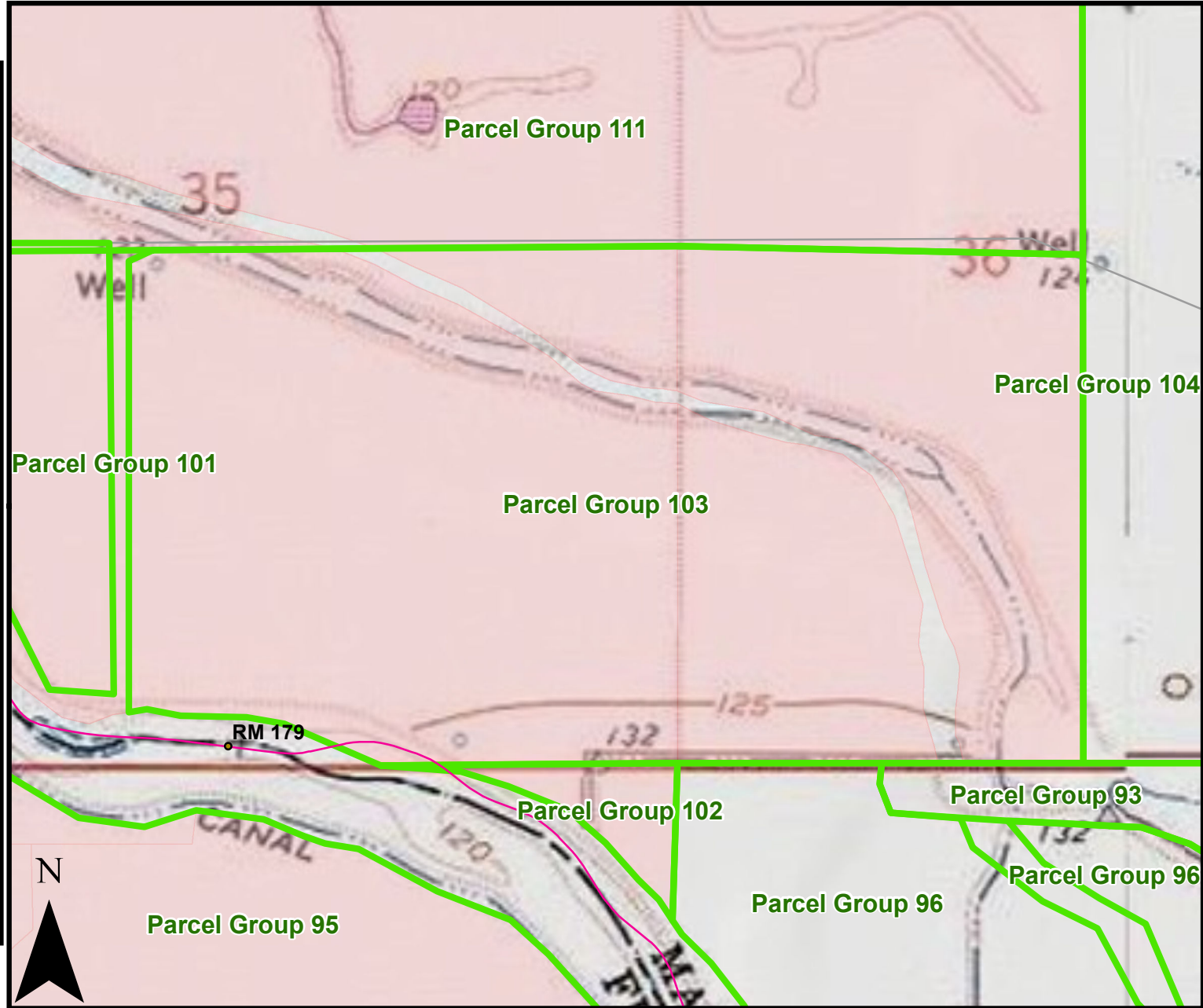
■ 2011\_Flooded\_Areas

■ District ID'd Parcels

■ LandownerIDParcels

■ RMC\_IDd\_impacted\_parcels

■ SCTF\_Id\_Parcels



# Parcel Group 104

**Legend**

**Monitoring Wells**

- CCID
- NFF
- SLCC
- USBR

— R4AXSs2

— Canals

▭ Parcel Groups

— Interstate

— US Highway

— State Highway

— Local Road

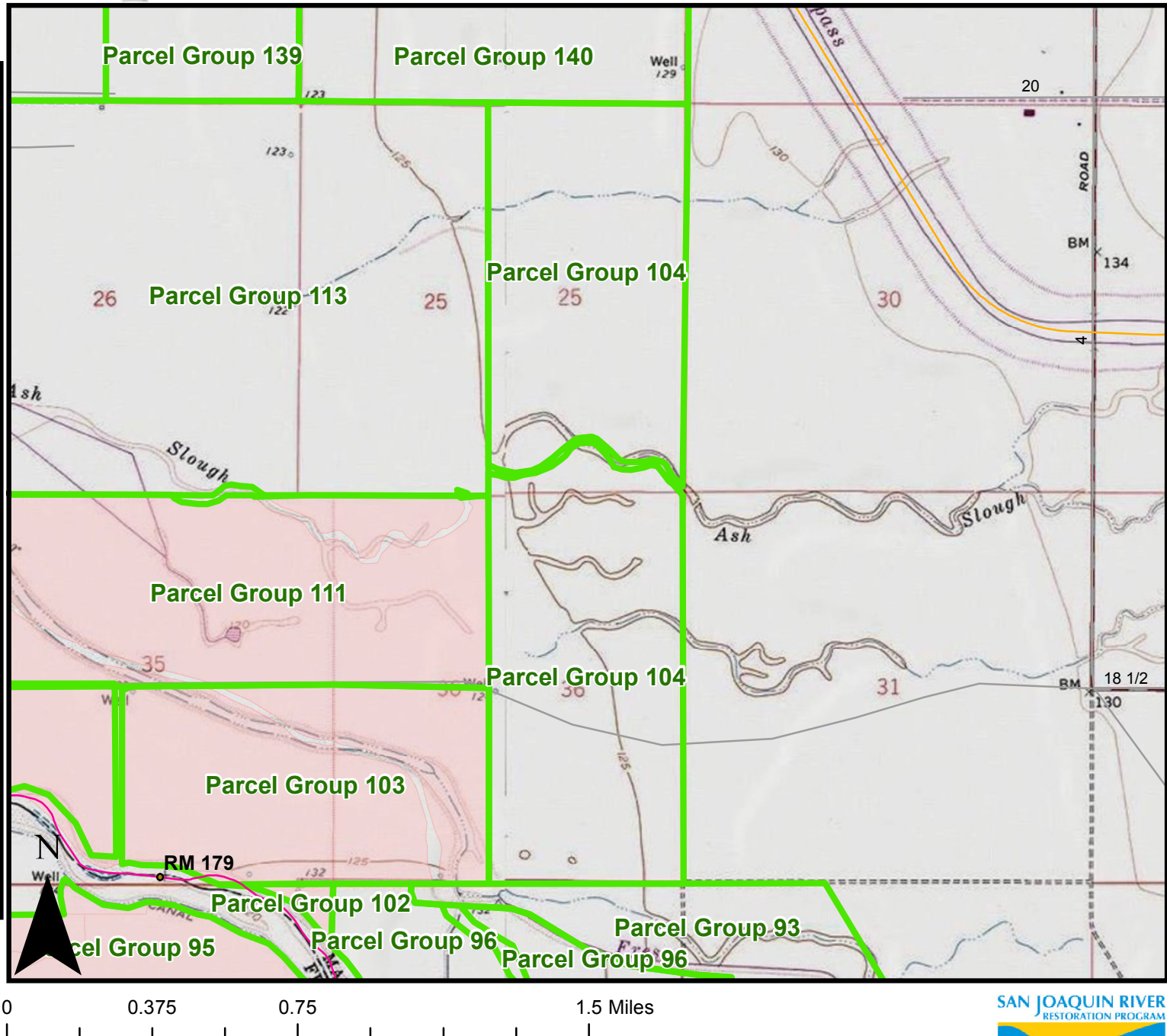
▭ 2011\_Flooded\_Areas

▭ District ID'd Parcels

▭ LandownerIDParcels

▭ RMC\_IDd\_impacted\_parcels

▭ SCTF\_Id\_Parcels





# Parcel Group 105

## Legend

### Monitoring Wells

- CCID
- NFF
- SLCC
- USBR
- R4AXSs2

— Canals

▭ Parcel Groups

— Interstate

— US Highway

— State Highway

— Local Road

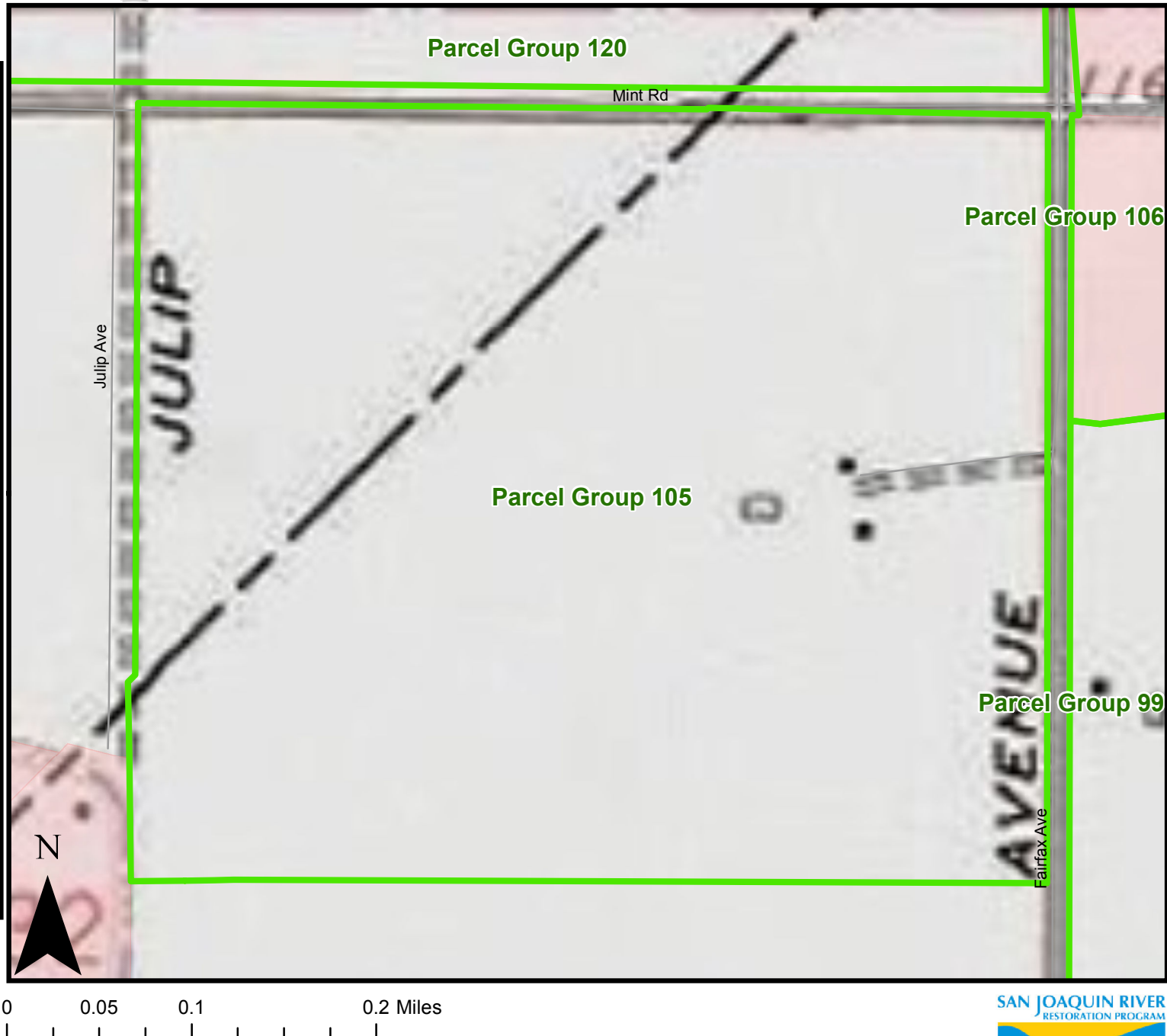
▭ 2011\_Flooded\_Areas

▭ District ID'd Parcels

▭ LandownerIDParcels

▭ RMC\_IDd\_impacted\_parcels

▭ SCTF\_Id\_Parcels



# Parcel Group 106

**Legend**

**Monitoring Wells**

- CCID
- NFF
- SLCC
- USBR

— R4AXSs2

— Canals

▭ Parcel Groups

— Interstate

— US Highway

— State Highway

— Local Road

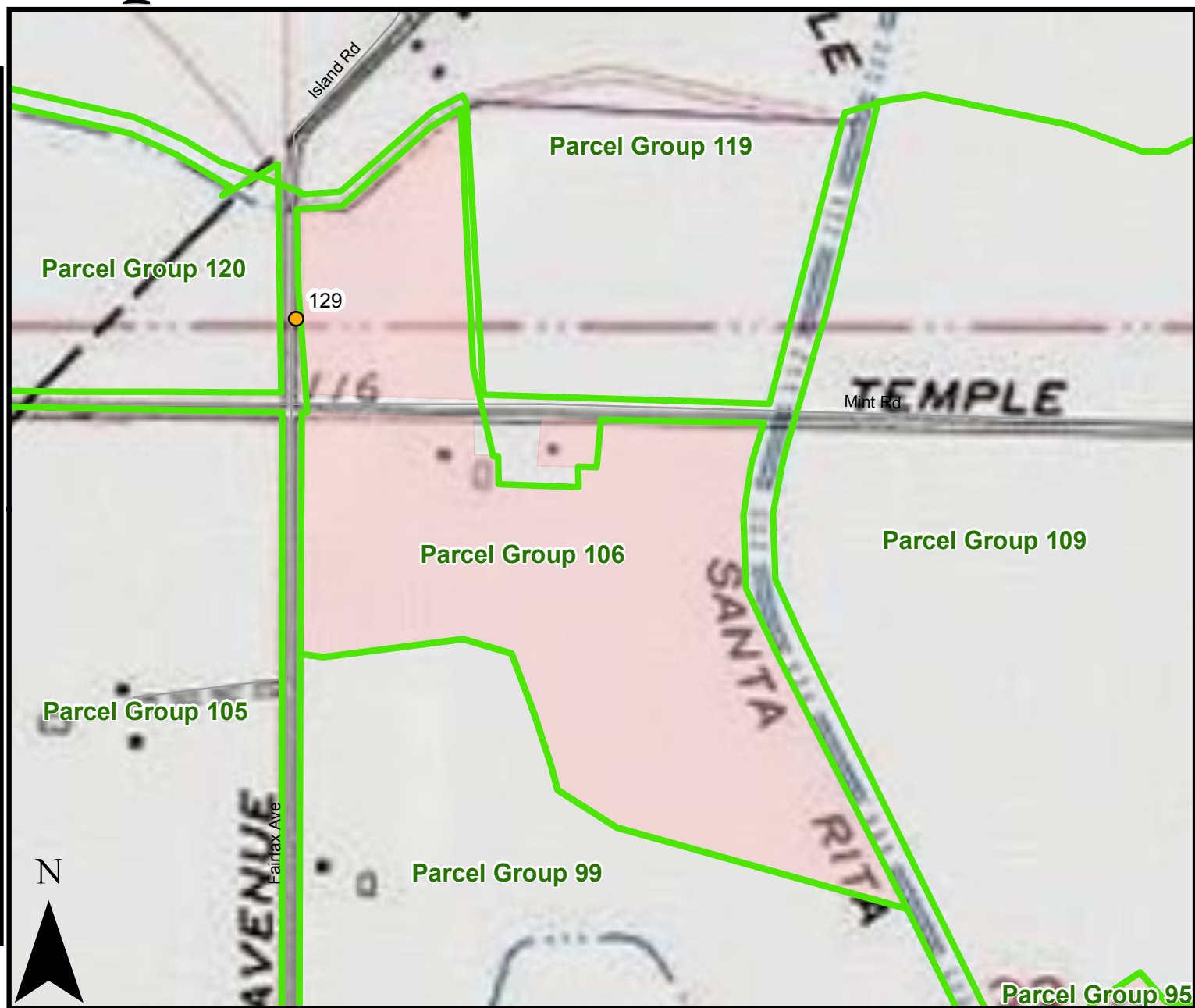
▭ 2011\_Flooded\_Areas

▭ District ID'd Parcels

▭ LandownerIDParcels

▭ RMC\_IDd\_impacted\_parcels

▭ SCTF\_Id\_Parcels



0 0.1 0.2 0.4 Miles

Parcel Group 95



# Parcel Group 107

**Legend**

**Monitoring Wells**

- CCID
- NFF
- SLCC
- USBR

— R4AXSs2

— Canals

▭ Parcel Groups

— Interstate

— US Highway

— State Highway

— Local Road

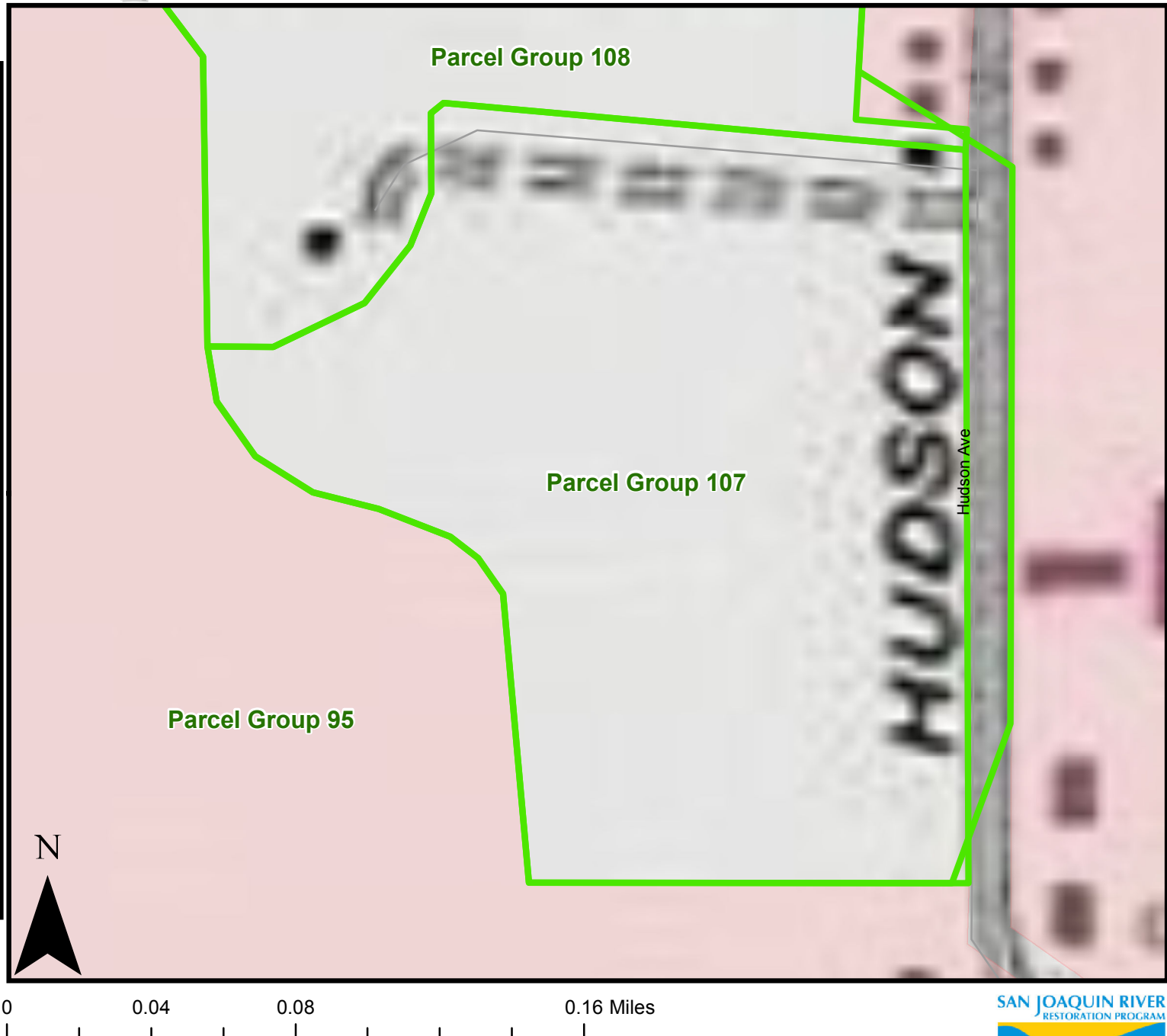
▭ 2011\_Flooded\_Areas

▭ District ID'd Parcels

▭ LandownerIDParcels

▭ RMC\_IDd\_impacted\_parcels

▭ SCTF\_Id\_Parcels



# Parcel Group 108

### Legend

**Monitoring Wells**

- CCID
- NFF
- SLCC
- USBR

— R4AXSs2

— Canals

▭ Parcel Groups

— Interstate

— US Highway

— State Highway

— Local Road

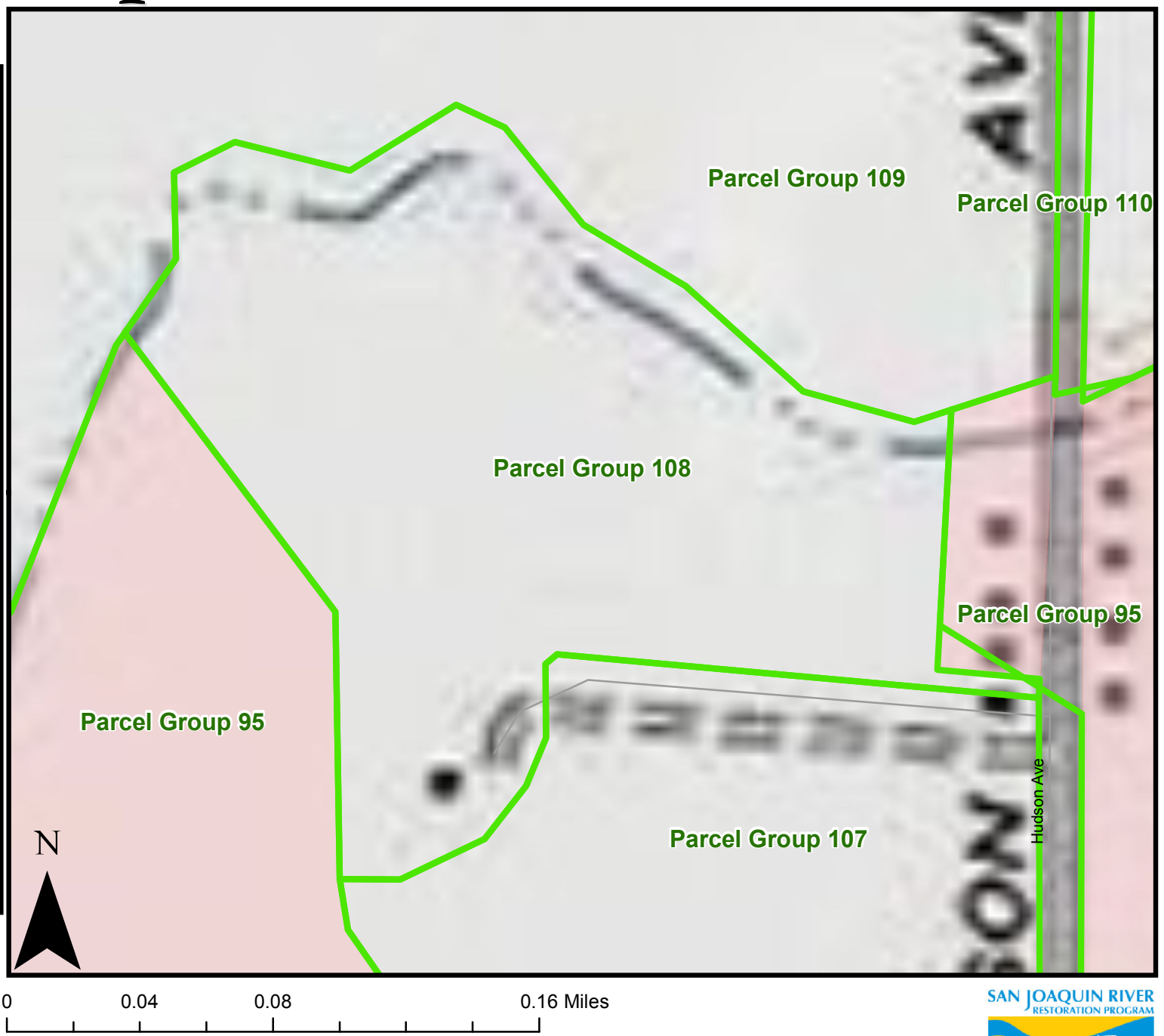
▭ 2011\_Flooded\_Areas

▭ District ID'd Parcels

▭ LandownerIDParcels

▭ RMC\_IDd\_impacted\_parcels

▭ SCTF\_Id\_Parcels



# Parcel Group 109

**Legend**

**Monitoring Wells**

- CCID
- NFF
- SLCC
- USBR

— R4AXSs2

— Canals

▭ Parcel Groups

— Interstate

— US Highway

— State Highway

— Local Road

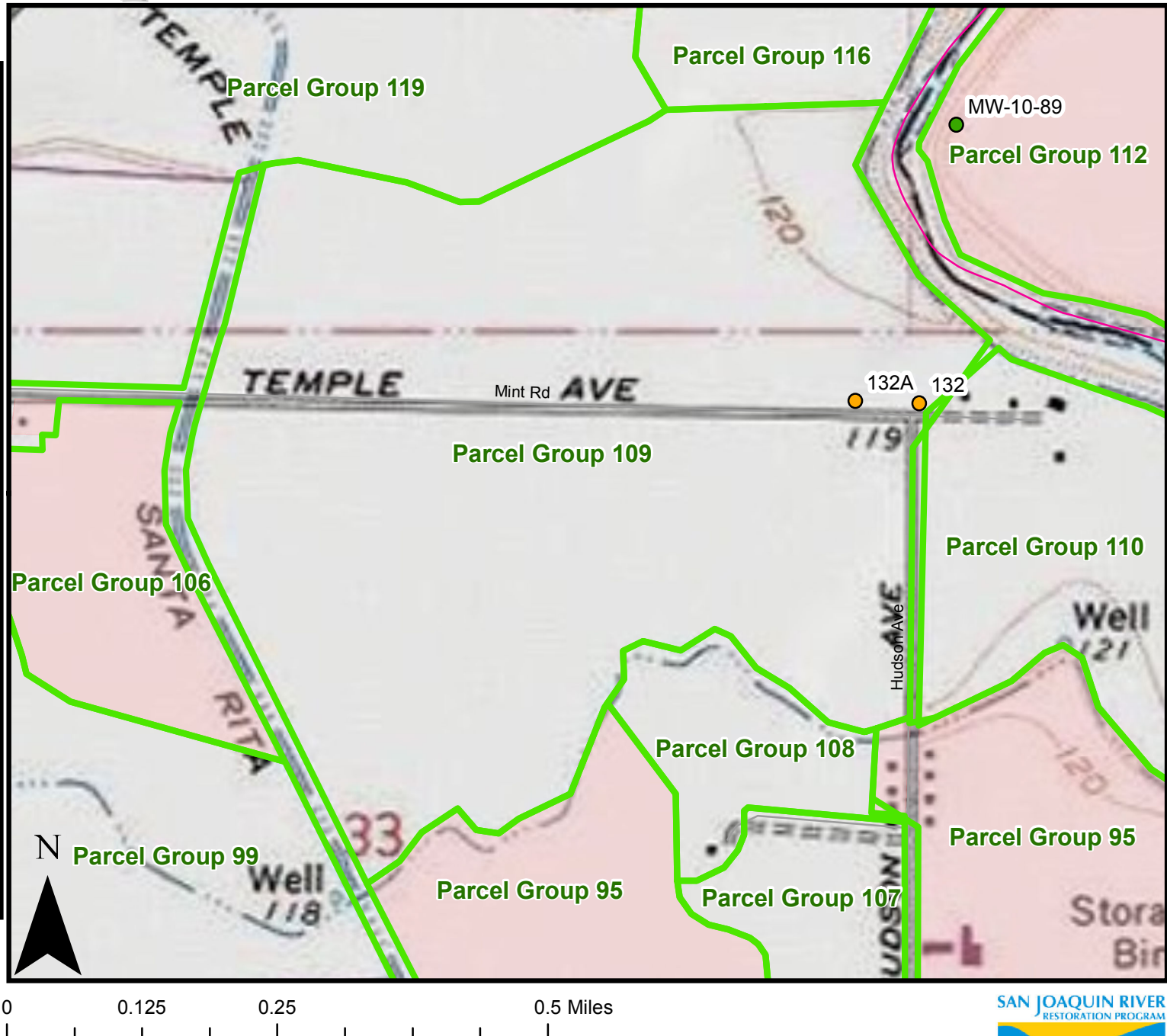
▭ 2011\_Flooded\_Areas

▭ District ID'd Parcels

▭ LandownerIDParcels

▭ RMC\_IDd\_impacted\_parcels

▭ SCTF\_Id\_Parcels



# Parcel Group 110

**Legend**

**Monitoring Wells**

- CCID
- NFF
- SLCC
- USBR

— R4AXSs2

— Canals

▭ Parcel Groups

— Interstate

— US Highway

— State Highway

— Local Road


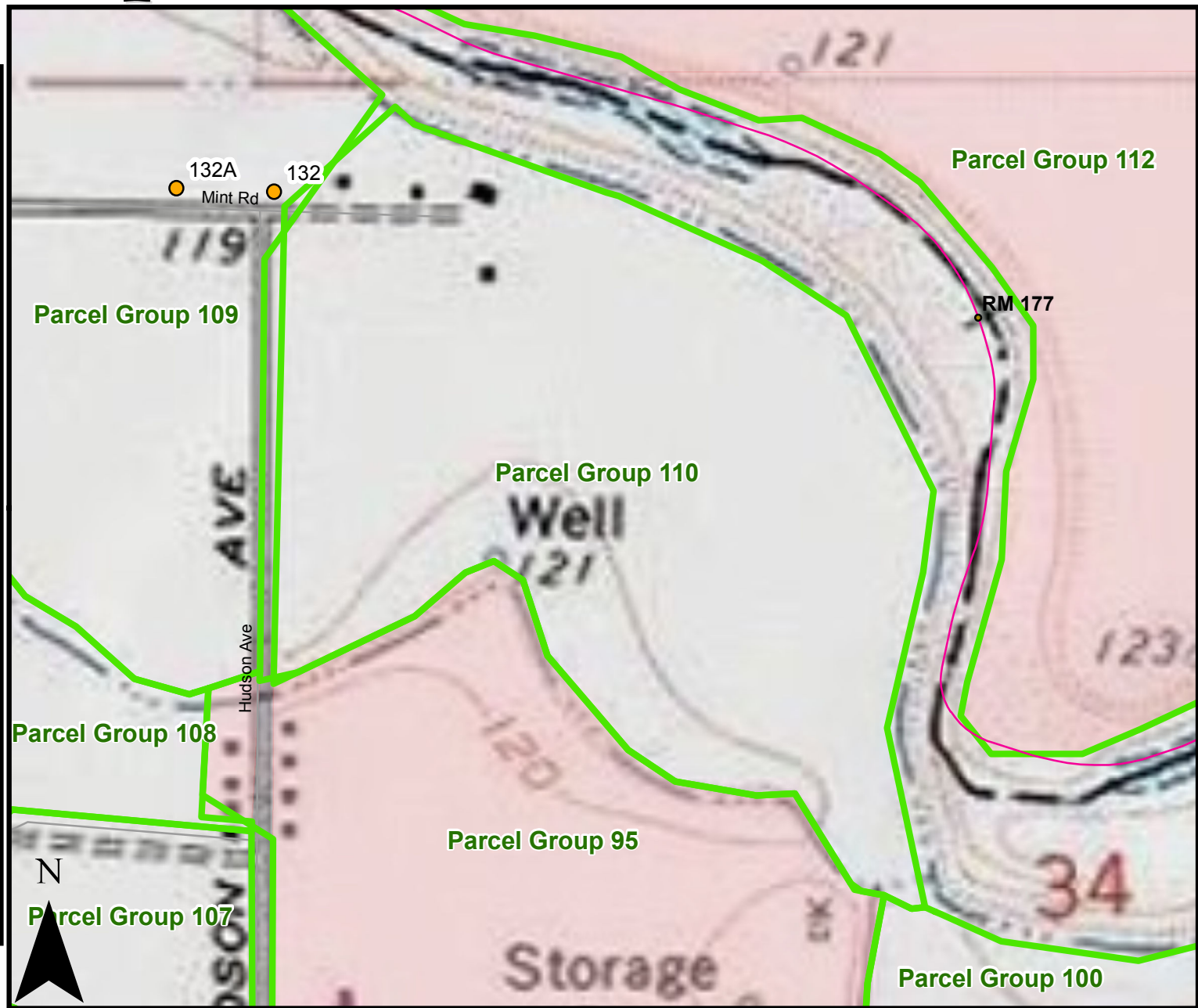
■ 2011\_Flooded\_Areas

■ District ID'd Parcels

■ LandownerIDParcels

■ RMC\_IDd\_impacted\_parcels

■ SCTF\_Id\_Parcels



# Parcel Group 111

**Legend**

**Monitoring Wells**

- CCID
- NFF
- SLCC
- USBR

— R4AXSs2

— Canals

▭ Parcel Groups

— Interstate

— US Highway

— State Highway

— Local Road

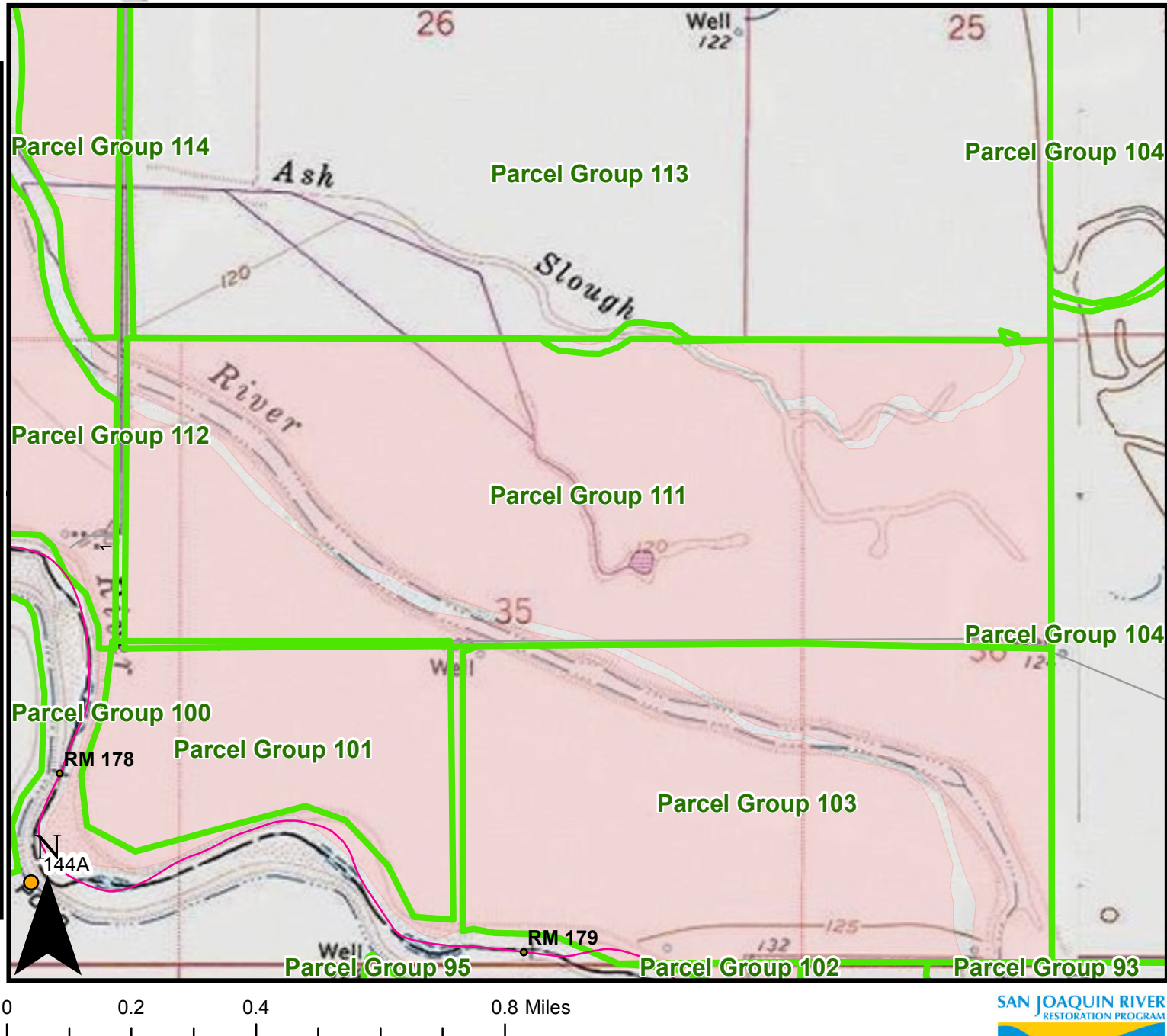
▭ 2011\_Flooded\_Areas

▭ District ID'd Parcels

▭ LandownerIDParcels

▭ RMC\_IDd\_impacted\_parcels

▭ SCTF\_Id\_Parcels



# Parcel Group 113

### Legend

**Monitoring Wells**

- CCID
- NFF
- SLCC
- USBR

— R4AXSs2

— Canals

▭ Parcel Groups

— Interstate

— US Highway

— State Highway

— Local Road

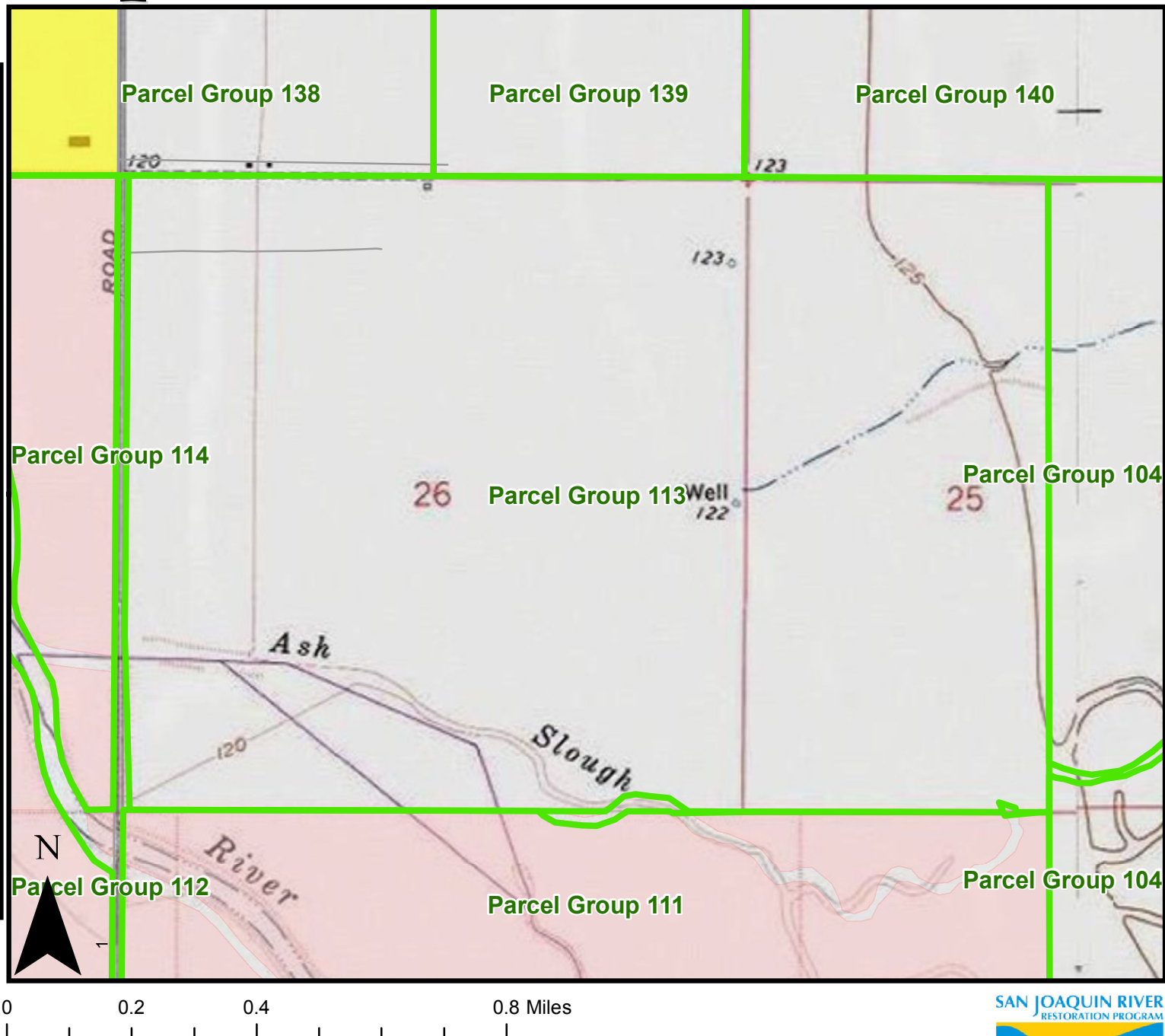
▭ 2011\_Flooded\_Areas

▭ District ID'd Parcels

▭ LandownerIDParcels

▭ RMC\_IDd\_impacted\_parcels

▭ SCTF\_Id\_Parcels





# Parcel Group 112

## Legend

**Monitoring Wells**

- CCID
- NFF
- SLCC
- USBR

— R4AXSs2

— Canals

▭ Parcel Groups

— Interstate

— US Highway

— State Highway

— Local Road

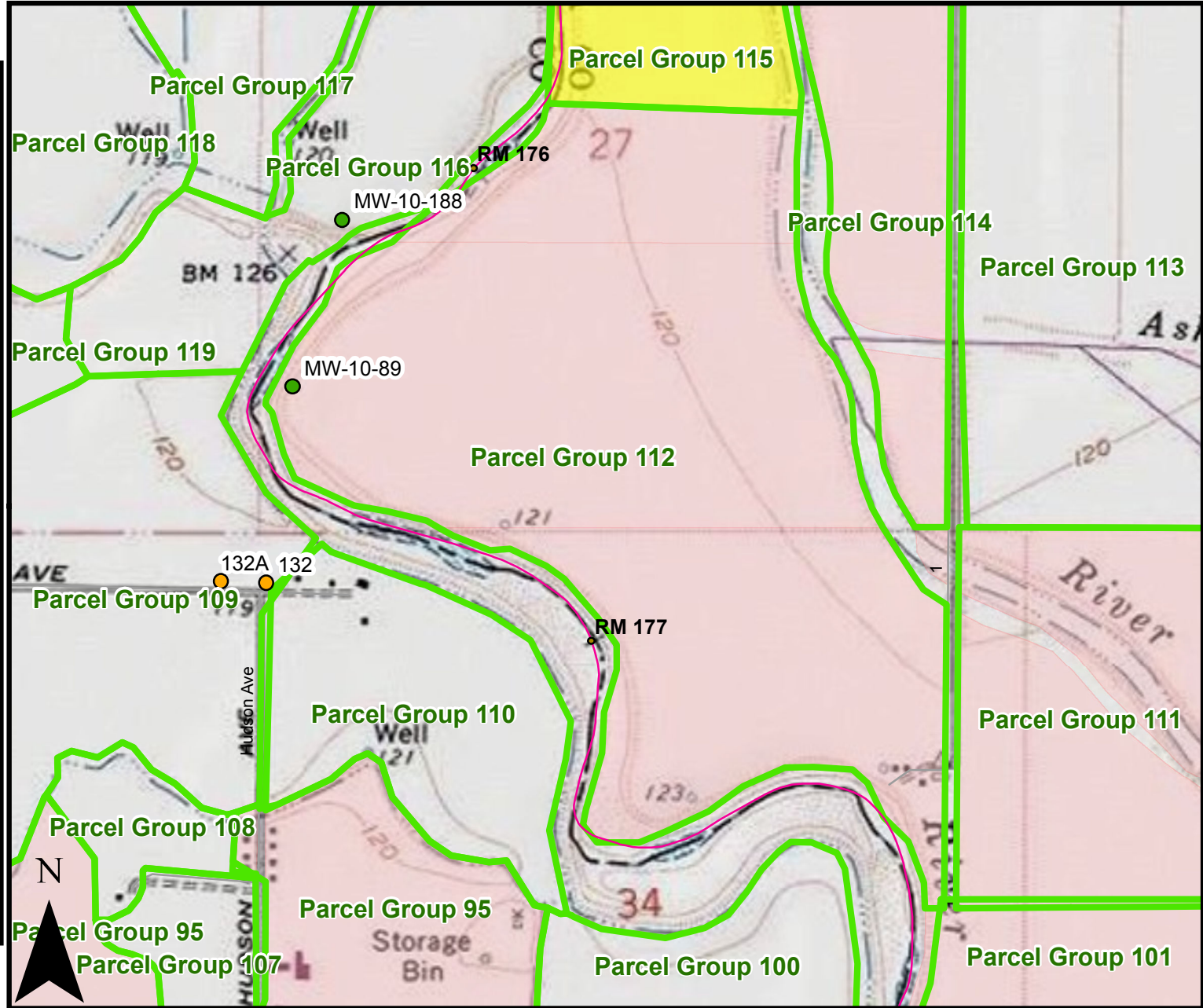
▭ 2011\_Flooded\_Areas

▭ District ID'd Parcels

▭ LandownerIDParcels

▭ RMC\_IDd\_impacted\_parcels

▭ SCTF\_Id\_Parcels



0 0.15 0.3 0.6 Miles



# Parcel Group 114

## Legend

**Monitoring Wells**

- CCID
- NFF
- SLCC
- USBR

— R4AXSs2

— Canals

▭ Parcel Groups

— Interstate

— US Highway

— State Highway

— Local Road

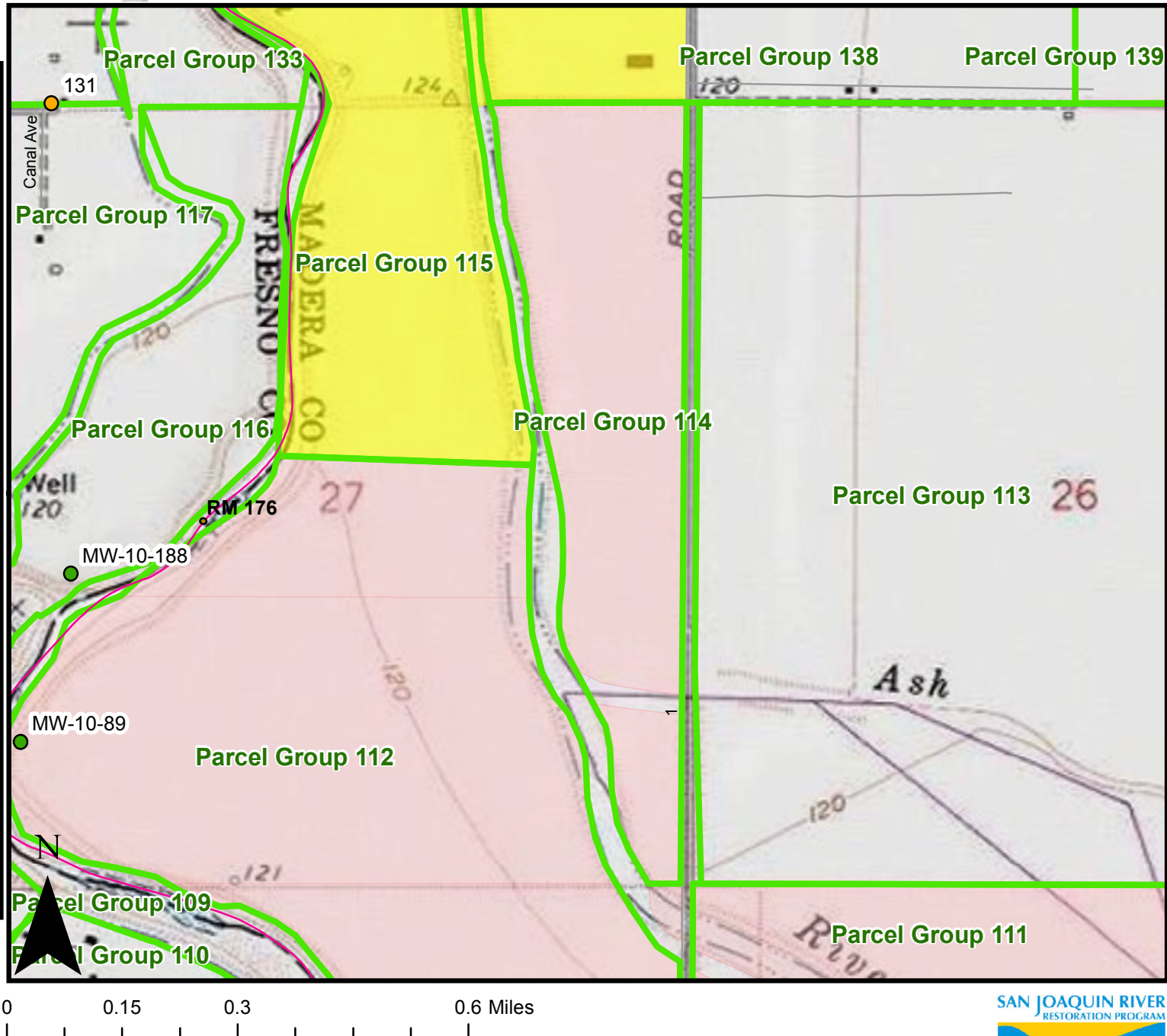
▭ 2011\_Flooded\_Areas

▭ District ID'd Parcels

▭ LandownerIDParcels

▭ RMC\_IDd\_impacted\_parcels

▭ SCTF\_Id\_Parcels



# Parcel Group 115

## Legend

**Monitoring Wells**

- CCID
- NFF
- SLCC
- USBR

— R4AXSs2

— Canals

▭ Parcel Groups

— Interstate

— US Highway

— State Highway

— Local Road

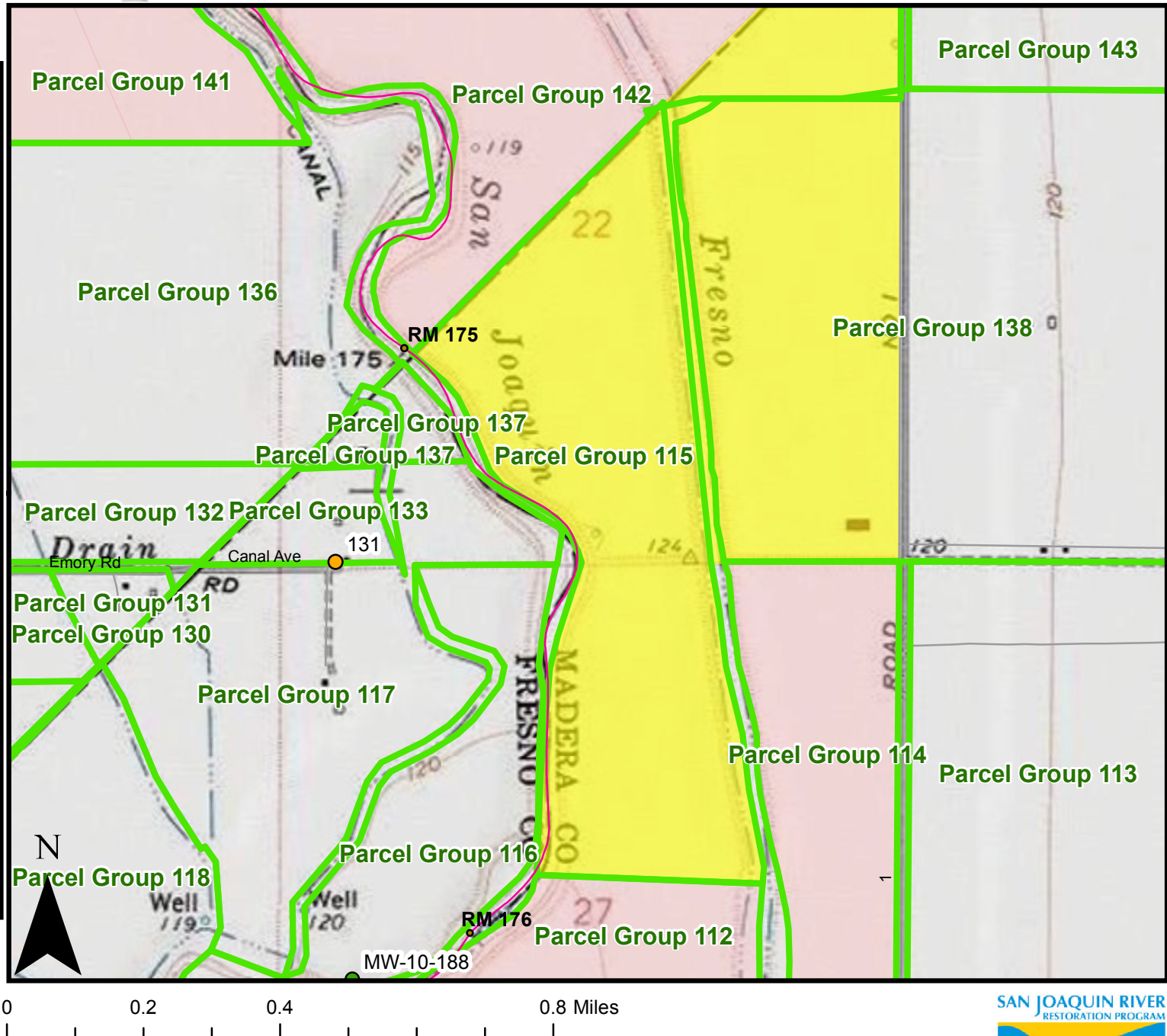
▭ 2011\_Flooded\_Areas

▭ District ID'd Parcels

▭ LandownerIDParcels

▭ RMC\_IDd\_impacted\_parcels

▭ SCTF\_Id\_Parcels



# Parcel Group 116

## Legend

**Monitoring Wells**

- CCID
- NFF
- SLCC
- USBR

— R4AXSs2

— Canals

▭ Parcel Groups

— Interstate

— US Highway

— State Highway

— Local Road

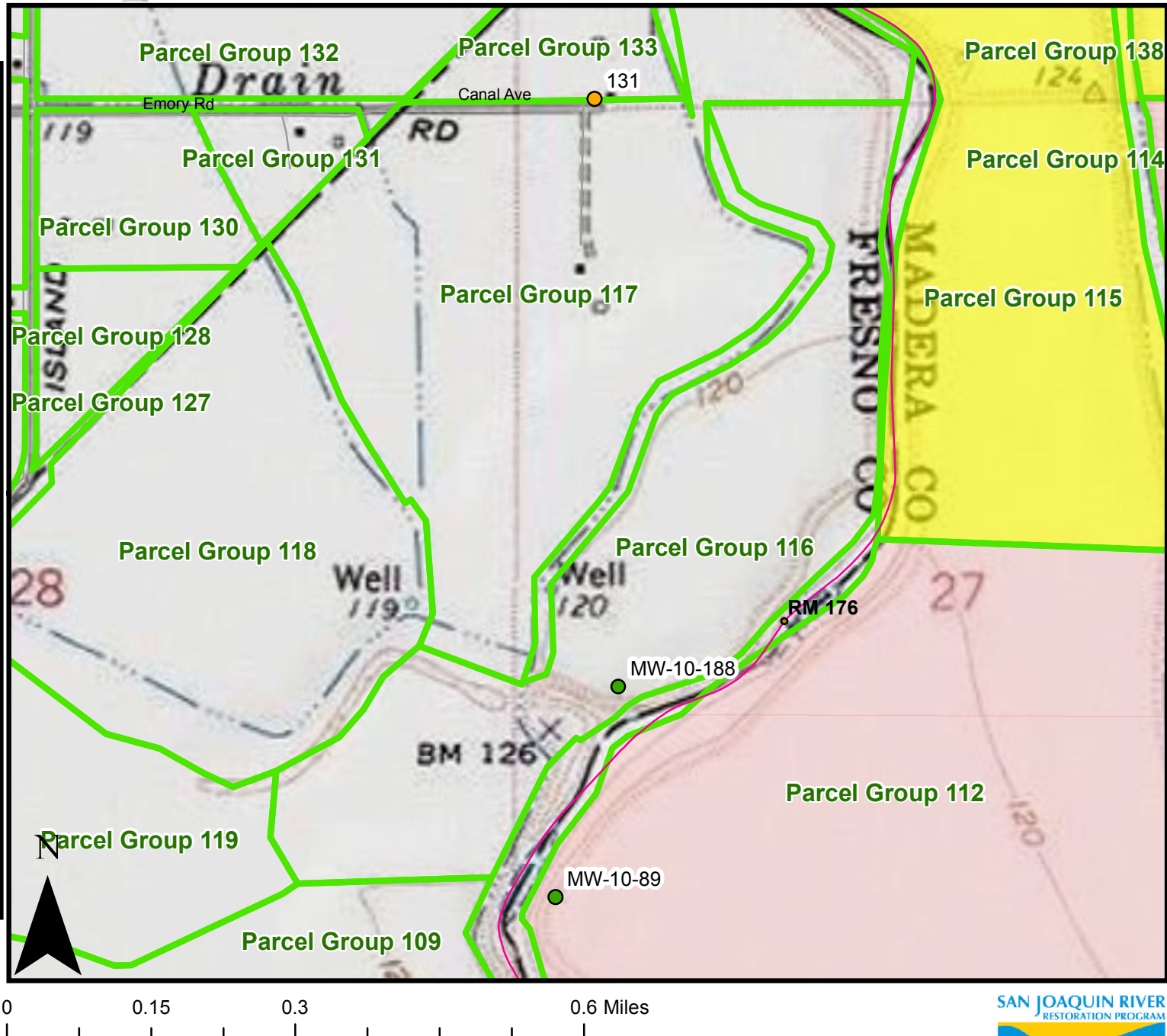
■ 2011\_Flooded\_Areas

▭ District ID'd Parcels

■ LandownerIDParcels

■ RMC\_IDd\_impacted\_parcels

■ SCTF\_Id\_Parcels



# Parcel Group 117

**Legend**

**Monitoring Wells**

- CCID
- NFF
- SLCC
- USBR

— R4AXSs2

— Canals

▭ Parcel Groups

— Interstate

— US Highway

— State Highway

— Local Road

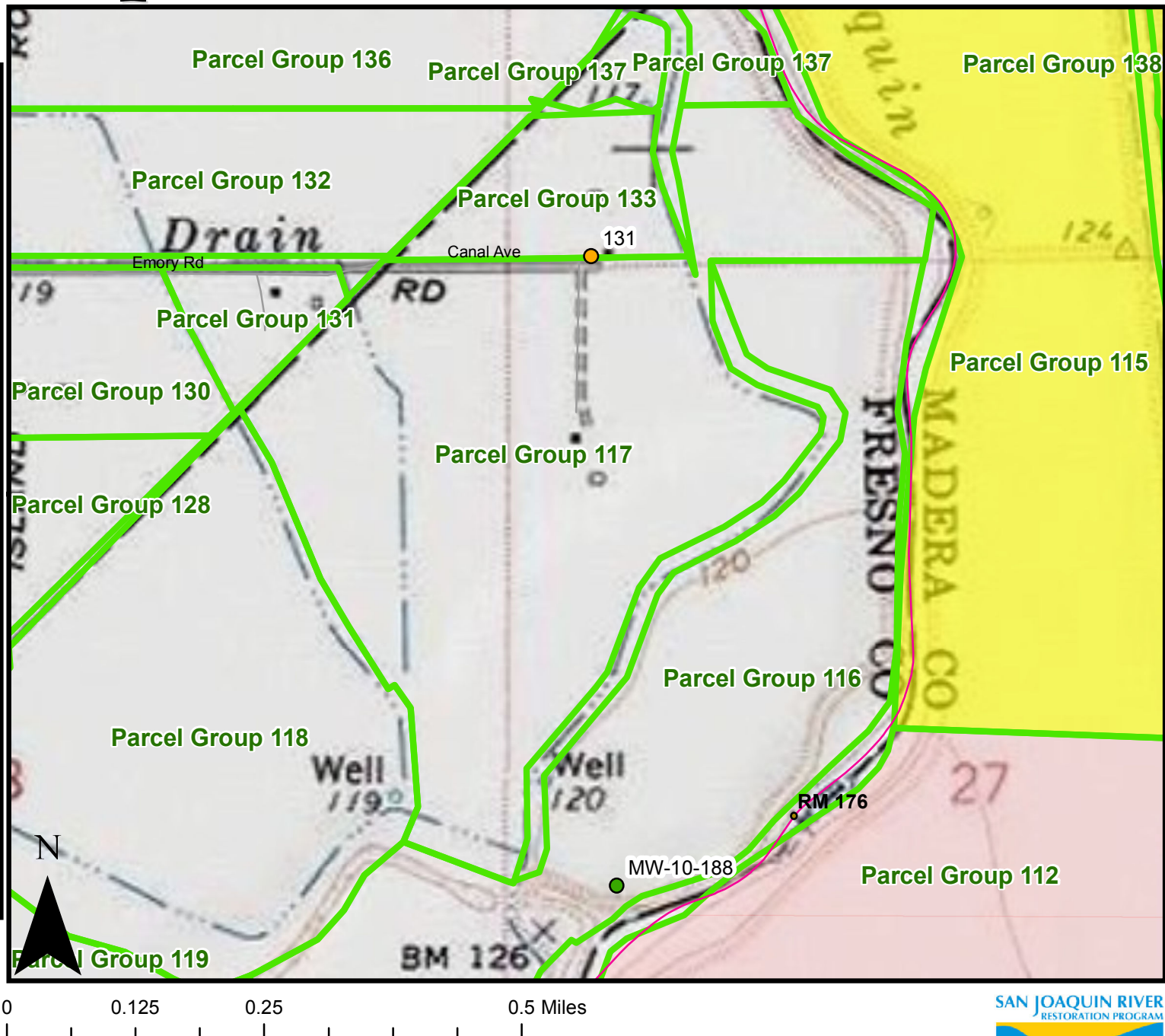
■ 2011\_Flooded\_Areas

▭ District ID'd Parcels

■ LandownerIDParcels

■ RMC\_IDd\_impacted\_parcels

■ SCTF\_Id\_Parcels



# Parcel Group 118

**Legend**

**Monitoring Wells**

- CCID
- NFF
- SLCC
- USBR

— R4AXSs2

— Canals

▭ Parcel Groups

— Interstate

— US Highway

— State Highway

— Local Road

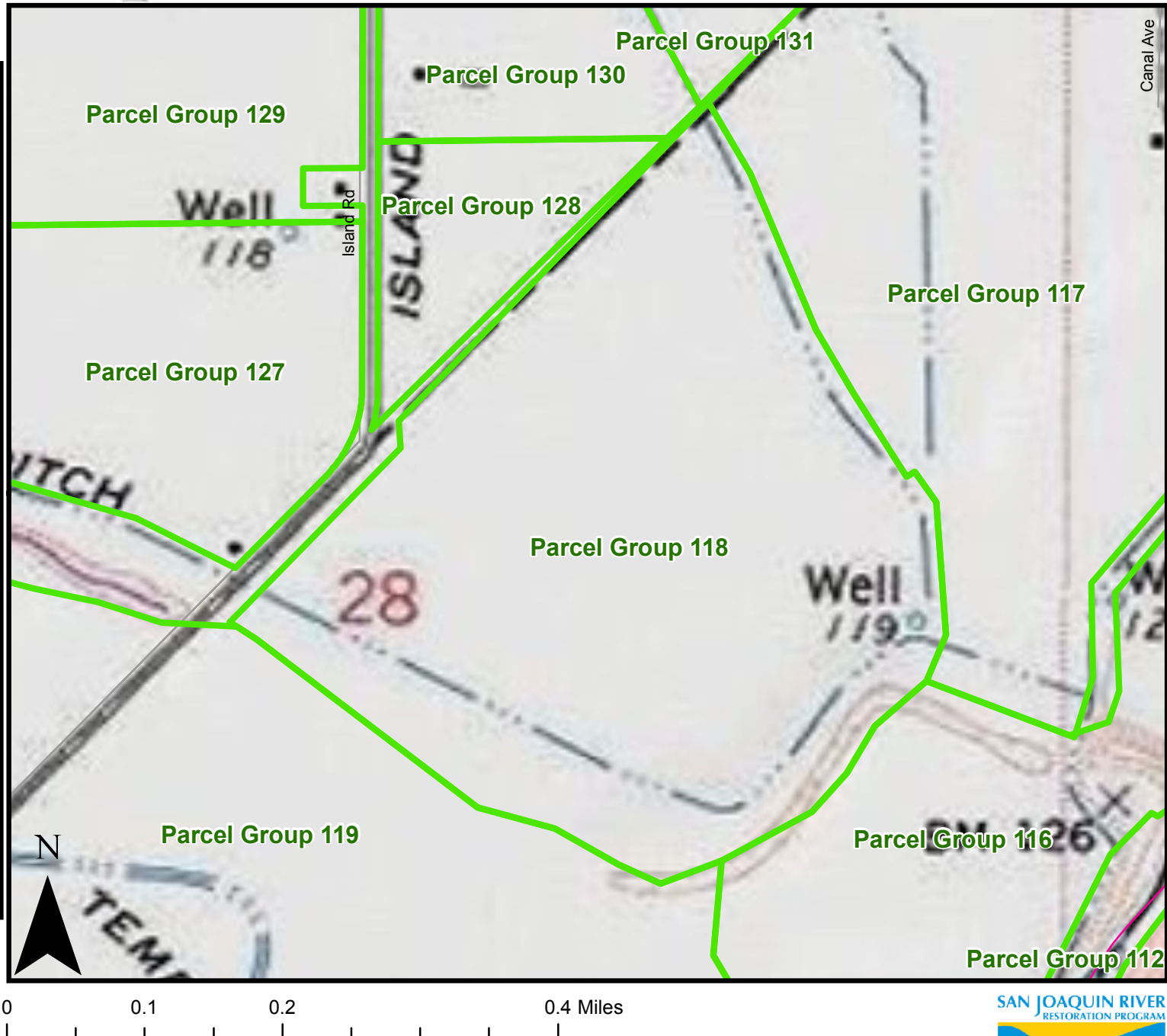
■ 2011\_Flooded\_Areas

▭ District ID'd Parcels

■ LandownerIDParcels

■ RMC\_IDd\_impacted\_parcels

■ SCTF\_Id\_Parcels



# Parcel Group 119

**Legend**

**Monitoring Wells**

- CCID
- NFF
- SLCC
- USBR

— R4AXSs2

— Canals

▭ Parcel Groups

— Interstate

— US Highway

— State Highway

— Local Road

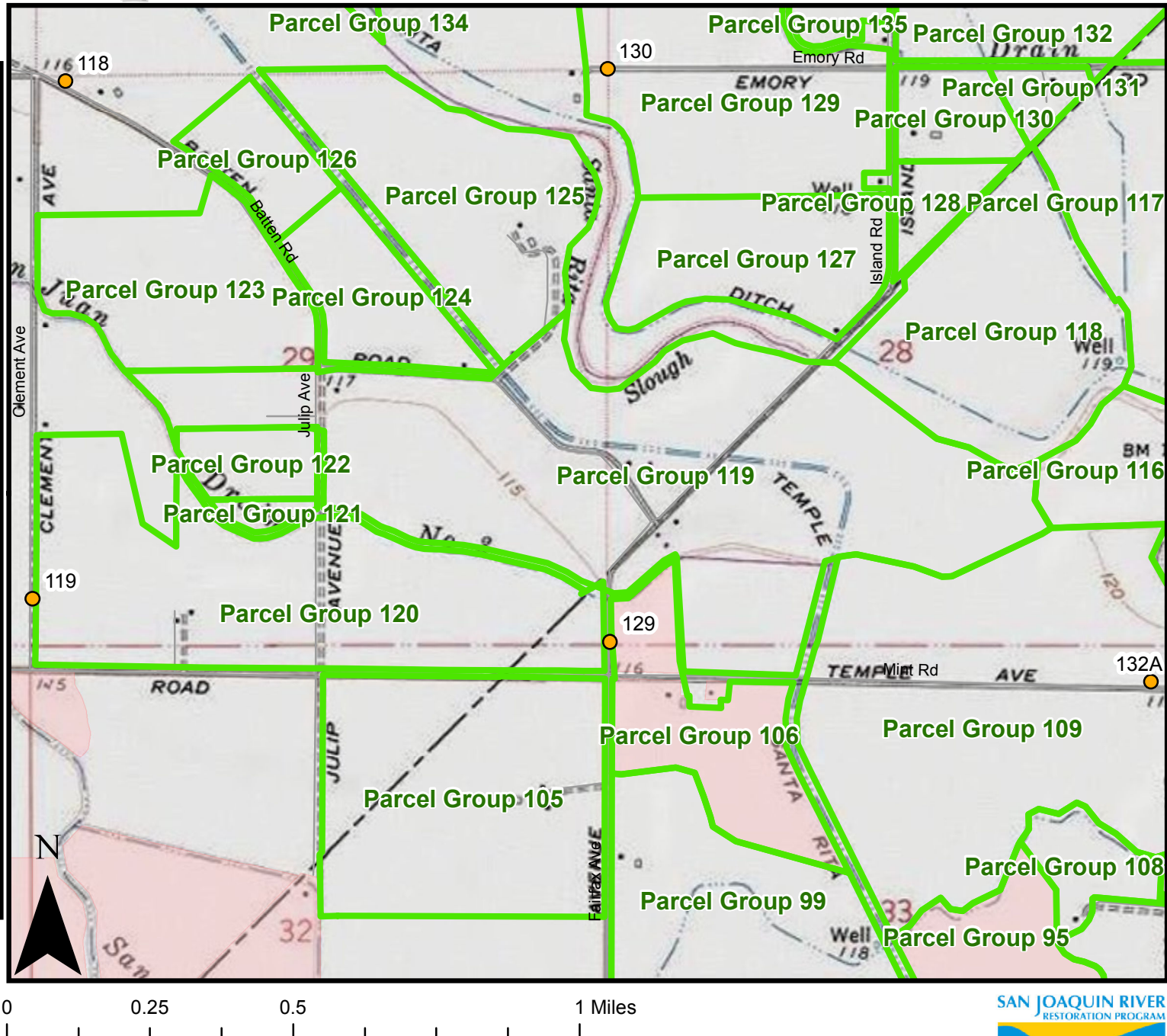
■ 2011\_Flooded\_Areas

■ District ID'd Parcels

■ LandownerIDParcels

■ RMC\_IDd\_impacted\_parcels

■ SCTF\_Id\_Parcels



# Parcel Group 120

**Legend**

**Monitoring Wells**

- CCID
- NFF
- SLCC
- USBR

— R4AXSs2

— Canals

▭ Parcel Groups

— Interstate

— US Highway

— State Highway

— Local Road

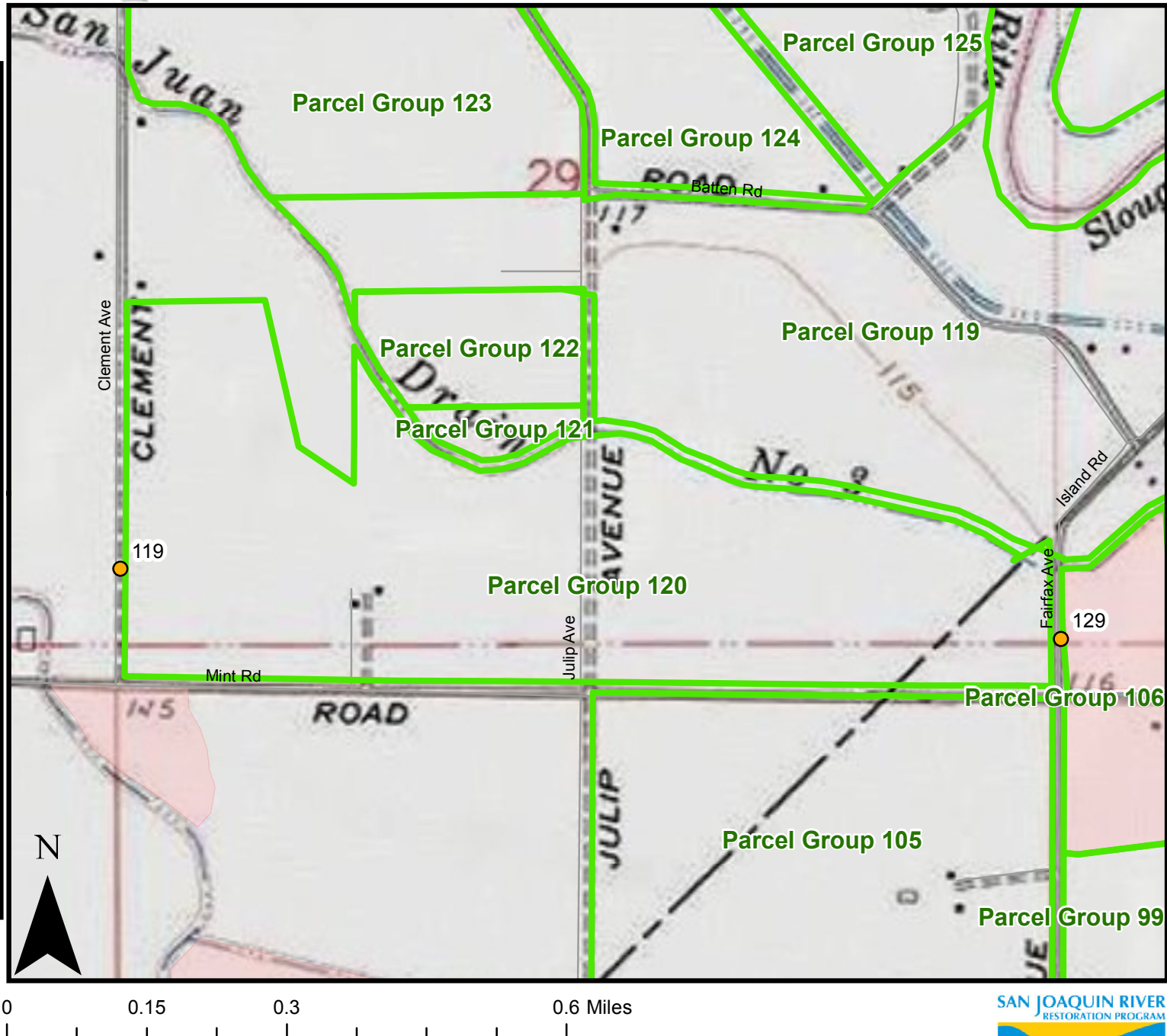
■ 2011\_Flooded\_Areas

▭ District ID'd Parcels

■ LandownerIDParcels

■ RMC\_IDd\_impacted\_parcels

■ SCTF\_Id\_Parcels





# Parcel Group 121

**Legend**

**Monitoring Wells**

- CCID
- NFF
- SLCC
- USBR

— R4AXSs2

— Canals

▭ Parcel Groups

— Interstate

— US Highway

— State Highway

— Local Road

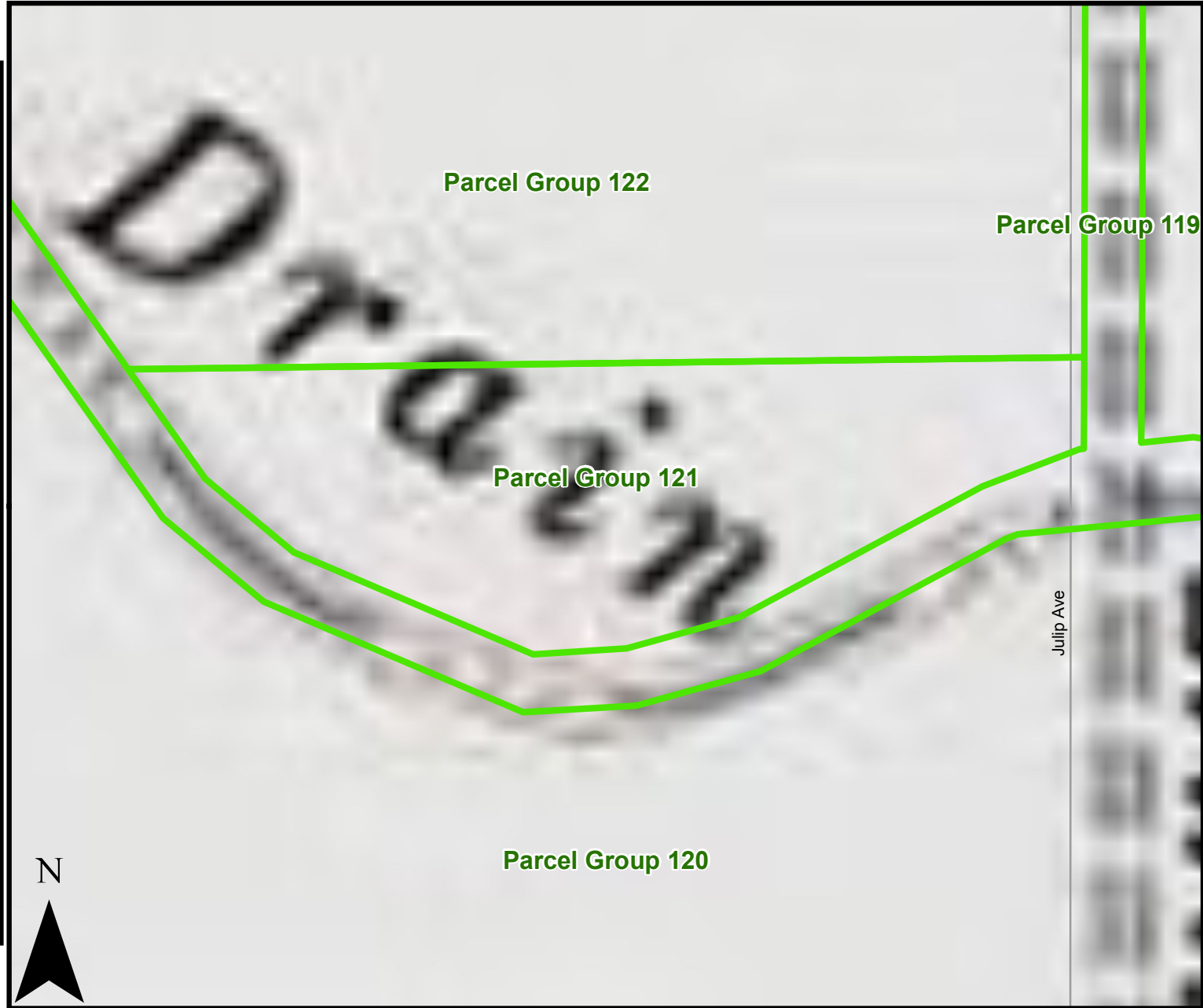
■ 2011\_Flooded\_Areas

▭ District ID'd Parcels

■ LandownerIDParcels

■ RMC\_IDd\_impacted\_parcels

■ SCTF\_Id\_Parcels



# Parcel Group 122

**Legend**

**Monitoring Wells**

- CCID
- NFF
- SLCC
- USBR

— R4AXSs2

— Canals

▭ Parcel Groups

— Interstate

— US Highway

— State Highway

— Local Road

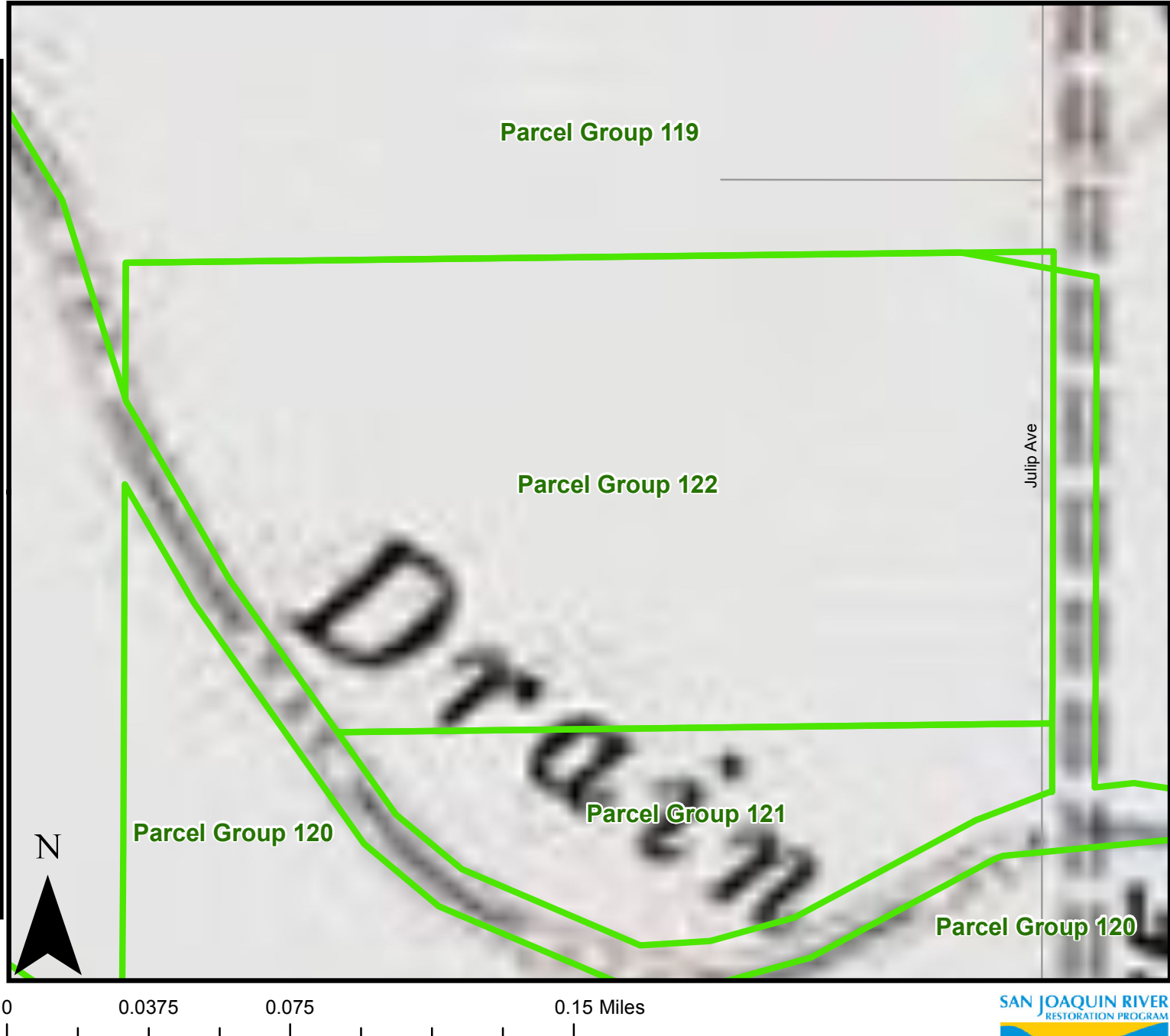
▭ 2011\_Flooded\_Areas

▭ District ID'd Parcels

▭ LandownerIDParcels

▭ RMC\_IDd\_impacted\_parcels

▭ SCTF\_Id\_Parcels



# Parcel Group 123

### Legend

**Monitoring Wells**

- CCID
- NFF
- SLCC
- USBR

— R4AXSs2

— Canals

▭ Parcel Groups

— Interstate

— US Highway

— State Highway

— Local Road


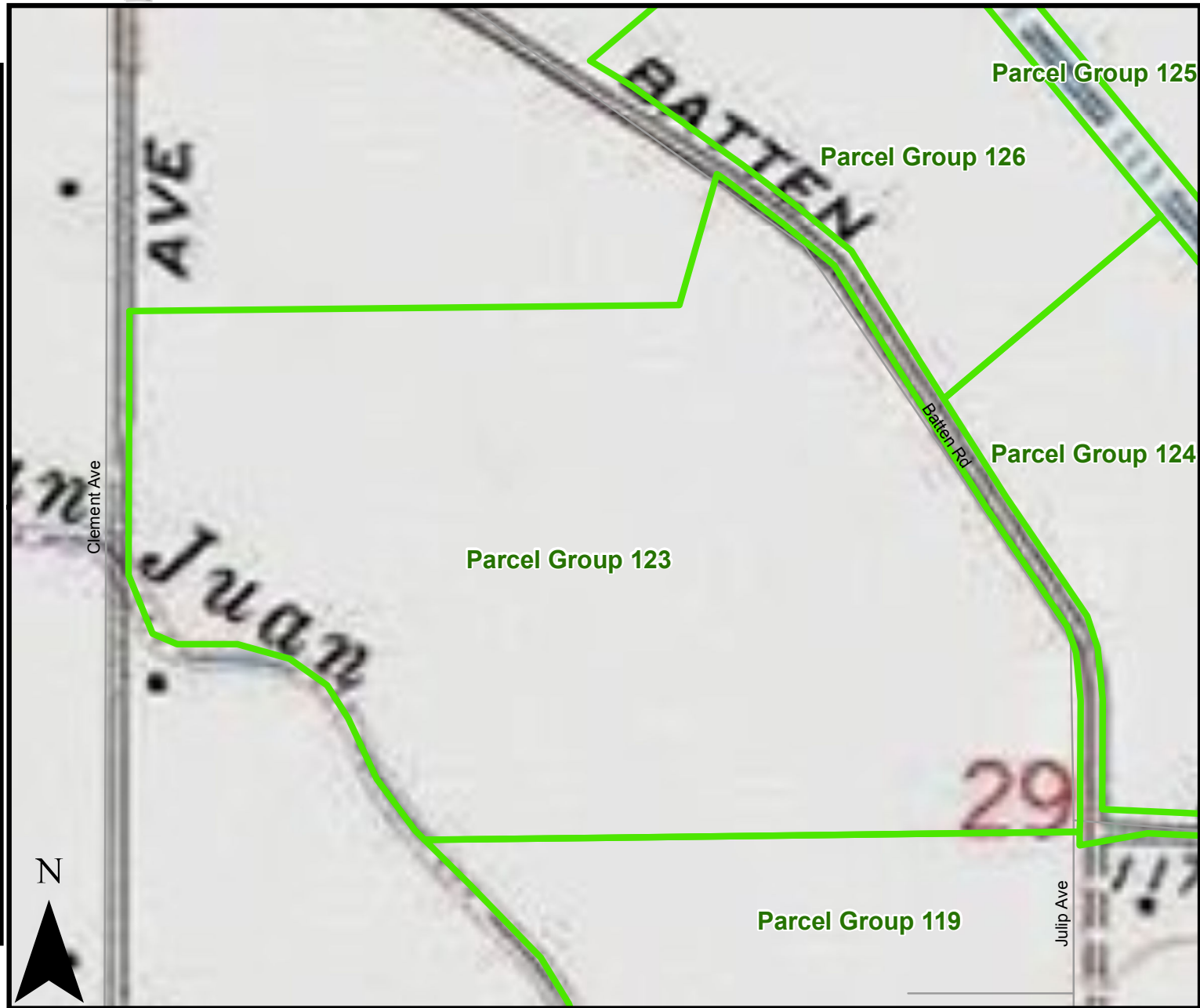
■ 2011\_Flooded\_Areas

▭ District ID'd Parcels

■ LandownerIDParcels

■ RMC\_IDd\_impacted\_parcels

■ SCTF\_Id\_Parcels



# Parcel Group 124

**Legend**

**Monitoring Wells**

- CCID
- NFF
- SLCC
- USBR

— R4AXSs2

— Canals

▭ Parcel Groups

— Interstate

— US Highway

— State Highway

— Local Road

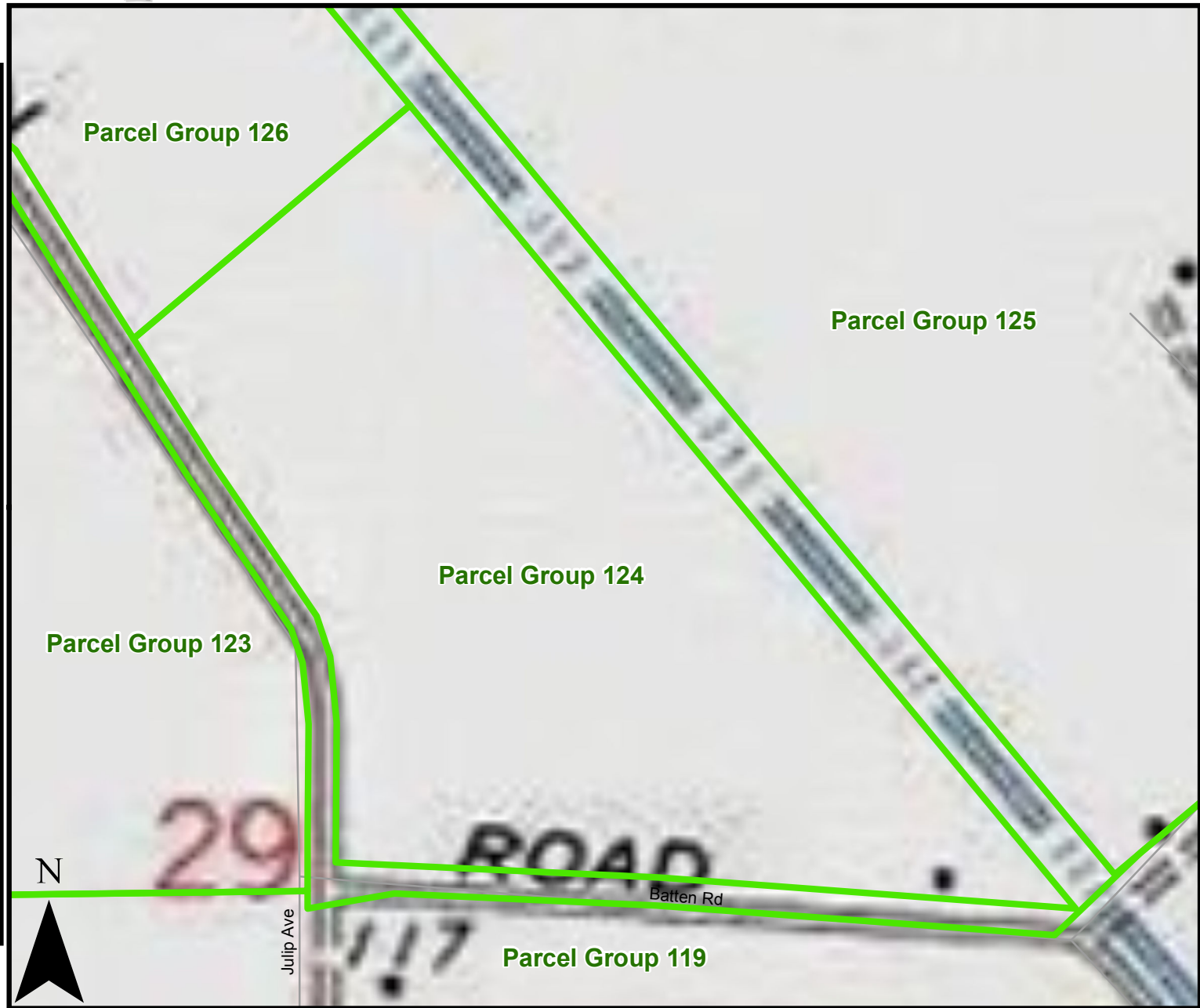
■ 2011\_Flooded\_Areas

▭ District ID'd Parcels

■ LandownerIDParcels

■ RMC\_IDd\_impacted\_parcels

■ SCTF\_Id\_Parcels



# Parcel Group 125

### Legend

**Monitoring Wells**

- CCID
- NFF
- SLCC
- USBR

— R4AXSs2

— Canals

▭ Parcel Groups

— Interstate

— US Highway

— State Highway

— Local Road


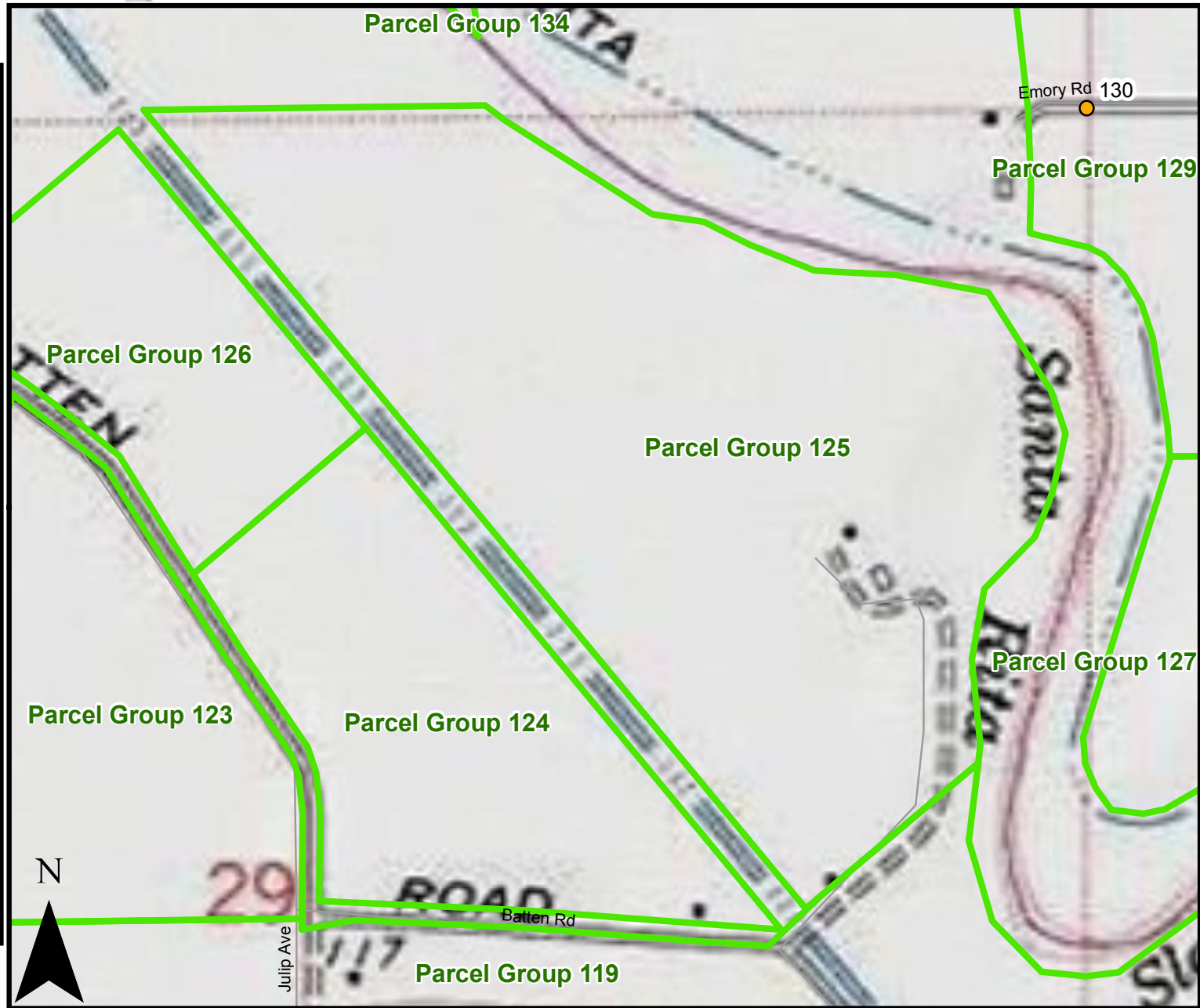
▭ 2011\_Flooded\_Areas

▭ District ID'd Parcels

▭ LandownerIDParcels

▭ RMC\_IDd\_impacted\_parcels

▭ SCTF\_Id\_Parcels



# Parcel Group 126

**Legend**

**Monitoring Wells**

- CCID
- NFF
- SLCC
- USBR

— R4AXSs2

— Canals

▭ Parcel Groups

— Interstate

— US Highway

— State Highway

— Local Road

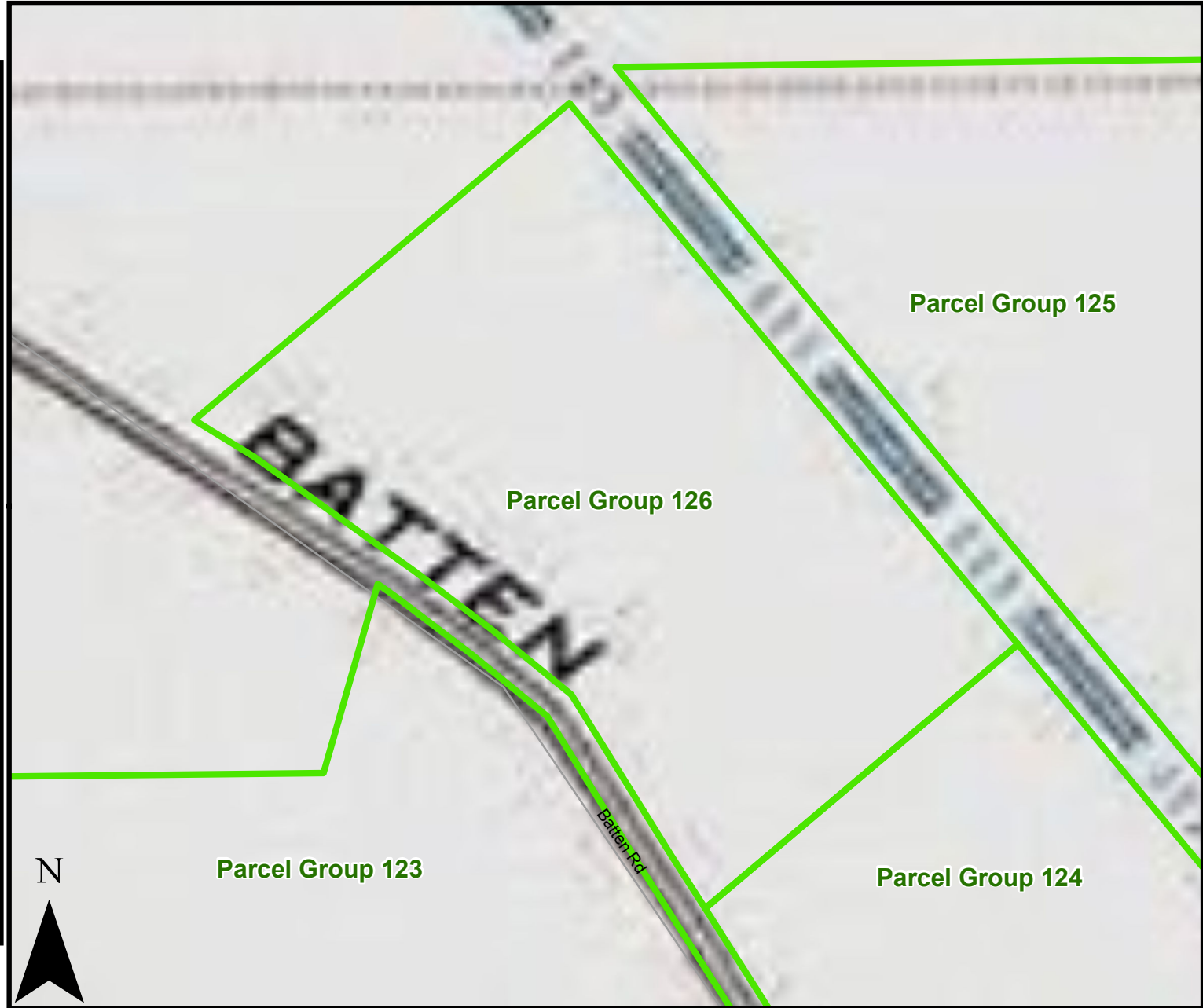
■ 2011\_Flooded\_Areas

▭ District ID'd Parcels

■ LandownerIDParcels

■ RMC\_IDd\_impacted\_parcels

■ SCTF\_Id\_Parcels



# Parcel Group 127

**Legend**

**Monitoring Wells**

- CCID
- NFF
- SLCC
- USBR

— R4AXSs2

— Canals

▭ Parcel Groups

— Interstate

— US Highway

— State Highway

— Local Road


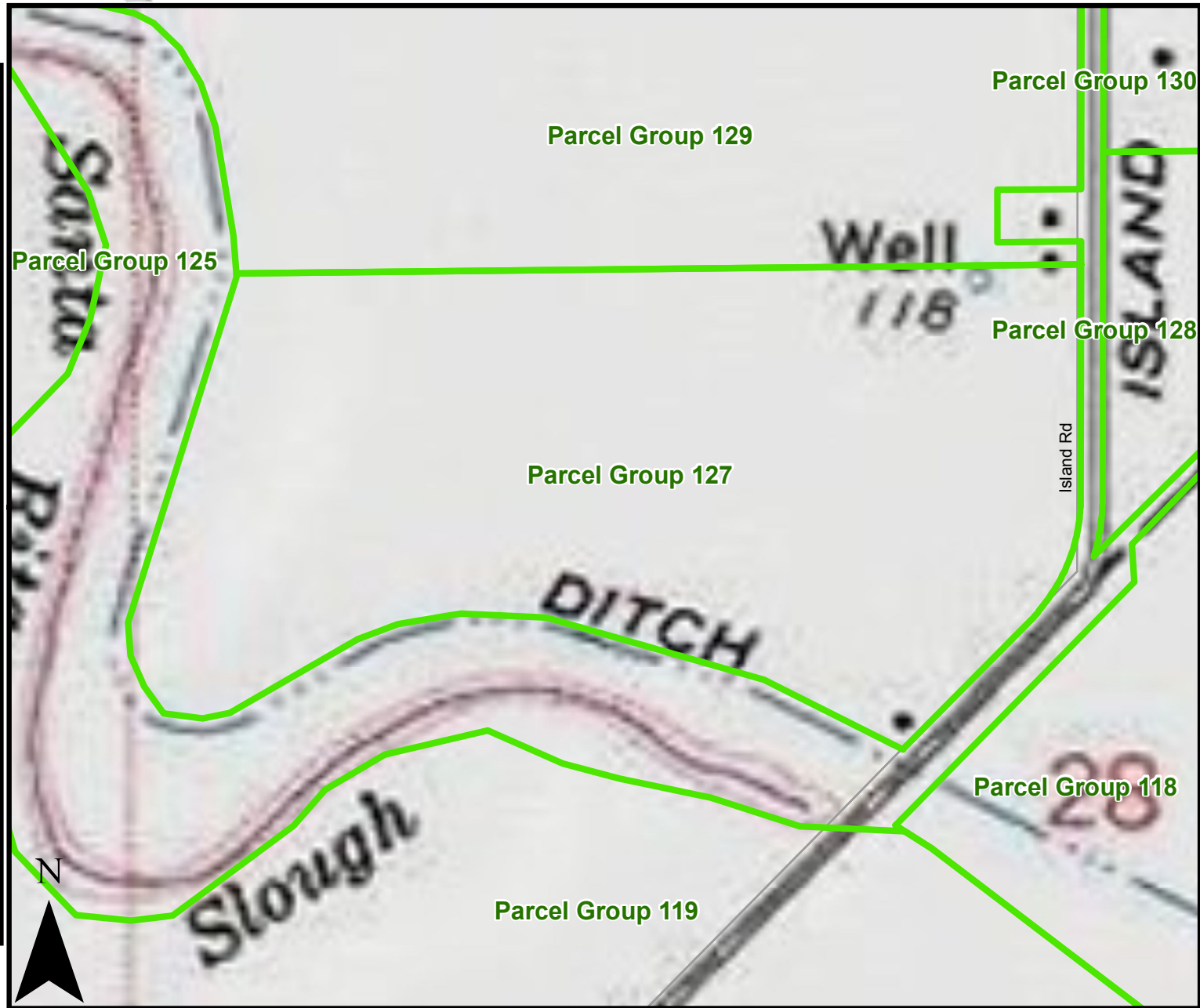
■ 2011\_Flooded\_Areas

▭ District ID'd Parcels

■ LandownerIDParcels

■ RMC\_IDd\_impacted\_parcels

■ SCTF\_Id\_Parcels



# Parcel Group 129

**Legend**

**Monitoring Wells**

- CCID
- NFF
- SLCC
- USBR

— R4AXSs2

— Canals

▭ Parcel Groups

— Interstate

— US Highway

— State Highway

— Local Road


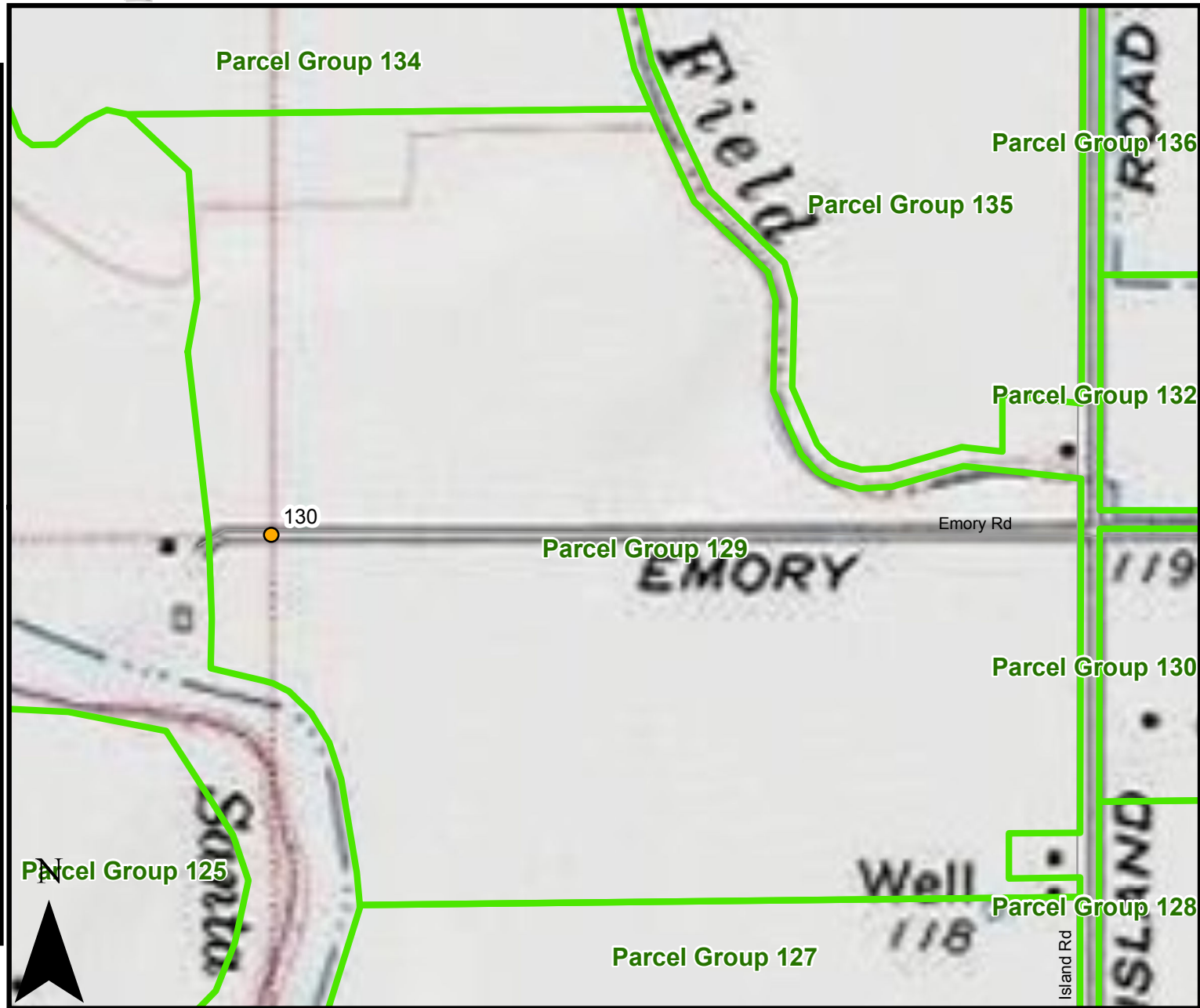
▭ 2011\_Flooded\_Areas

▭ District ID'd Parcels

▭ LandownerIDParcels

▭ RMC\_IDd\_impacted\_parcels

▭ SCTF\_Id\_Parcels





# Parcel Group 128

**Legend**

**Monitoring Wells**

- CCID
- NFF
- SLCC
- USBR

— R4AXSs2

— Canals

▭ Parcel Groups

— Interstate

— US Highway

— State Highway

— Local Road

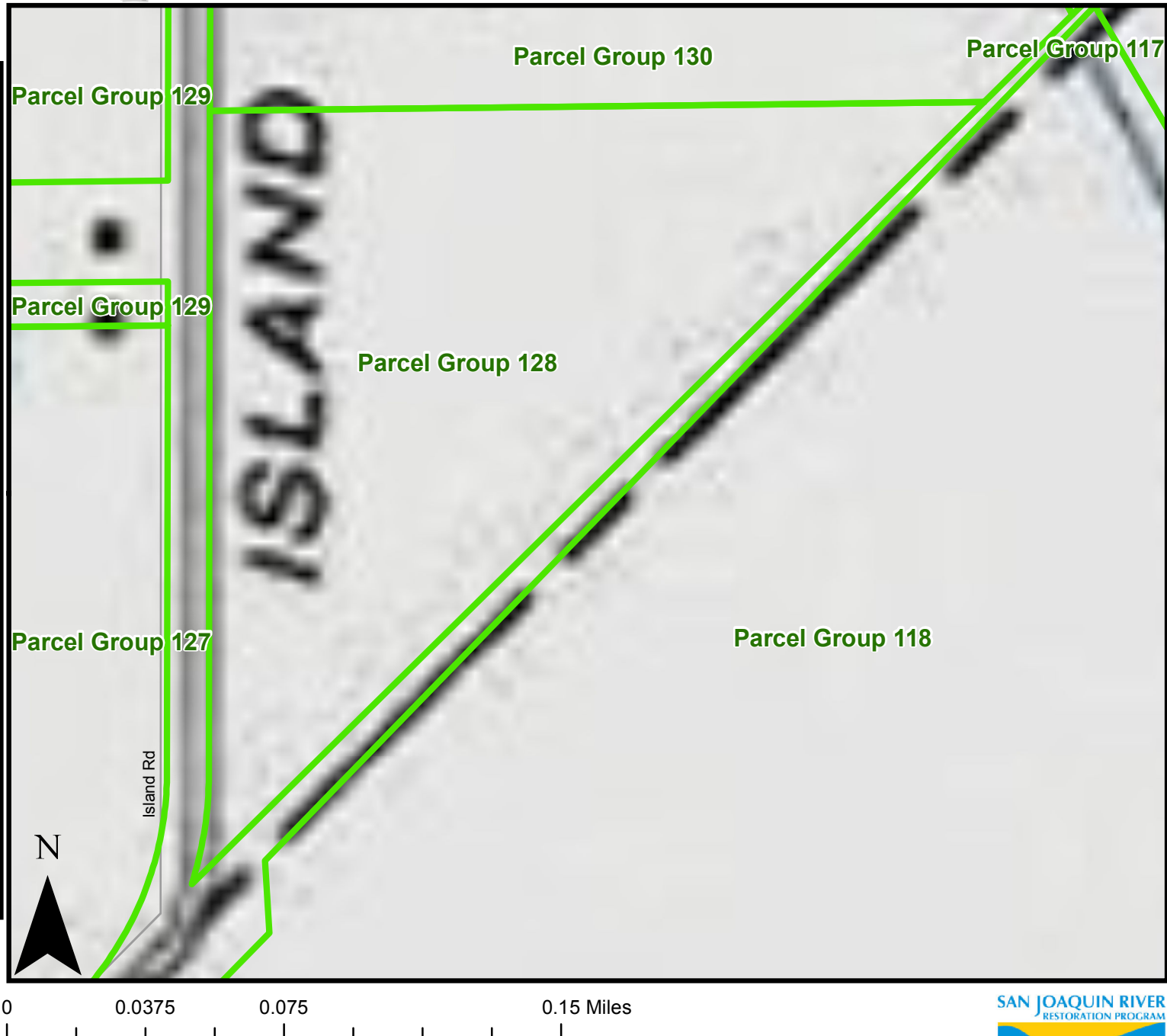
■ 2011\_Flooded\_Areas

▭ District ID'd Parcels

■ LandownerIDParcels

■ RMC\_IDd\_impacted\_parcels

■ SCTF\_Id\_Parcels



# Parcel Group 130

**Legend**

**Monitoring Wells**

- CCID
- NFF
- SLCC
- USBR

— R4AXSs2

— Canals

▭ Parcel Groups

== Interstate

— US Highway

— State Highway

— Local Road

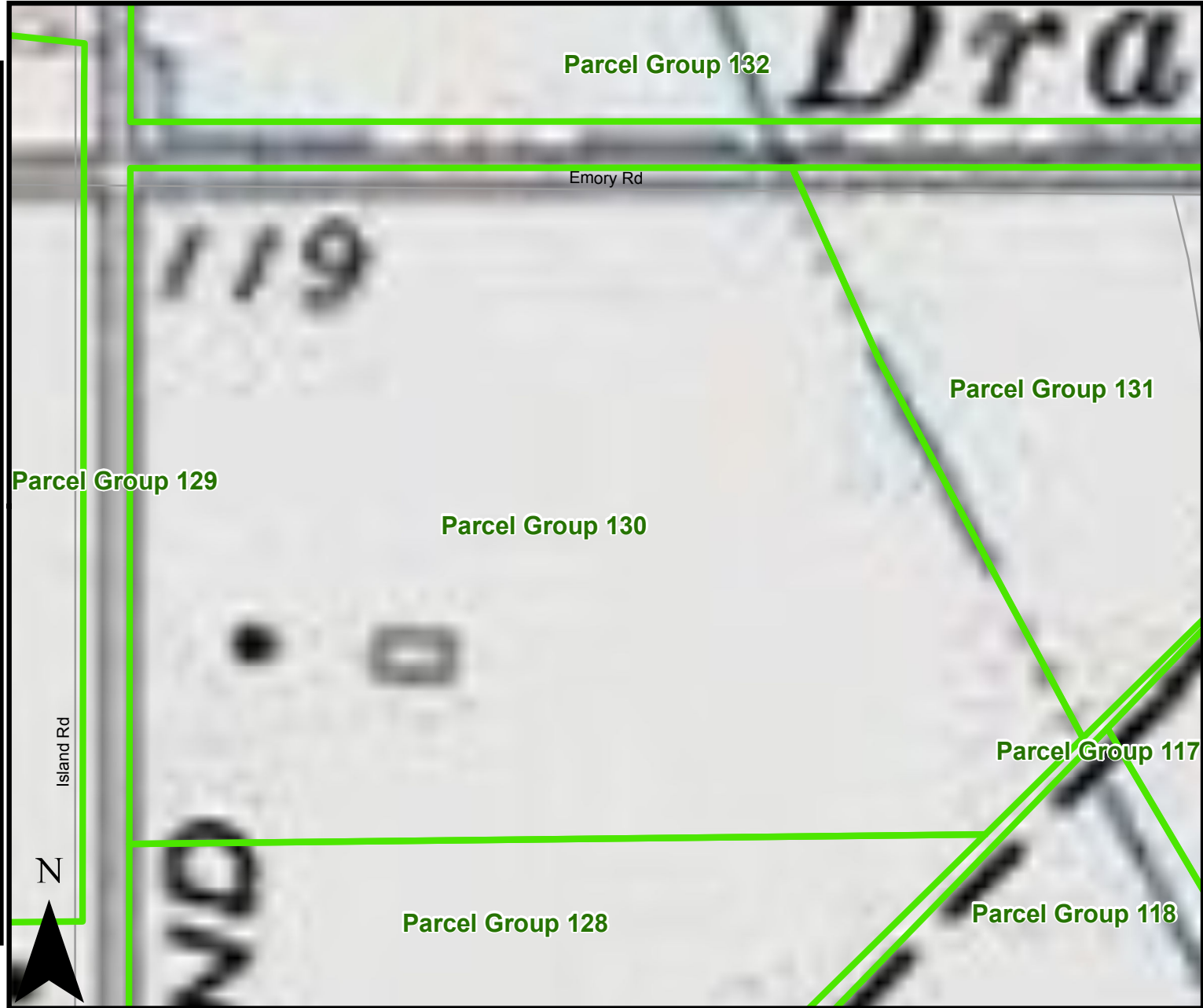
■ 2011\_Flooded\_Areas

▭ District ID'd Parcels

■ LandownerIDParcels

■ RMC\_IDd\_impacted\_parcels

■ SCTF\_Id\_Parcels



# Parcel Group 131

### Legend

**Monitoring Wells**

- CCID
- NFF
- SLCC
- USBR

— R4AXSs2

— Canals

▭ Parcel Groups

— Interstate

— US Highway

— State Highway

— Local Road

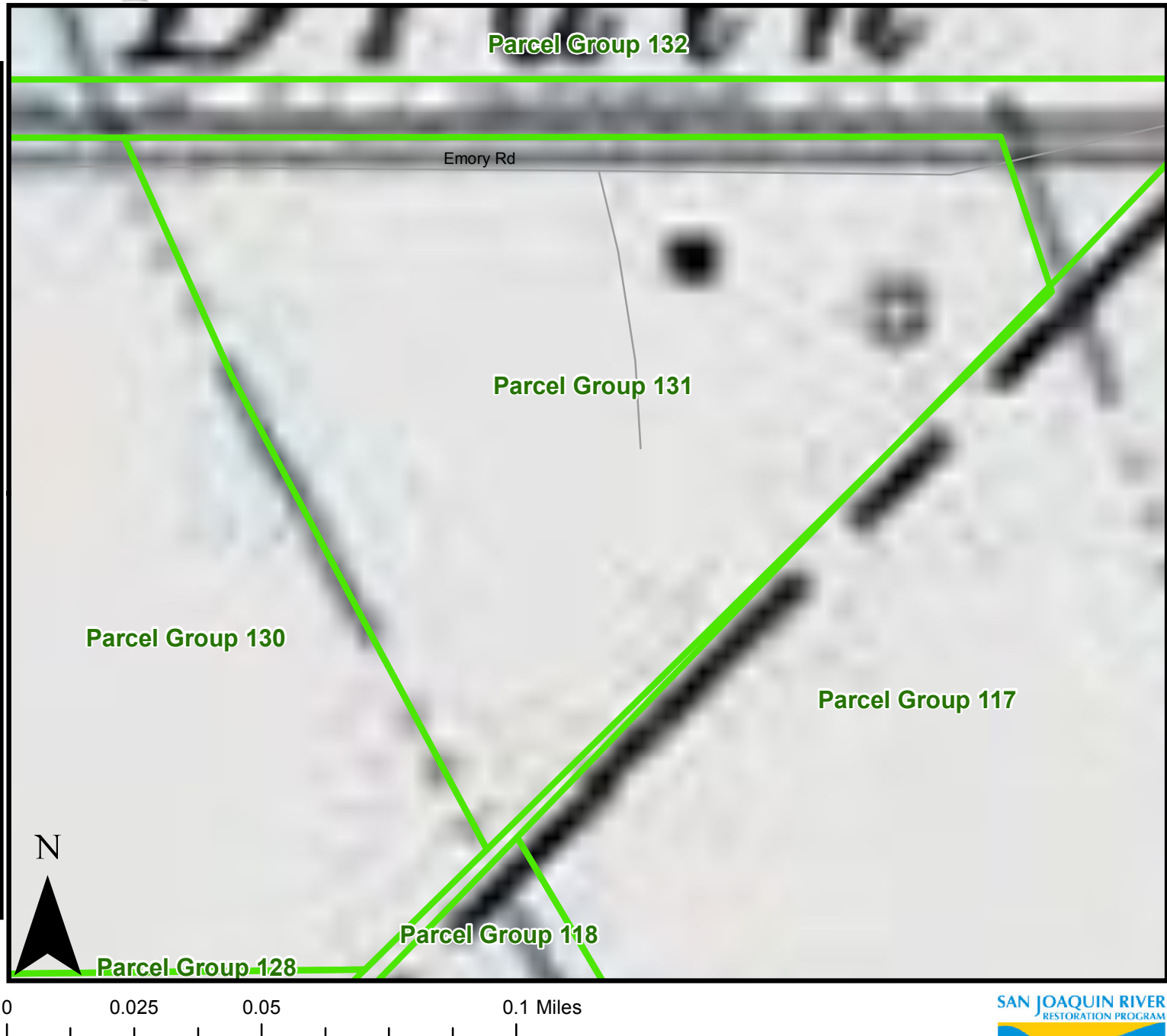
■ 2011\_Flooded\_Areas

▭ District ID'd Parcels

■ LandownerIDParcels

■ RMC\_IDd\_impacted\_parcels

■ SCTF\_Id\_Parcels



# Parcel Group 132

**Legend**

**Monitoring Wells**

- CCID
- NFF
- SLCC
- USBR

— R4AXSs2

— Canals

▭ Parcel Groups

— Interstate

— US Highway

— State Highway

— Local Road


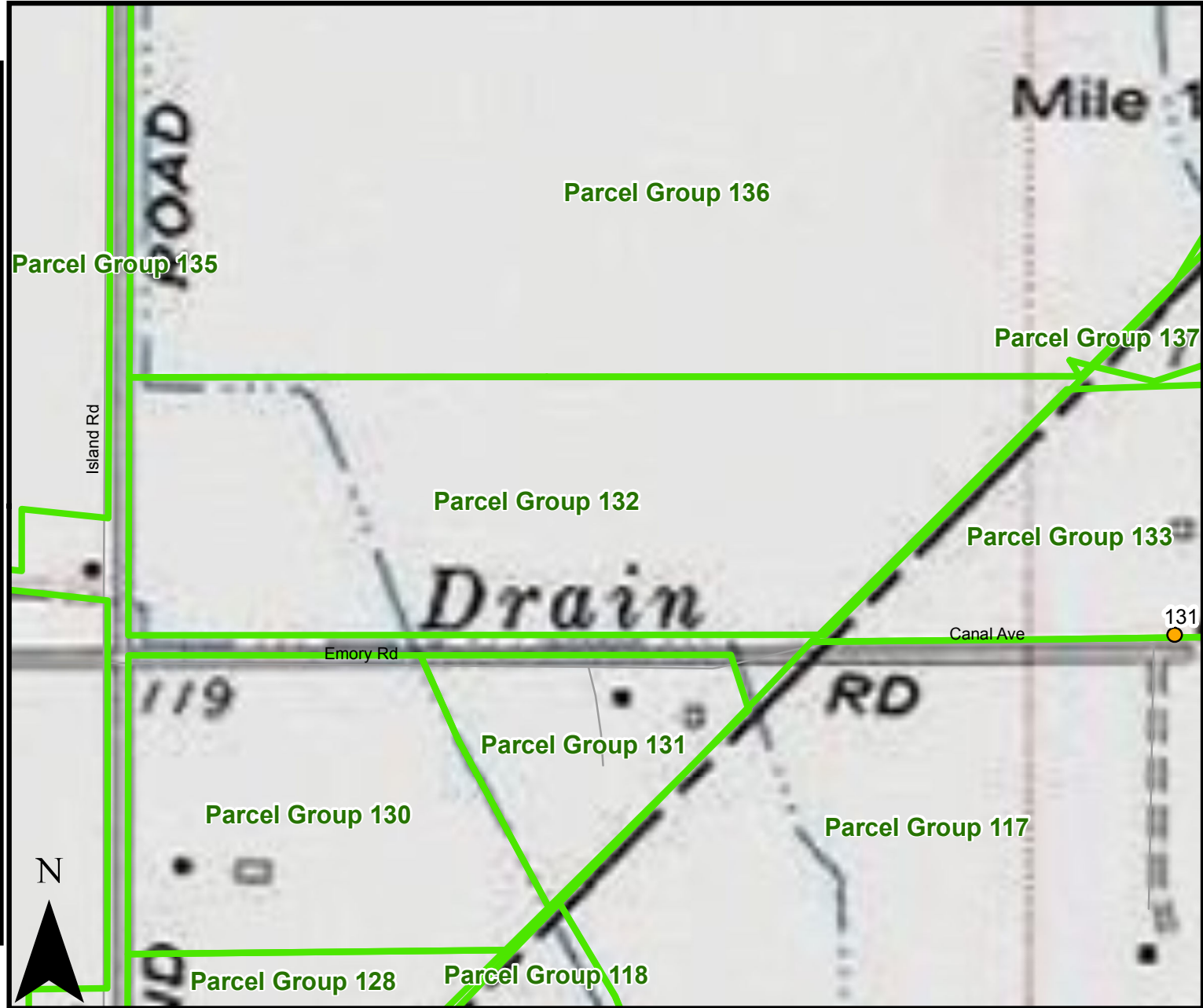
■ 2011\_Flooded\_Areas

▭ District ID'd Parcels

■ LandownerIDParcels

■ RMC\_IDd\_impacted\_parcels

■ SCTF\_Id\_Parcels



# Parcel Group 133

**Legend**

**Monitoring Wells**

- CCID
- NFF
- SLCC
- USBR

— R4AXSs2

— Canals

▭ Parcel Groups

— Interstate

— US Highway

— State Highway

— Local Road

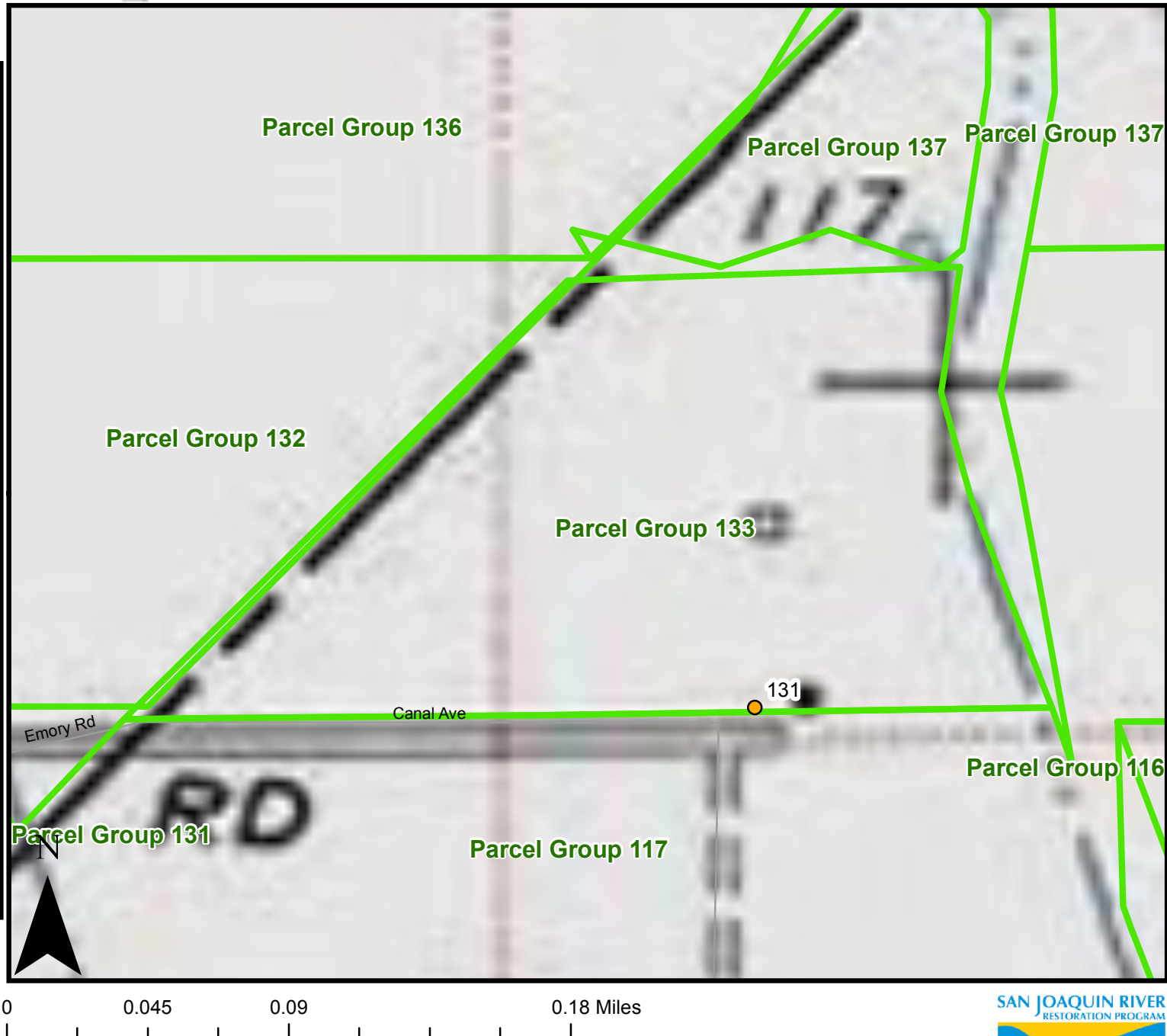
■ 2011\_Flooded\_Areas

▭ District ID'd Parcels

■ LandownerIDParcels

■ RMC\_IDd\_impacted\_parcels

■ SCTF\_Id\_Parcels



# Parcel Group 134

**Legend**

**Monitoring Wells**

- CCID
- NFF
- SLCC
- USBR

— R4AXSs2

— Canals

▭ Parcel Groups

— Interstate

— US Highway

— State Highway

— Local Road


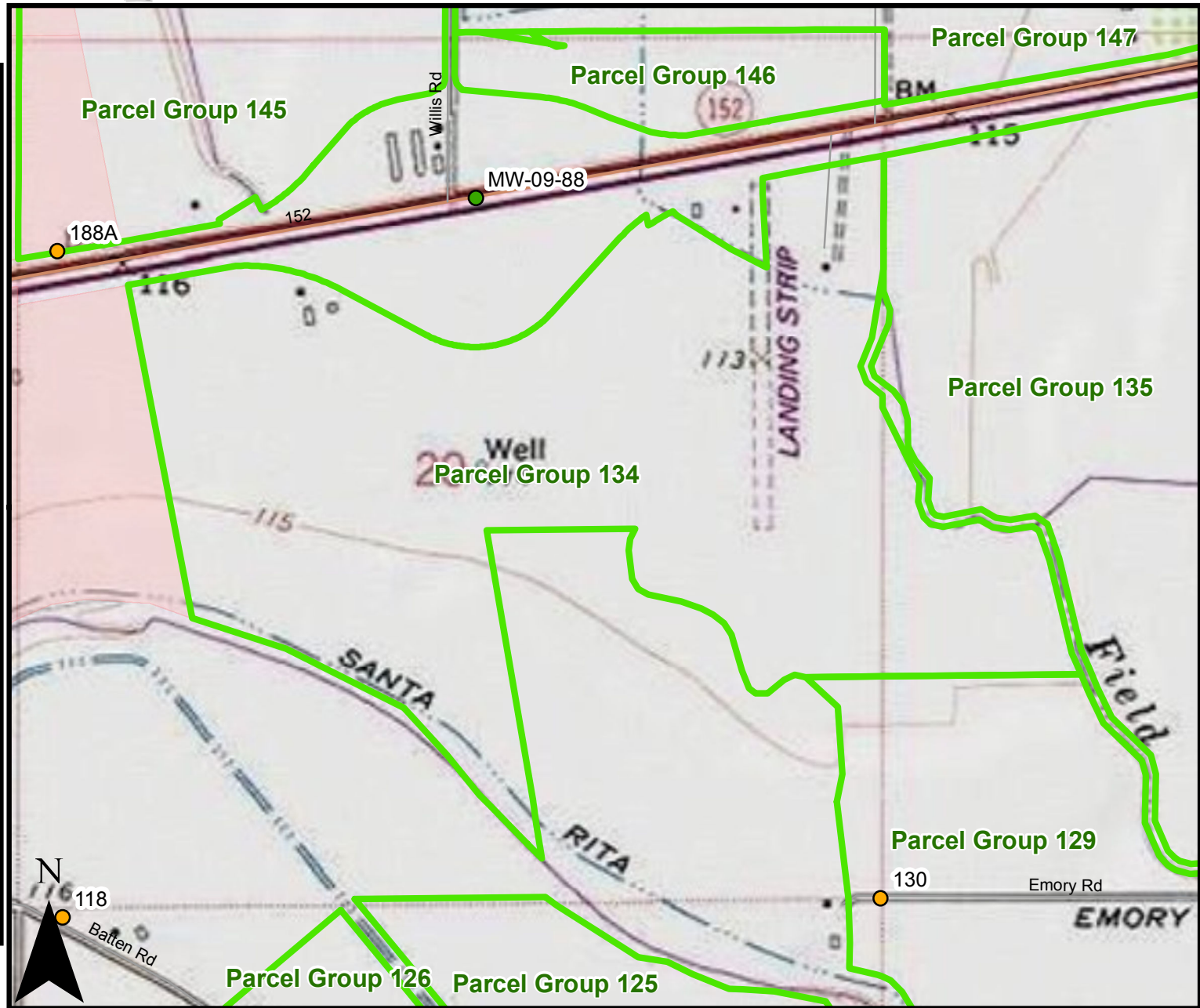
▭ 2011\_Flooded\_Areas

▭ District ID'd Parcels

▭ LandownerIDParcels

▭ RMC\_IDd\_impacted\_parcels

▭ SCTF\_Id\_Parcels



# Parcel Group 135

**Legend**

**Monitoring Wells**

- CCID
- NFF
- SLCC
- USBR

— R4AXSs2

— Canals

▭ Parcel Groups

— Interstate

— US Highway

— State Highway

— Local Road

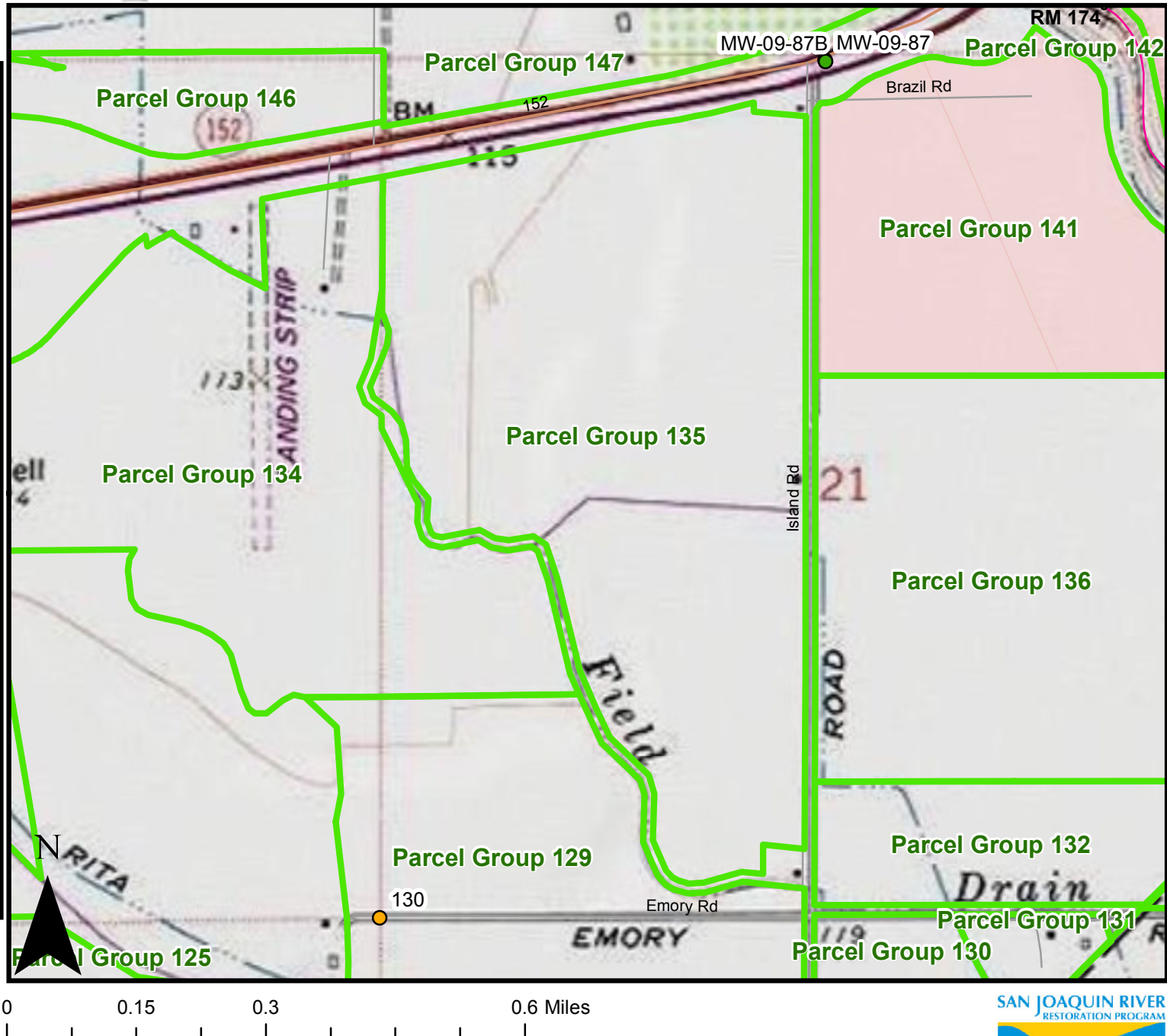
▭ 2011\_Flooded\_Areas

▭ District ID'd Parcels

▭ LandownerIDParcels

▭ RMC\_IDd\_impacted\_parcels

▭ SCTF\_Id\_Parcels



# Parcel Group 136

**Legend**

**Monitoring Wells**

- CCID
- NFF
- SLCC
- USBR

— R4AXSs2

— Canals

▭ Parcel Groups

— Interstate

— US Highway

— State Highway

— Local Road

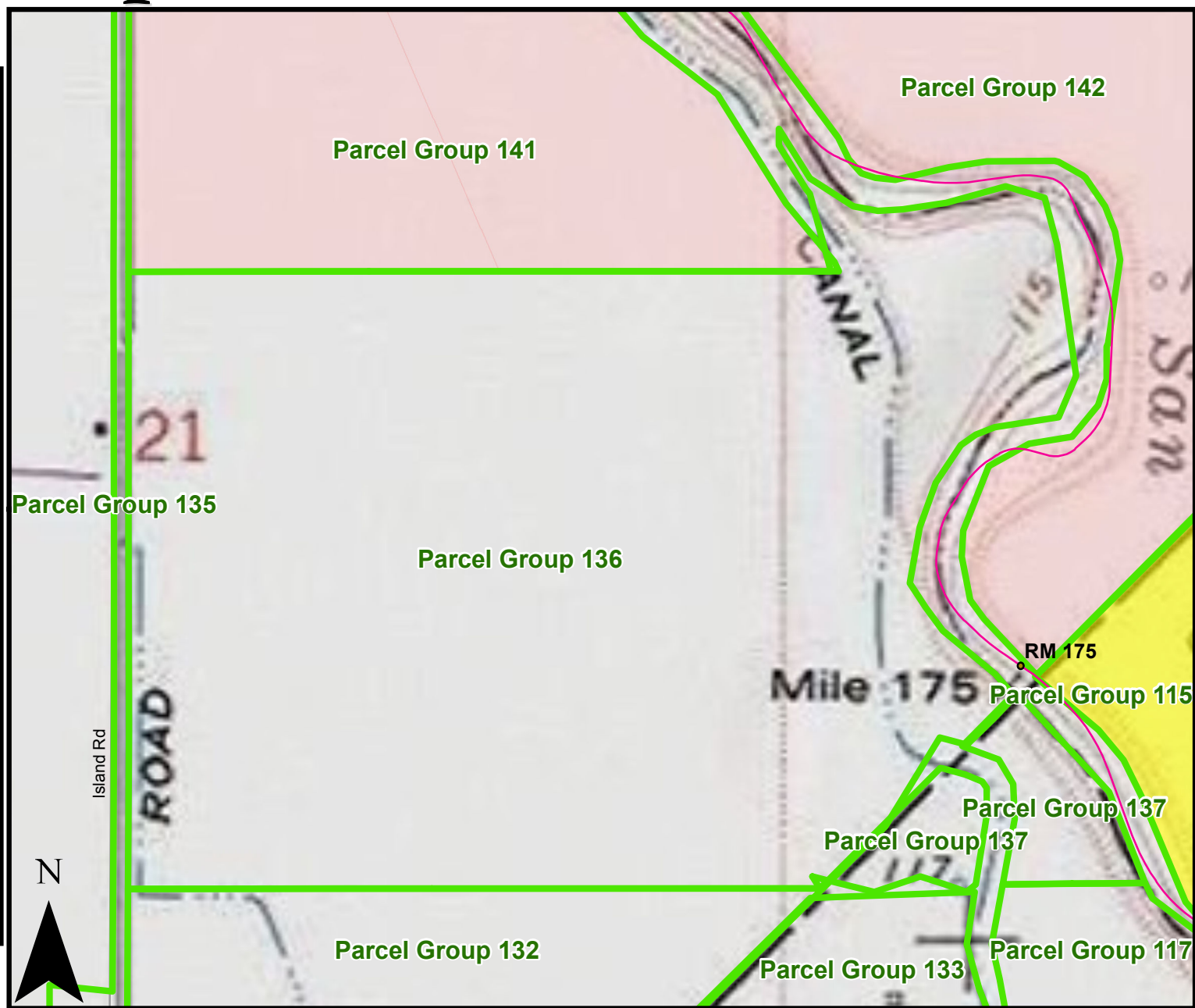
■ 2011\_Flooded\_Areas

▭ District ID'd Parcels

■ LandownerIDParcels

■ RMC\_IDd\_impacted\_parcels

■ SCTF\_Id\_Parcels



0 0.1 0.2 0.4 Miles





# Parcel Group 137

### Legend

**Monitoring Wells**

- CCID
- NFF
- SLCC
- USBR

— R4AXSs2

— Canals

▭ Parcel Groups

— Interstate

— US Highway

— State Highway

— Local Road

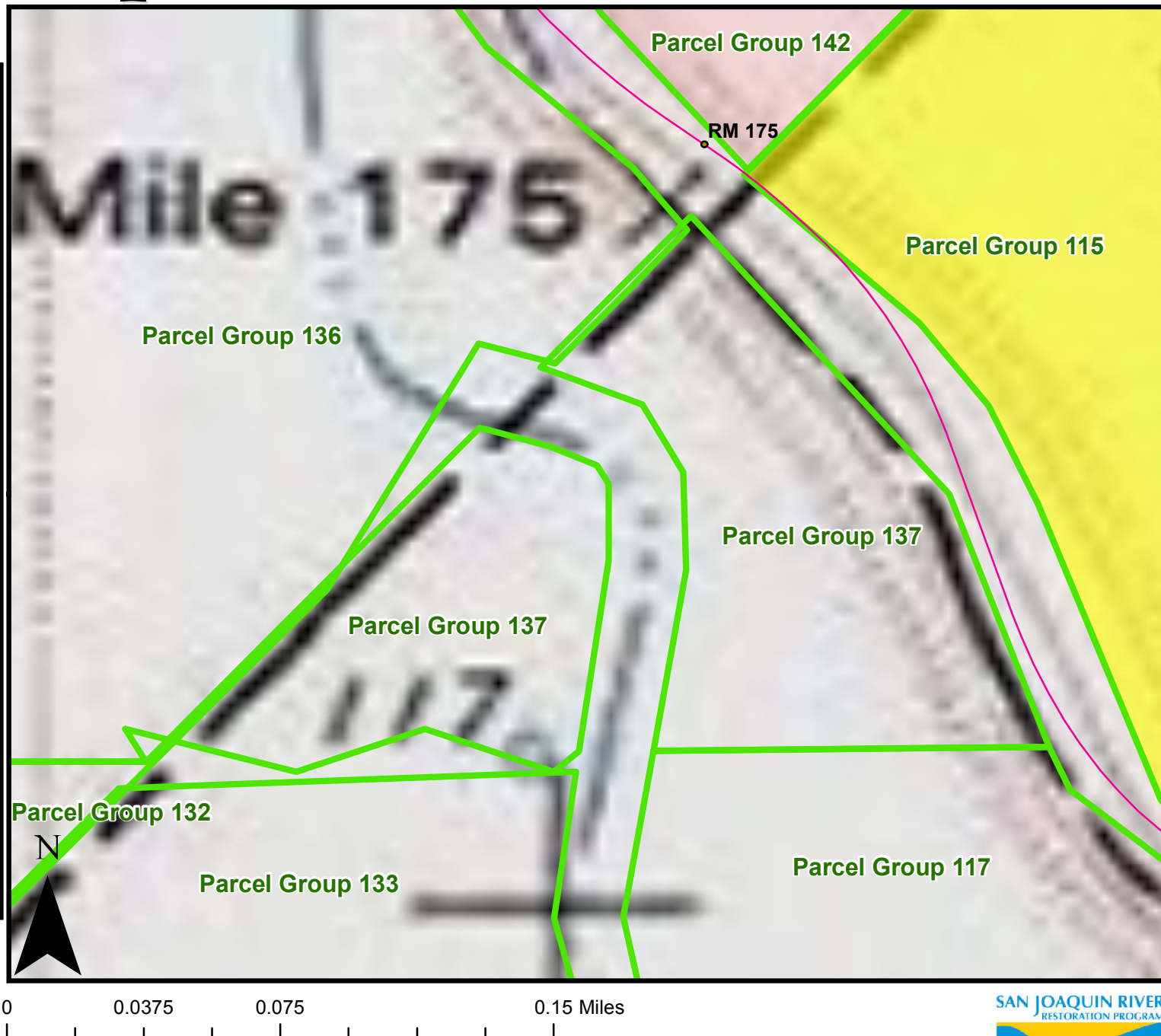
▭ 2011\_Flooded\_Areas

▭ District ID'd Parcels

▭ LandownerIDParcels

▭ RMC\_IDd\_impacted\_parcels

▭ SCTF\_Id\_Parcels



# Parcel Group 138

### Legend

**Monitoring Wells**

- CCID
- NFF
- SLCC
- USBR

— R4AXSs2

— Canals

□ Parcel Groups

— Interstate

— US Highway

— State Highway

— Local Road

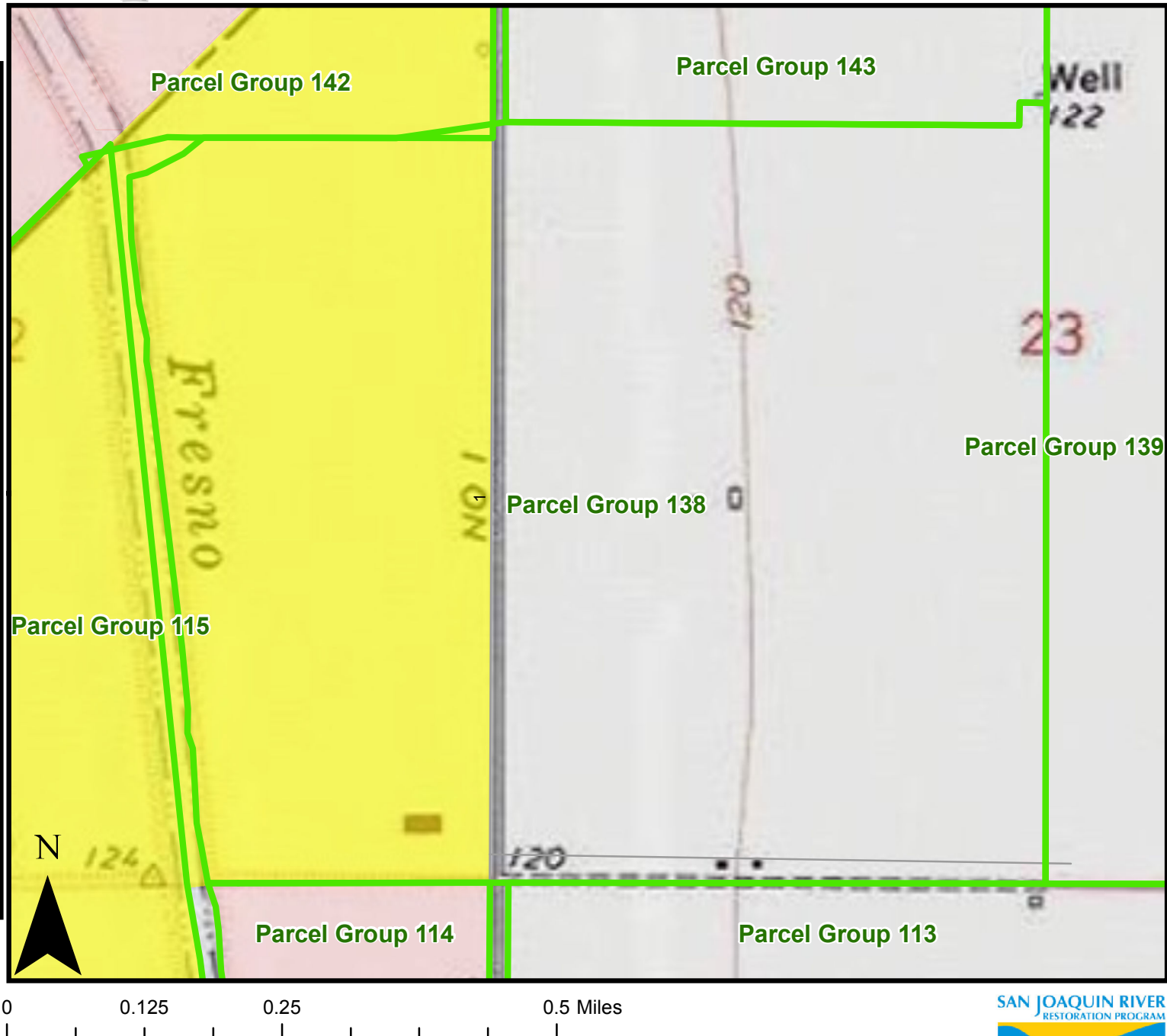
■ 2011\_Flooded\_Areas

□ District ID'd Parcels

■ LandownerIDParcels

■ RMC\_IDd\_impacted\_parcels

■ SCTF\_Id\_Parcels



# Parcel Group 139

## Legend

### Monitoring Wells

- CCID
- NFF
- SLCC
- USBR

— R4AXSs2

— Canals

▭ Parcel Groups

▬ Interstate

— US Highway

— State Highway

— Local Road

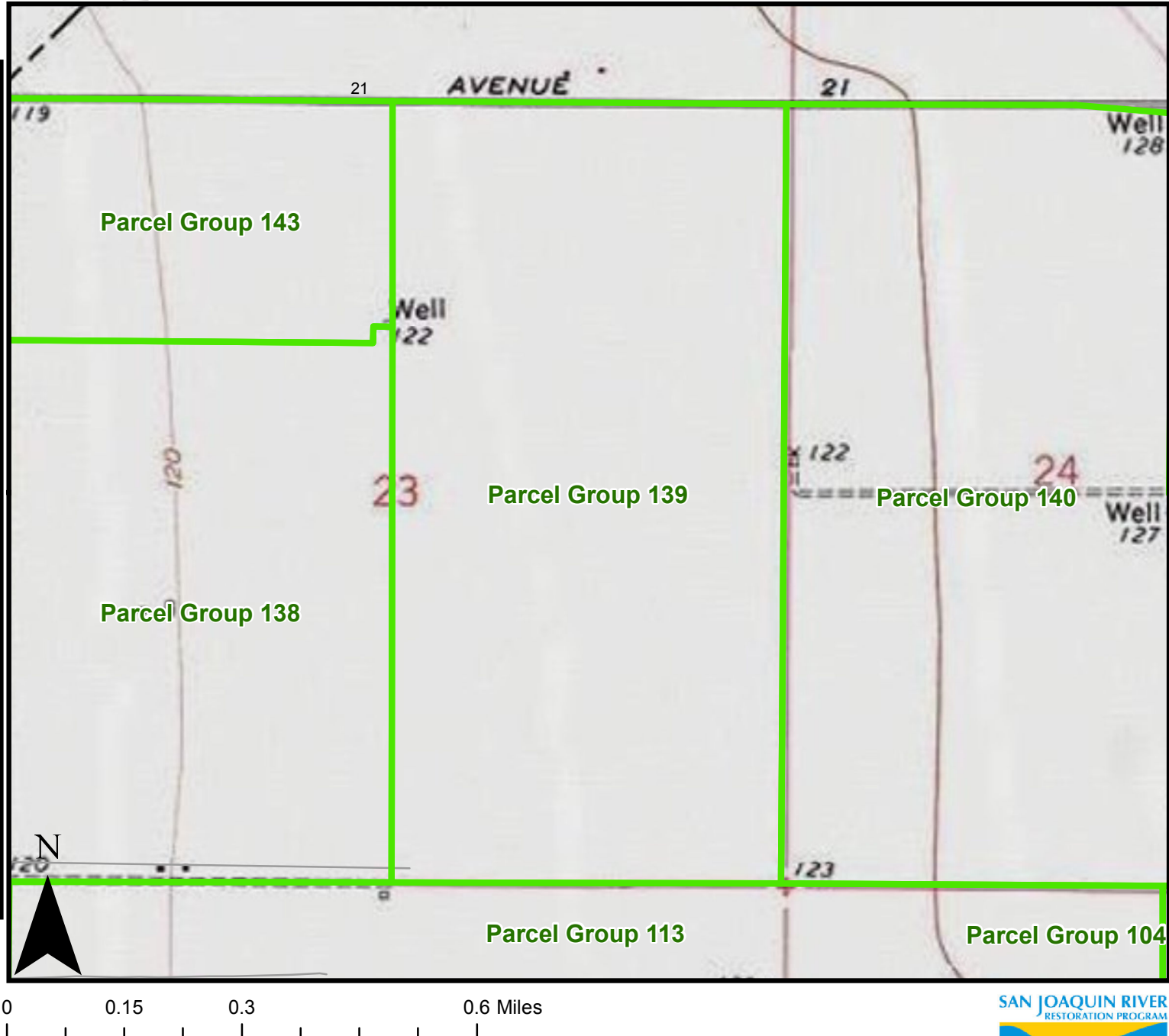
▭ 2011\_Flooded\_Areas

▭ District ID'd Parcels

▭ LandownerIDParcels

▭ RMC\_IDd\_impacted\_parcels

▭ SCTF\_Id\_Parcels



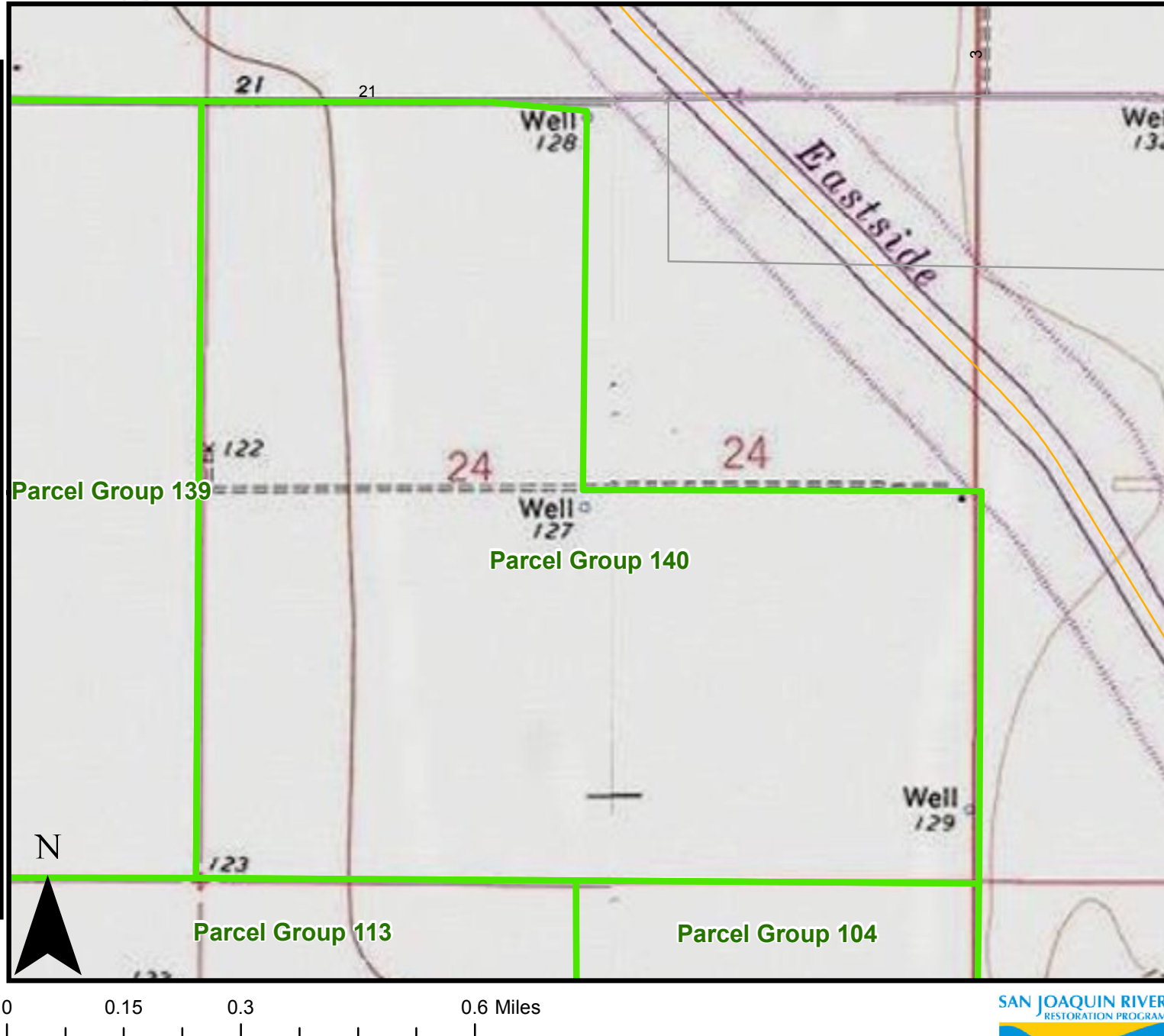
0 0.15 0.3 0.6 Miles

# Parcel Group 140

## Legend

### Monitoring Wells

- CCID
- NFF
- SLCC
- USBR
- R4AXSs2
- Canals
- Parcel Groups
- Interstate
- US Highway
- State Highway
- Local Road
- 2011\_Flooded\_Areas
- District ID'd Parcels
- LandownerIDParcels
- RMC\_IDd\_impacted\_parcels
- SCTF\_Id\_Parcels



# Parcel Group 141

**Legend**

**Monitoring Wells**

- CCID
- NFF
- SLCC
- USBR

— R4AXSs2

— Canals

▭ Parcel Groups

— Interstate

— US Highway

— State Highway

— Local Road

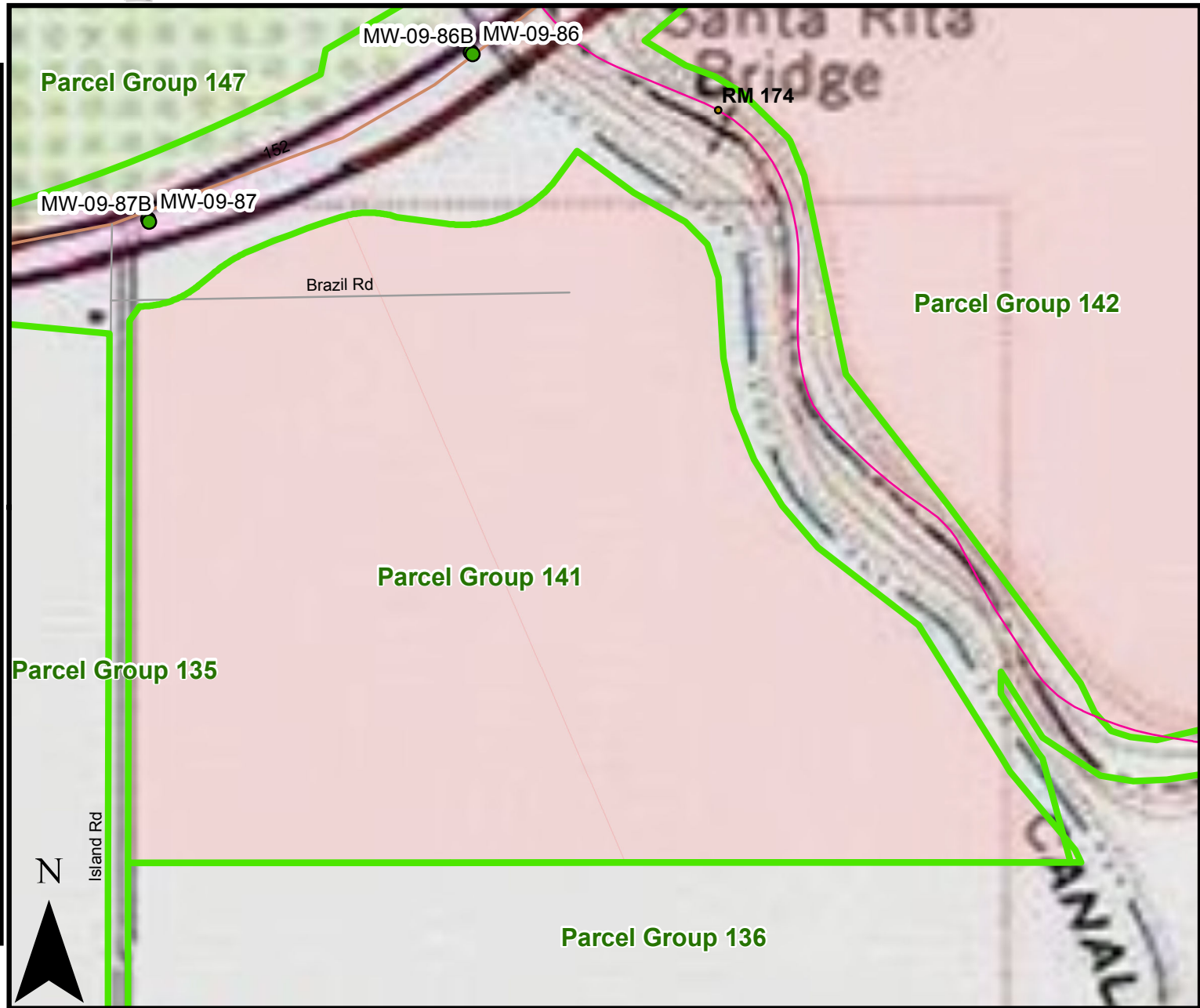
■ 2011\_Flooded\_Areas

■ District ID'd Parcels

■ LandownerIDParcels

■ RMC\_IDd\_impacted\_parcels

■ SCTF\_Id\_Parcels



0 0.05 0.1 0.2 Miles



# Parcel Group 143

## Legend

### Monitoring Wells

- CCID
- NFF
- SLCC
- USBR

— R4AXSs2

— Canals

□ Parcel Groups

— Interstate

— US Highway

— State Highway

— Local Road

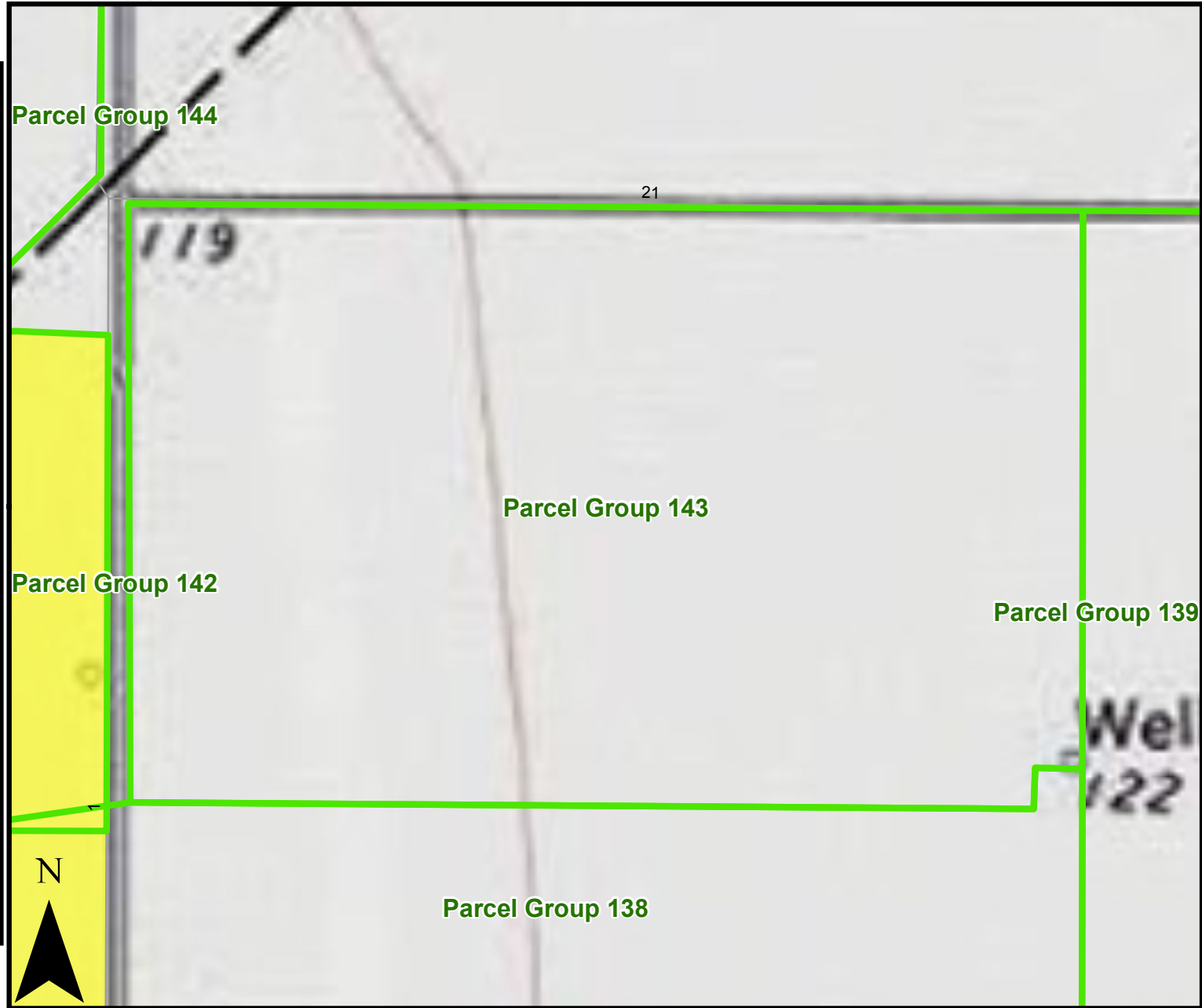
■ 2011\_Flooded\_Areas

□ District ID'd Parcels

■ LandownerIDParcels

■ RMC\_IDd\_impacted\_parcels

■ SCTF\_Id\_Parcels



0 0.05 0.1 0.2 Miles

# Parcel Group 142

**Legend**

**Monitoring Wells**

- CCID
- NFF
- SLCC
- USBR

— R4AXSs2

— Canals

▭ Parcel Groups

— Interstate

— US Highway

— State Highway

— Local Road

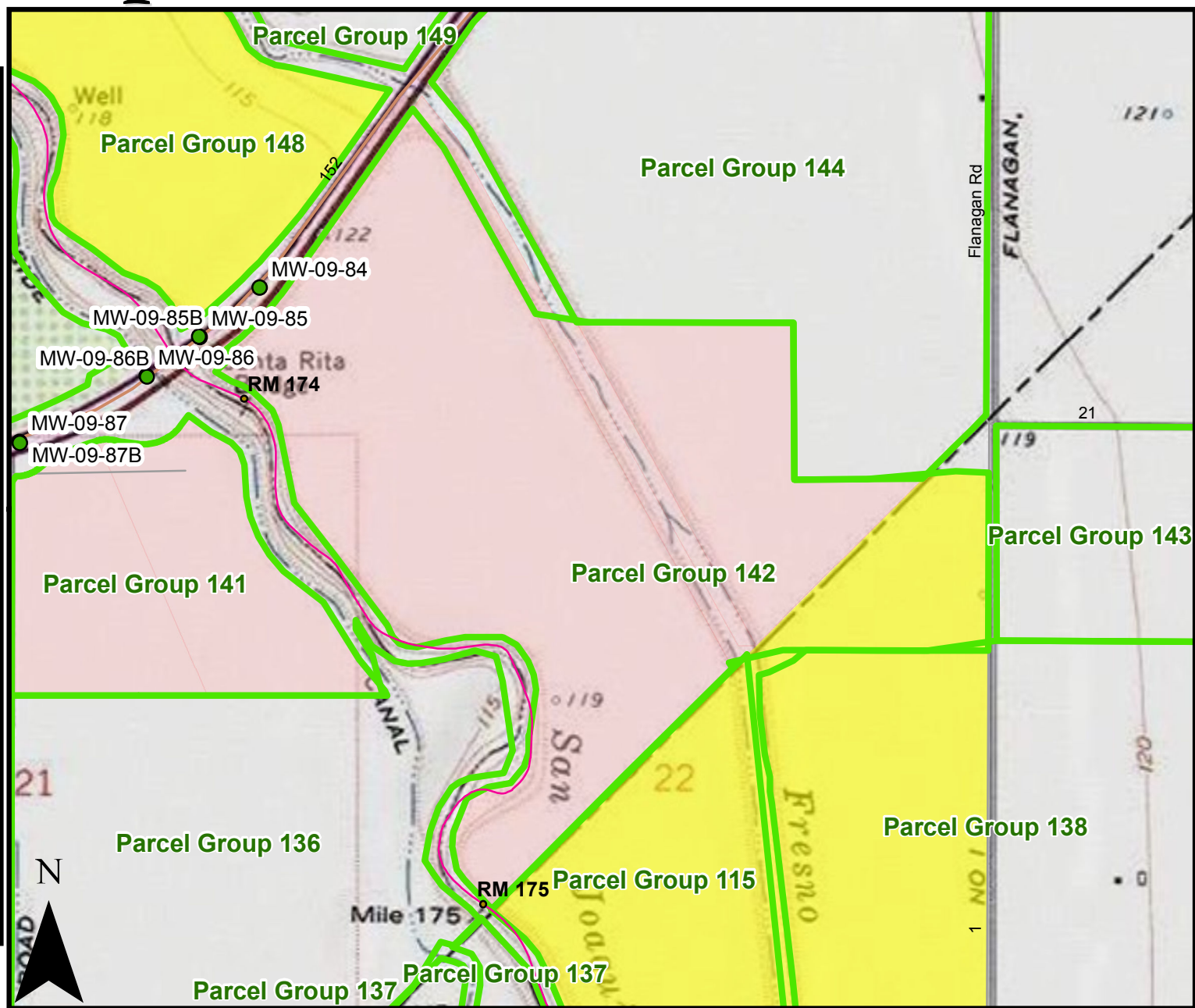
▭ 2011\_Flooded\_Areas

▭ District ID'd Parcels

▭ LandownerIDParcels

▭ RMC\_IDd\_impacted\_parcels

▭ SCTF\_Id\_Parcels



0 0.2 0.4 0.8 Miles



# Parcel Group 144

**Legend**

**Monitoring Wells**

- CCID
- NFF
- SLCC
- USBR

— R4AXSs2

— Canals

▭ Parcel Groups

— Interstate

— US Highway

— State Highway

— Local Road

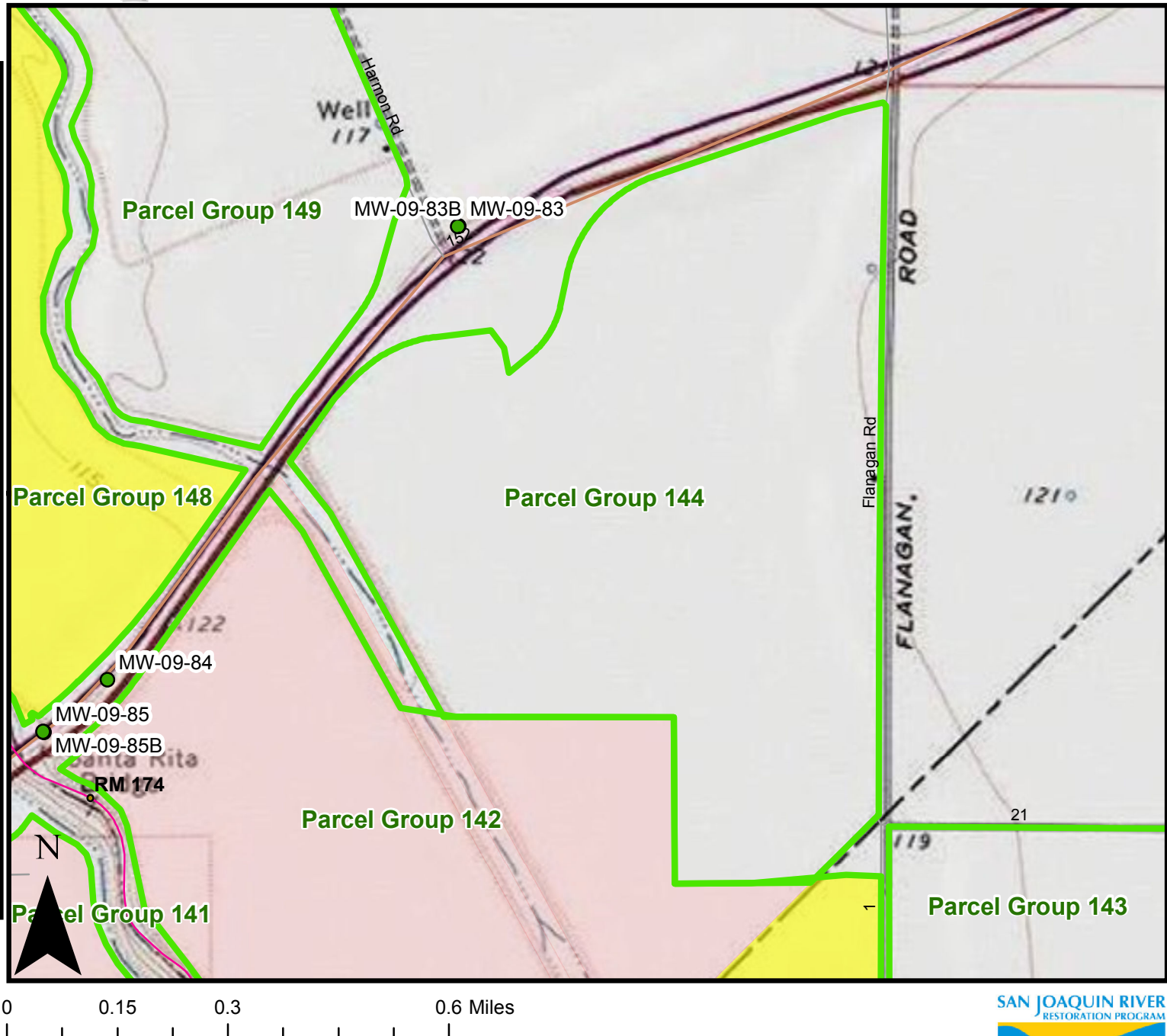
▭ 2011\_Flooded\_Areas

▭ District ID'd Parcels

▭ LandownerIDParcels

▭ RMC\_IDd\_impacted\_parcels

▭ SCTF\_Id\_Parcels







# Parcel Group 146

**Legend**

**Monitoring Wells**

- CCID
- NFF
- SLCC
- USBR

— R4AXSs2

— Canals

▭ Parcel Groups

— Interstate

— US Highway

— State Highway

— Local Road


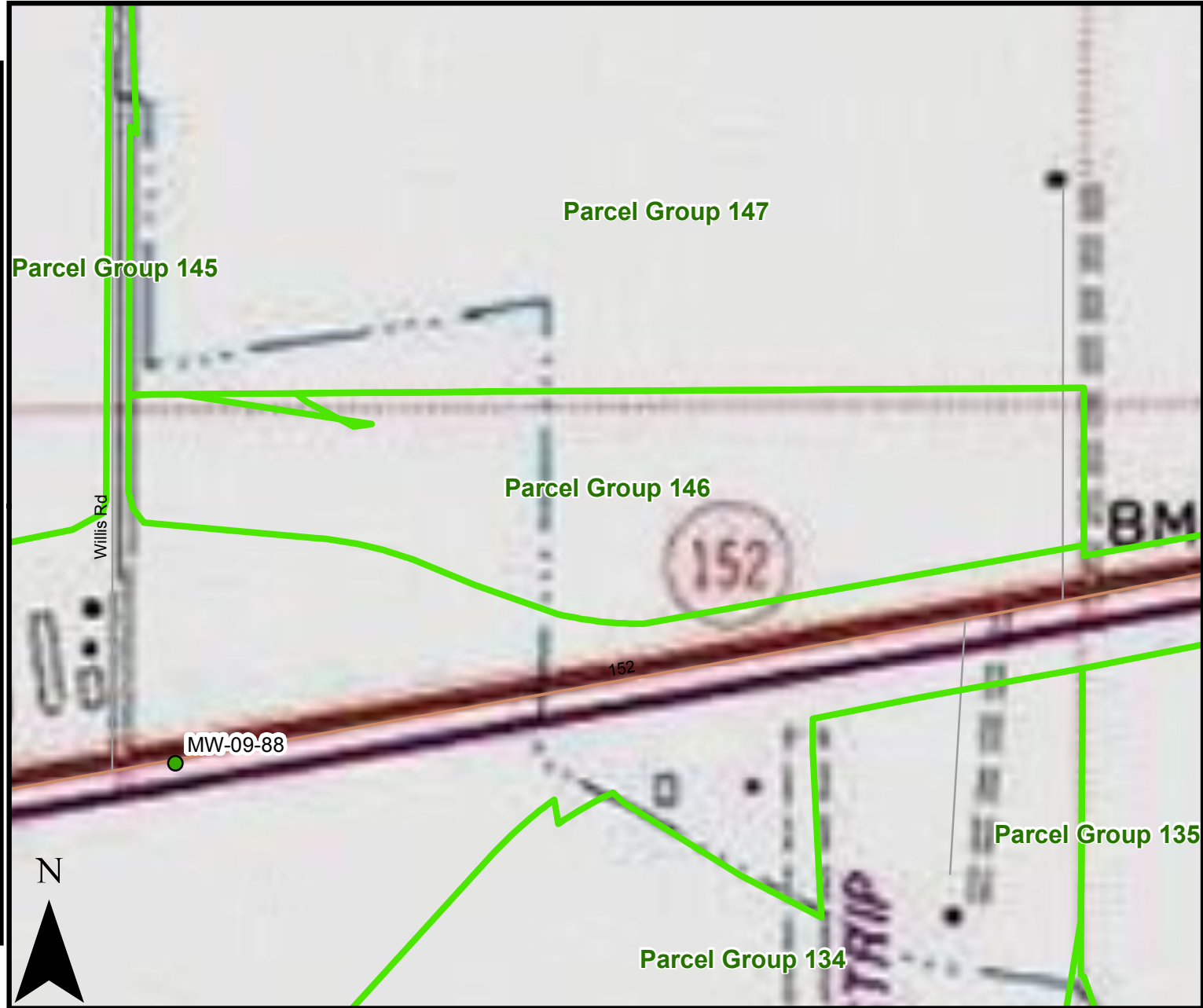
■ 2011\_Flooded\_Areas

▭ District ID'd Parcels

■ LandownerIDParcels

■ RMC\_IDd\_impacted\_parcels

■ SCTF\_Id\_Parcels



# Parcel Group 147

**Legend**

**Monitoring Wells**

- CCID
- NFF
- SLCC
- USBR

— R4AXSs2

— Canals

▭ Parcel Groups

— Interstate

— US Highway

— State Highway

— Local Road

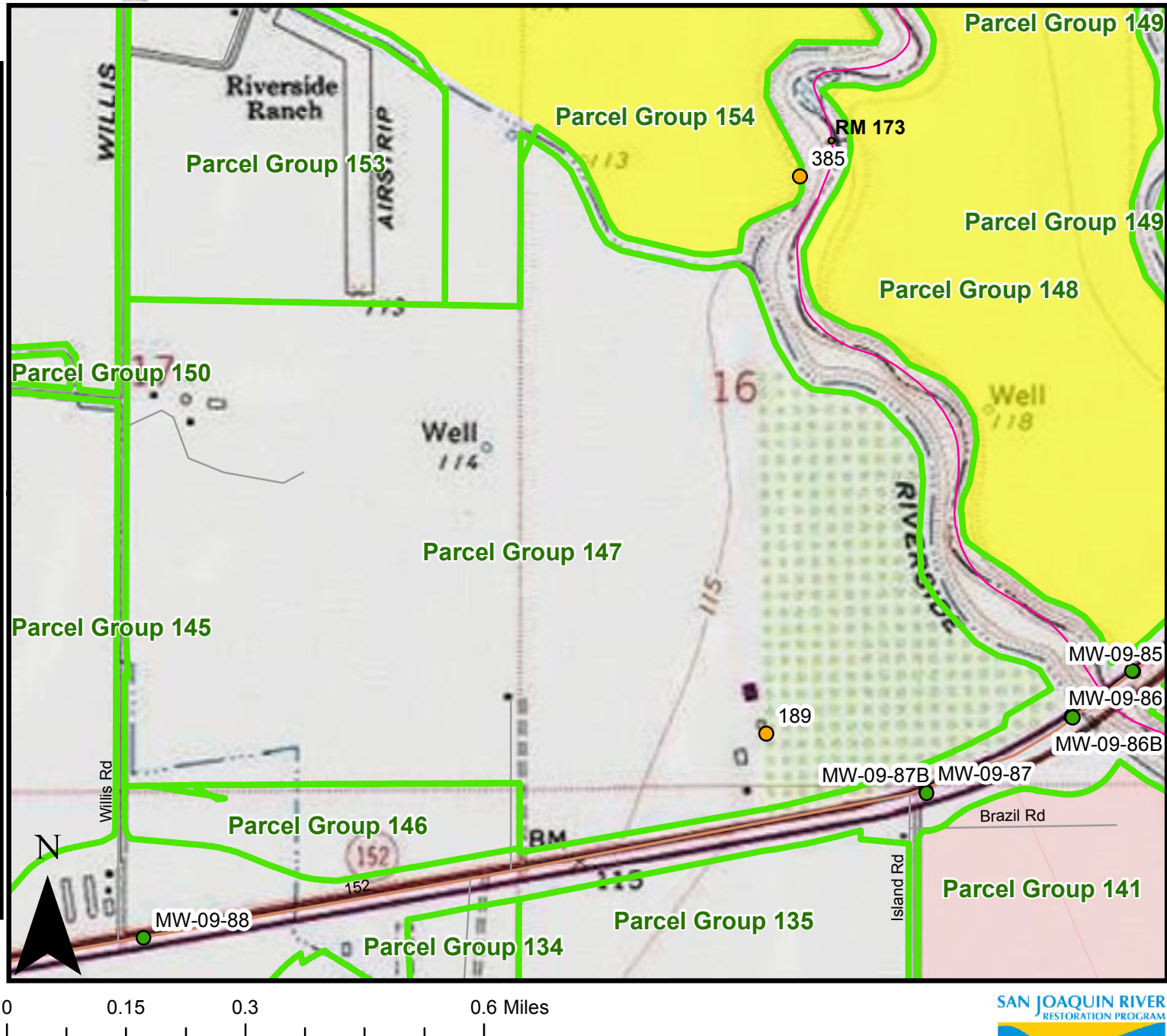
▭ 2011\_Flooded\_Areas

▭ District ID'd Parcels

▭ LandownerIDParcels

▭ RMC\_IDd\_impacted\_parcels

▭ SCTF\_Id\_Parcels



# Parcel Group 148

**Legend**

**Monitoring Wells**

- CCID
- NFF
- SLCC
- USBR

— R4AXSs2

— Canals

▭ Parcel Groups

— Interstate

— US Highway

— State Highway

— Local Road

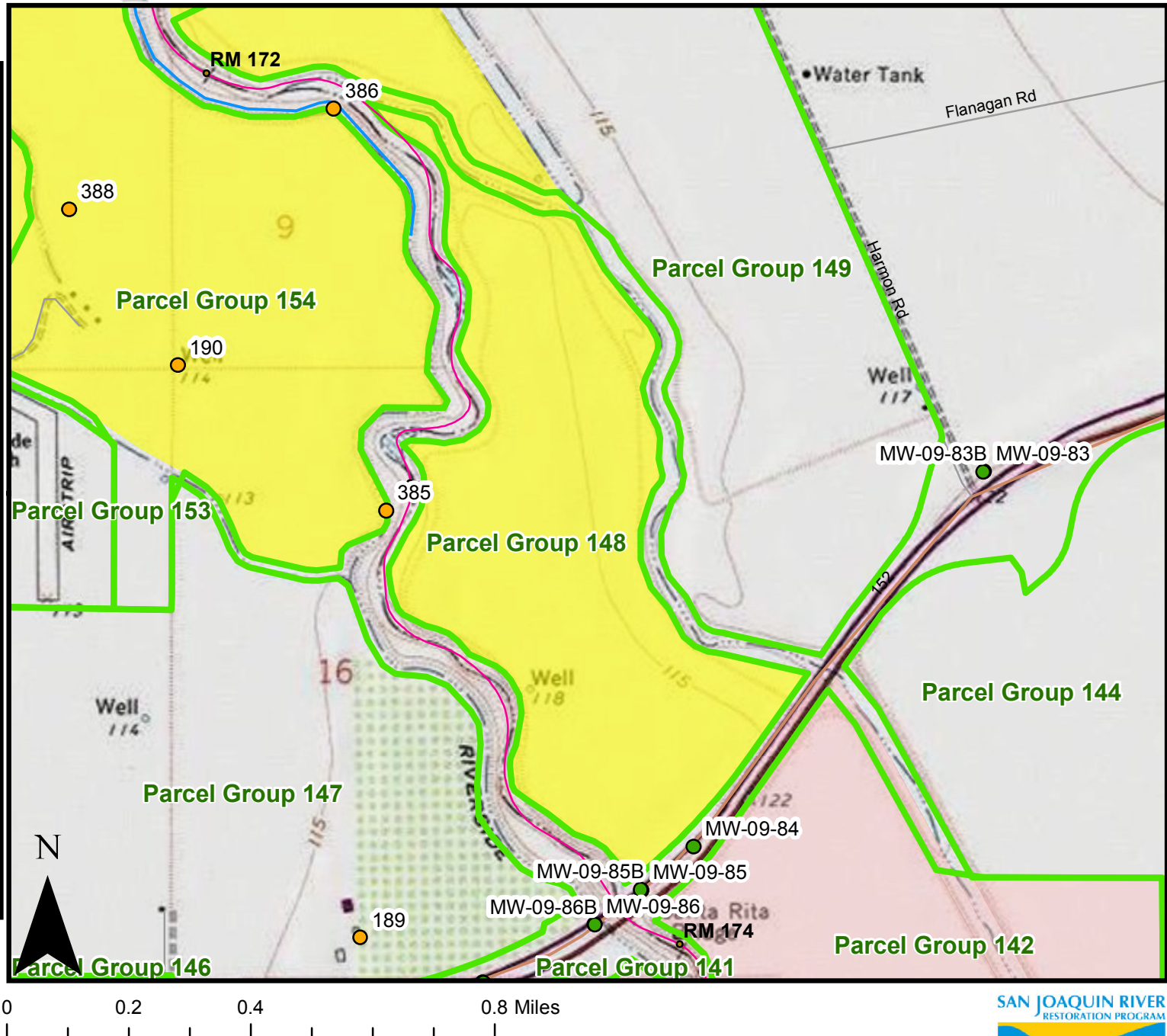
▭ 2011\_Flooded\_Areas

▭ District ID'd Parcels

▭ LandownerIDParcels

▭ RMC\_IDd\_impacted\_parcels

▭ SCTF\_Id\_Parcels



# Parcel Group 150

**Legend**

**Monitoring Wells**

- CCID
- NFF
- SLCC
- USBR

— R4AXSs2

— Canals

▭ Parcel Groups

— Interstate

— US Highway

— State Highway

— Local Road

▭ 2011\_Flooded\_Areas

▭ District ID'd Parcels

▭ LandownerIDParcels

▭ RMC\_IDd\_impacted\_parcels

▭ SCTF\_Id\_Parcels



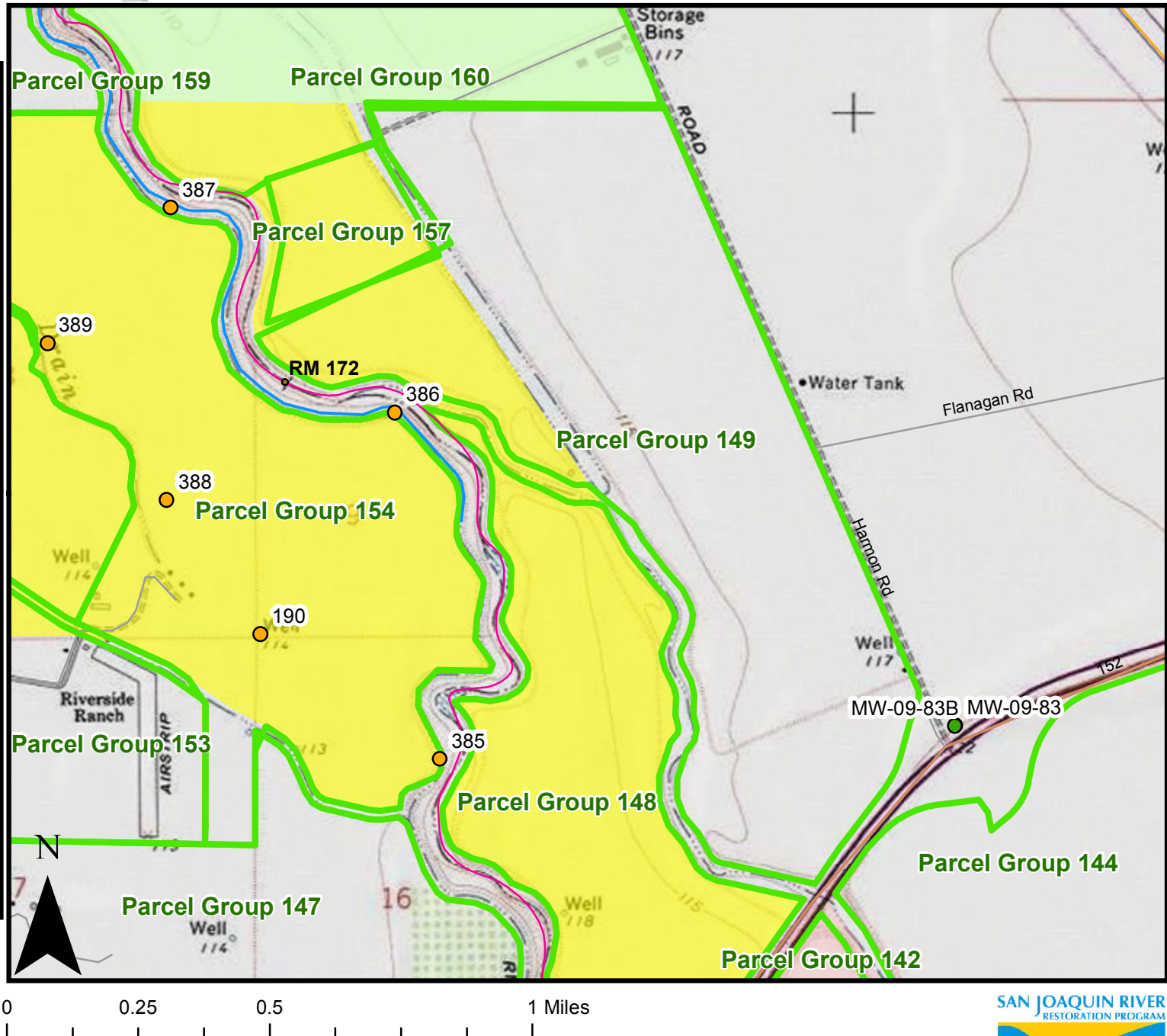
# Parcel Group 149

**Legend**

**Monitoring Wells**

- CCID
- NFF
- SLCC
- USBR

- R4AXSs2
- Canals
- ▭ Parcel Groups
- Interstate
- US Highway
- State Highway
- Local Road
- ▭ 2011\_Flooded\_Areas
- ▭ District ID'd Parcels
- ▭ LandownerIDParcels
- ▭ RMC\_IDd\_impacted\_parcels
- ▭ SCTF\_Id\_Parcels



# Parcel Group 151

**Legend**

**Monitoring Wells**

- CCID
- NFF
- SLCC
- USBR

— R4AXSs2

— Canals

▭ Parcel Groups

— Interstate

— US Highway

— State Highway

— Local Road


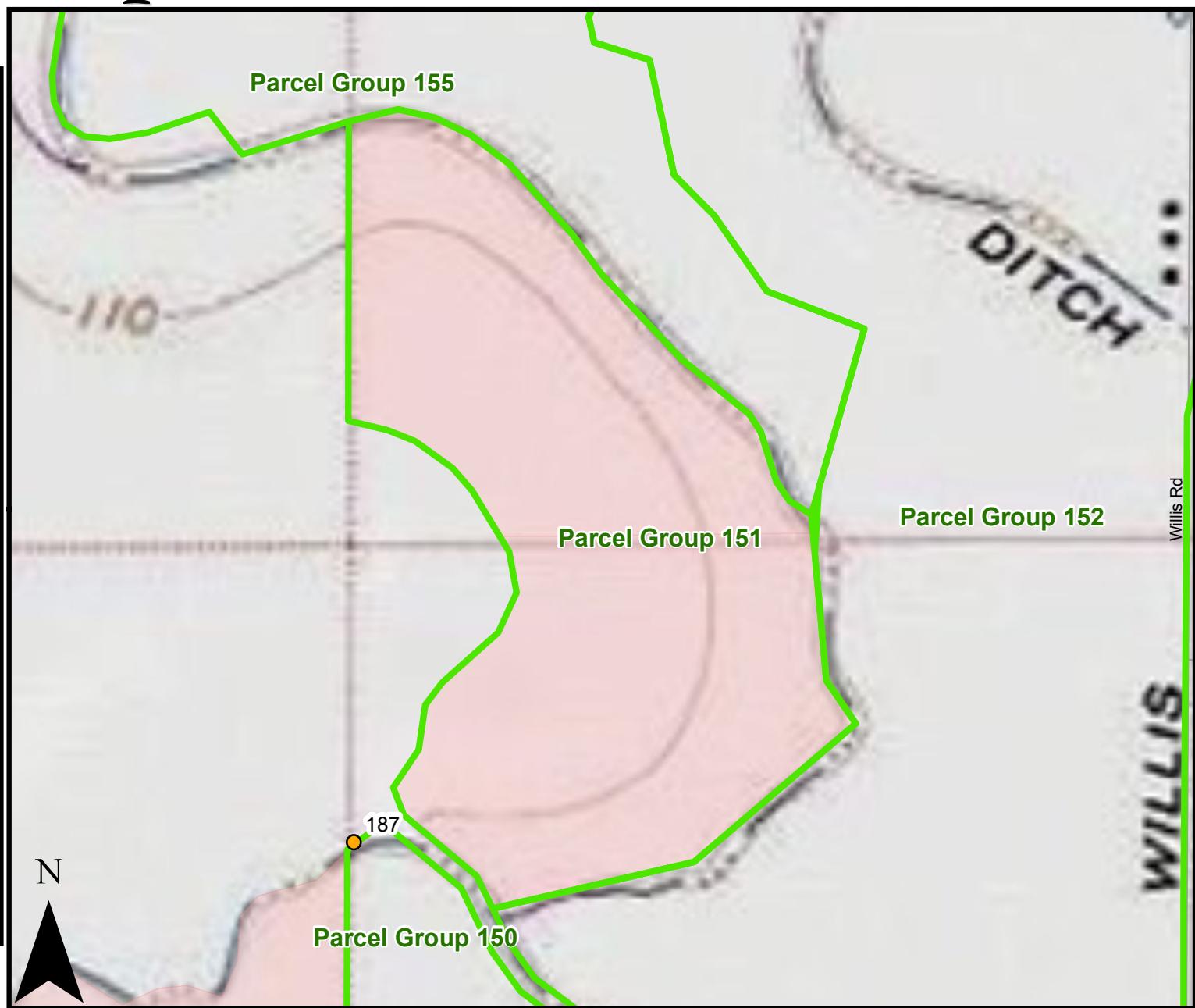
■ 2011\_Flooded\_Areas

▭ District ID'd Parcels

■ LandownerIDParcels

■ RMC\_IDd\_impacted\_parcels

■ SCTF\_Id\_Parcels



# Parcel Group 152

**Legend**

**Monitoring Wells**

- CCID
- NFF
- SLCC
- USBR

— R4AXSs2

— Canals

▭ Parcel Groups

— Interstate

— US Highway

— State Highway

— Local Road

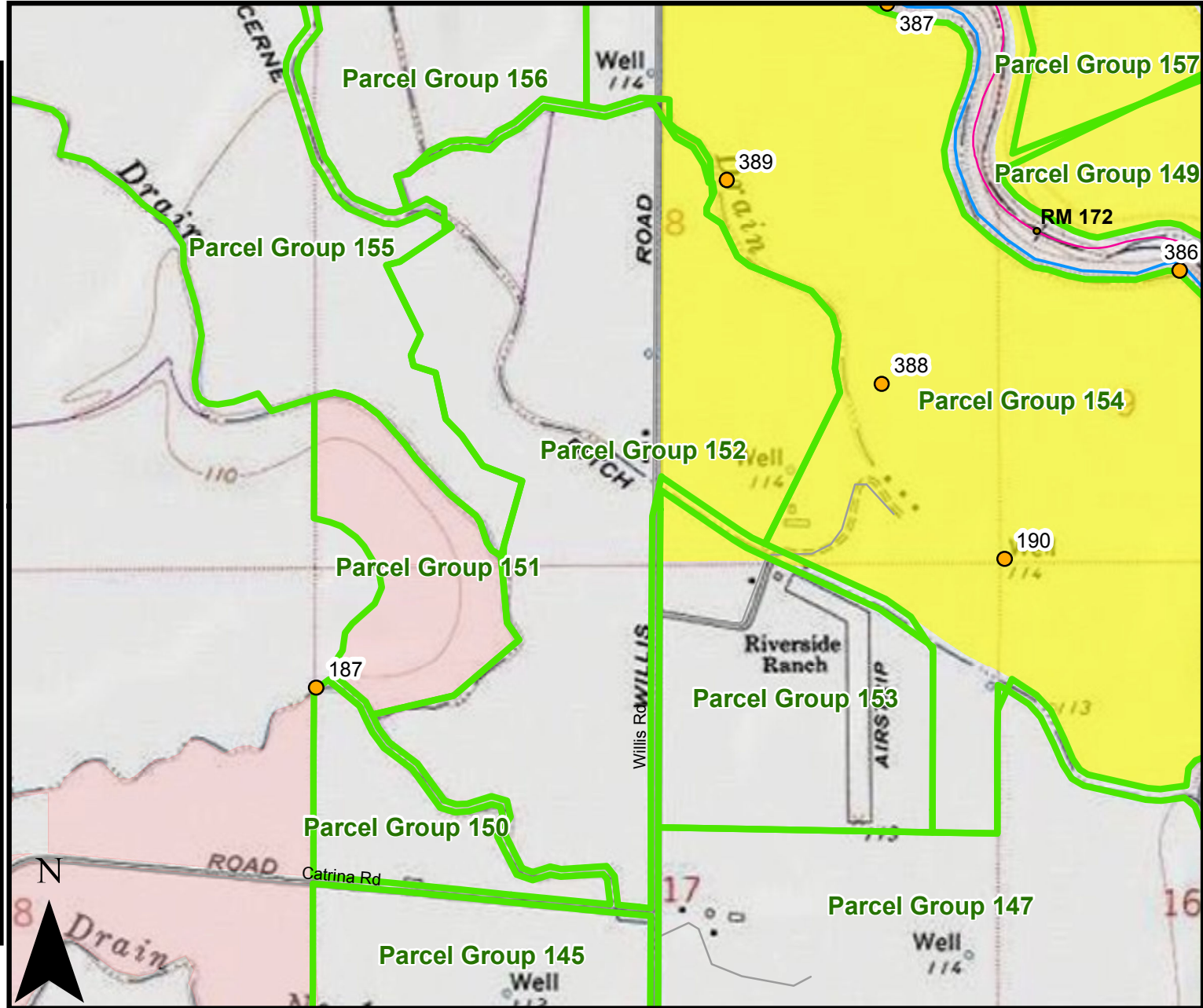
▭ 2011\_Flooded\_Areas

▭ District ID'd Parcels

▭ LandownerIDParcels

▭ RMC\_IDd\_impacted\_parcels

▭ SCTF\_Id\_Parcels





# Parcel Group 153

**Legend**

**Monitoring Wells**

- CCID
- NFF
- SLCC
- USBR

— R4AXSs2

— Canals

▭ Parcel Groups

— Interstate

— US Highway

— State Highway

— Local Road


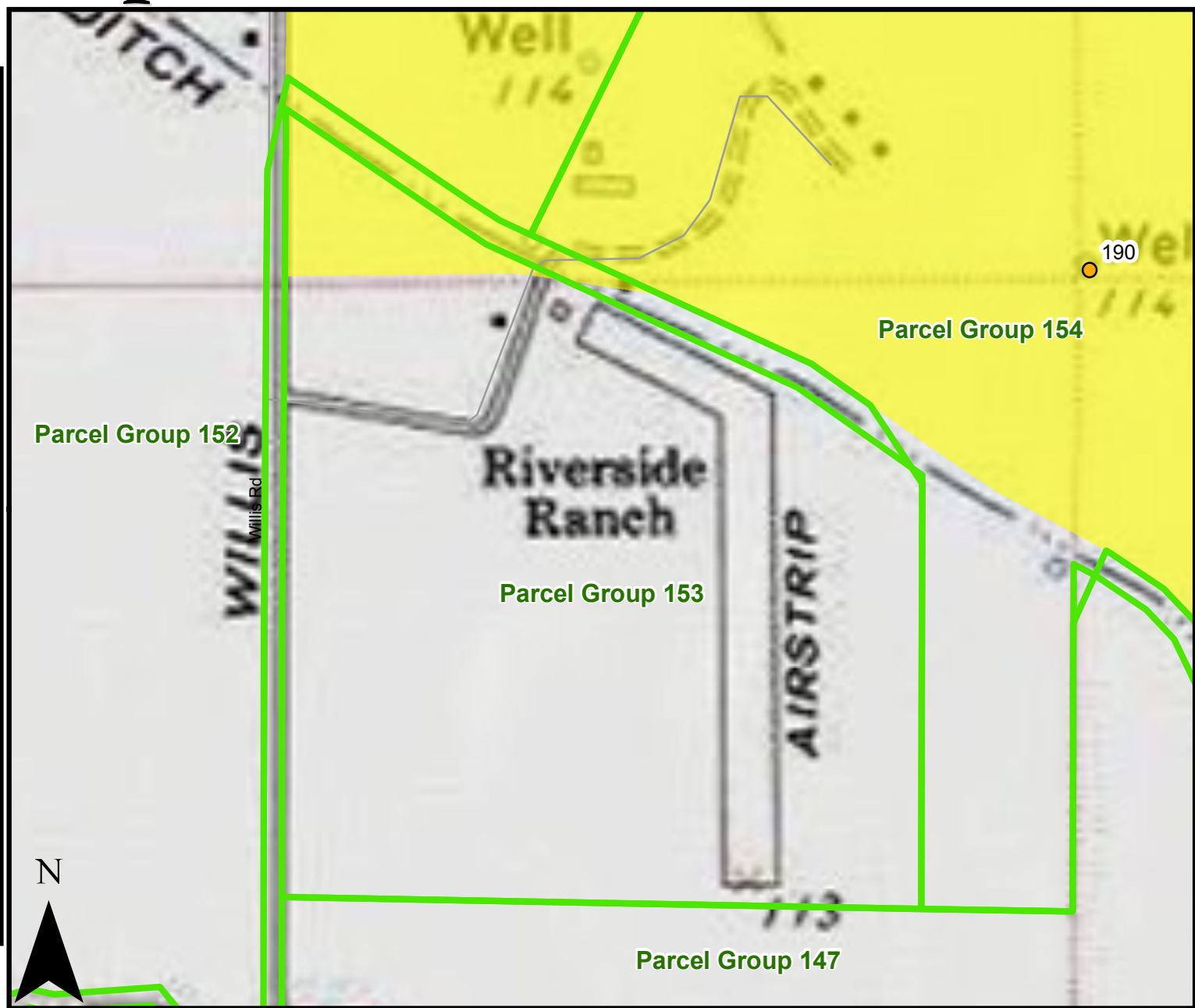
▭ 2011\_Flooded\_Areas

▭ District ID'd Parcels

▭ LandownerIDParcels

▭ RMC\_IDd\_impacted\_parcels

▭ SCTF\_Id\_Parcels



# Parcel Group 154

## Legend

**Monitoring Wells**

- CCID
- NFF
- SLCC
- USBR

— R4AXSs2

— Canals

▭ Parcel Groups

— Interstate

— US Highway

— State Highway

— Local Road

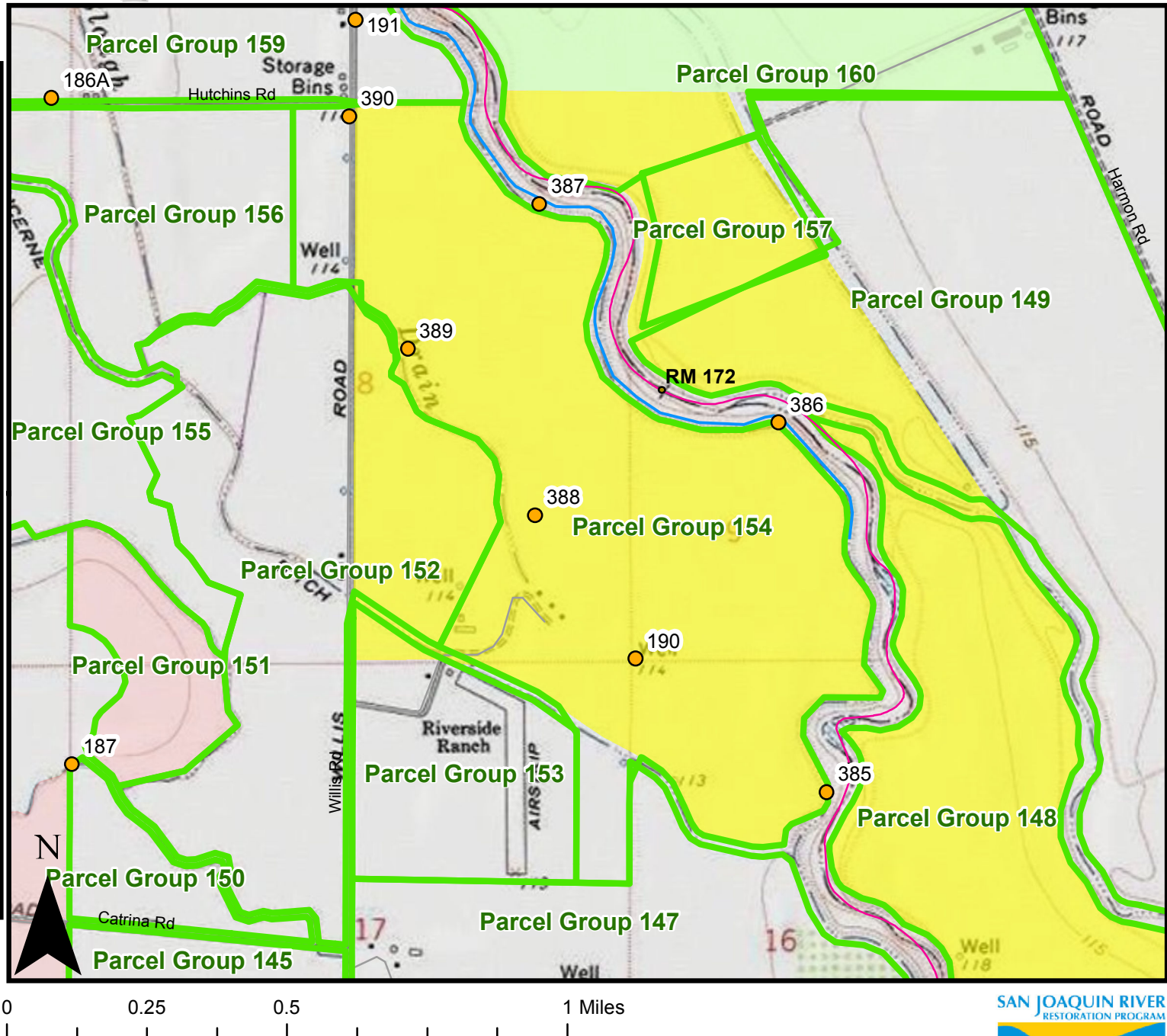
▭ 2011\_Flooded\_Areas

▭ District ID'd Parcels

▭ LandownerIDParcels

▭ RMC\_IDd\_impacted\_parcels

▭ SCTF\_Id\_Parcels



# Parcel Group 155

**Legend**

**Monitoring Wells**

- CCID
- NFF
- SLCC
- USBR

— R4AXSs2

— Canals

▭ Parcel Groups

— Interstate

— US Highway

— State Highway

— Local Road

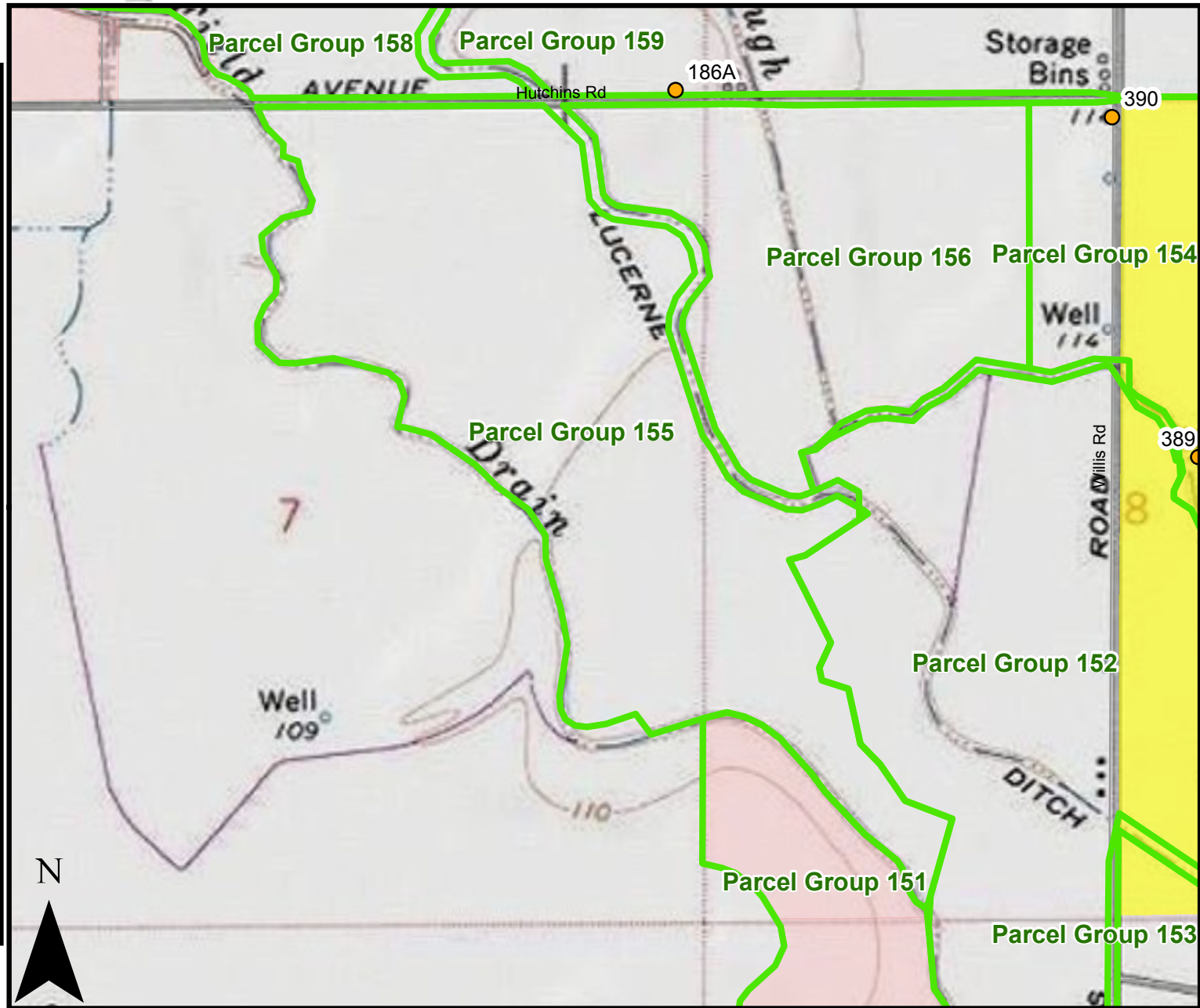
▭ 2011\_Flooded\_Areas

▭ District ID'd Parcels

▭ LandownerIDParcels

▭ RMC\_IDd\_impacted\_parcels

▭ SCTF\_Id\_Parcels



0 0.15 0.3 0.6 Miles



# Parcel Group 156

### Legend

**Monitoring Wells**

- CCID
- NFF
- SLCC
- USBR

— R4AXSs2

— Canals

▭ Parcel Groups

— Interstate

— US Highway

— State Highway

— Local Road

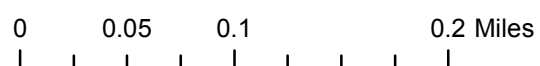
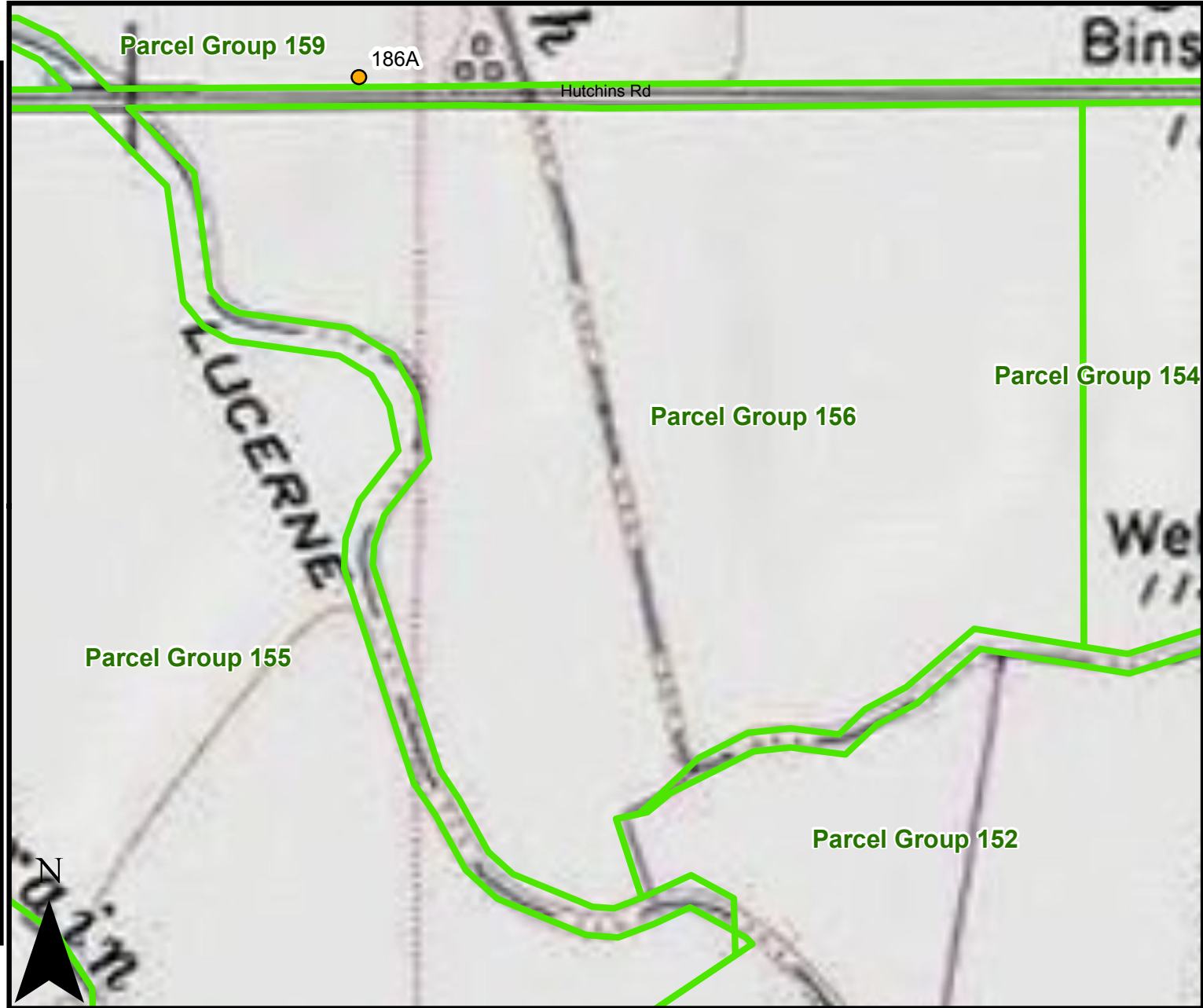
▭ 2011\_Flooded\_Areas

▭ District ID'd Parcels

▭ LandownerIDParcels

▭ RMC\_IDd\_impacted\_parcels

▭ SCTF\_Id\_Parcels



# Parcel Group 157

**Legend**

**Monitoring Wells**

- CCID
- NFF
- SLCC
- USBR

— R4AXSs2

— Canals

▭ Parcel Groups

— Interstate

— US Highway

— State Highway

— Local Road

▭ 2011\_Flooded\_Areas

▭ District ID'd Parcels

▭ LandownerIDParcels

▭ RMC\_IDd\_impacted\_parcels

▭ SCTF\_Id\_Parcels



# Parcel Group 158

**Legend**

**Monitoring Wells**

- CCID
- NFF
- SLCC
- USBR

— R4AXSs2

— Canals

▭ Parcel Groups

— Interstate

— US Highway

— State Highway

— Local Road

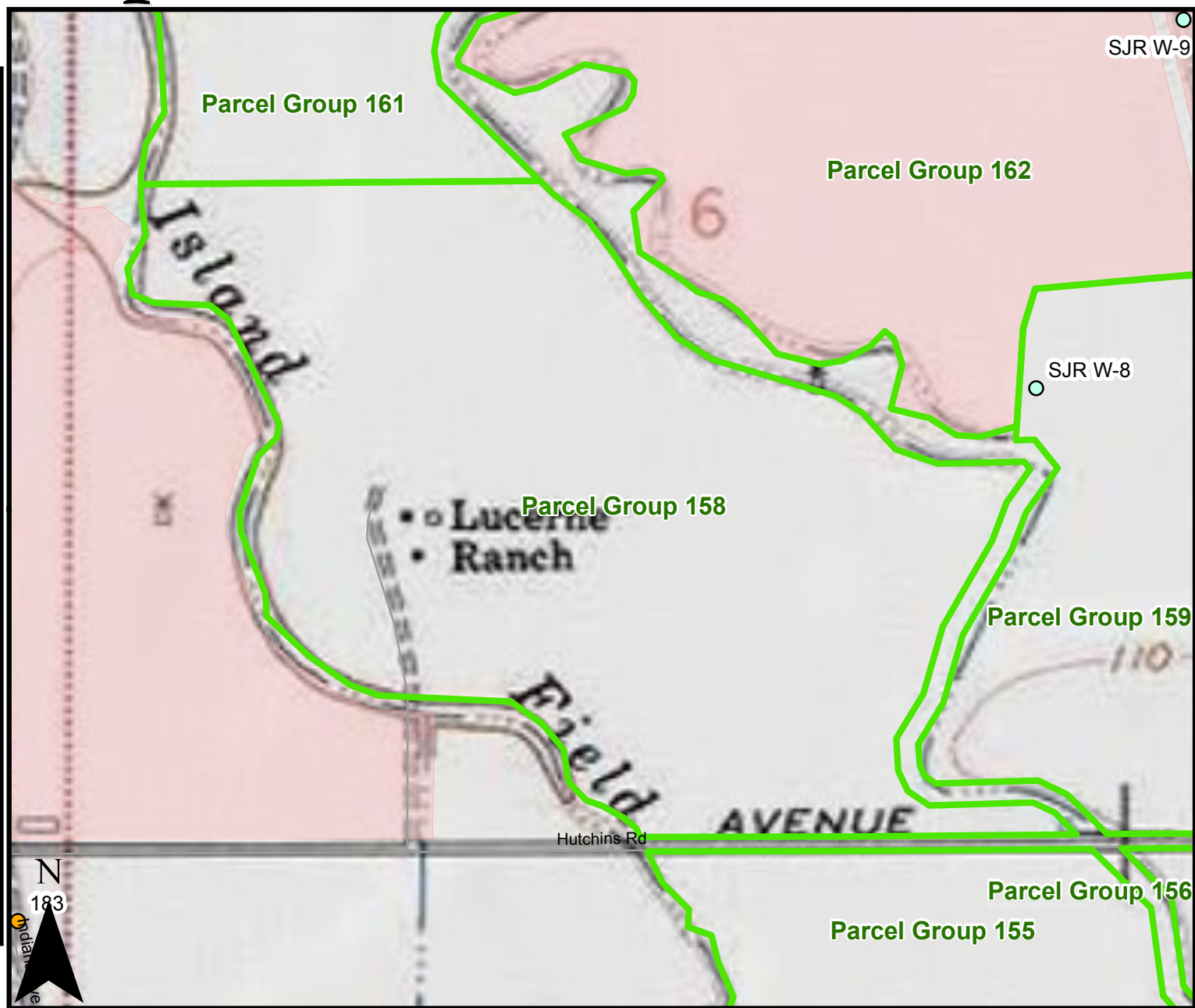
■ 2011\_Flooded\_Areas

■ District ID'd Parcels

■ LandownerIDParcels

■ RMC\_IDd\_impacted\_parcels

■ SCTF\_Id\_Parcels



# Parcel Group 159

**Legend**

**Monitoring Wells**

- CCID
- NFF
- SLCC
- USBR

— R4AXSs2

— Canals

▭ Parcel Groups

— Interstate

— US Highway

— State Highway

— Local Road

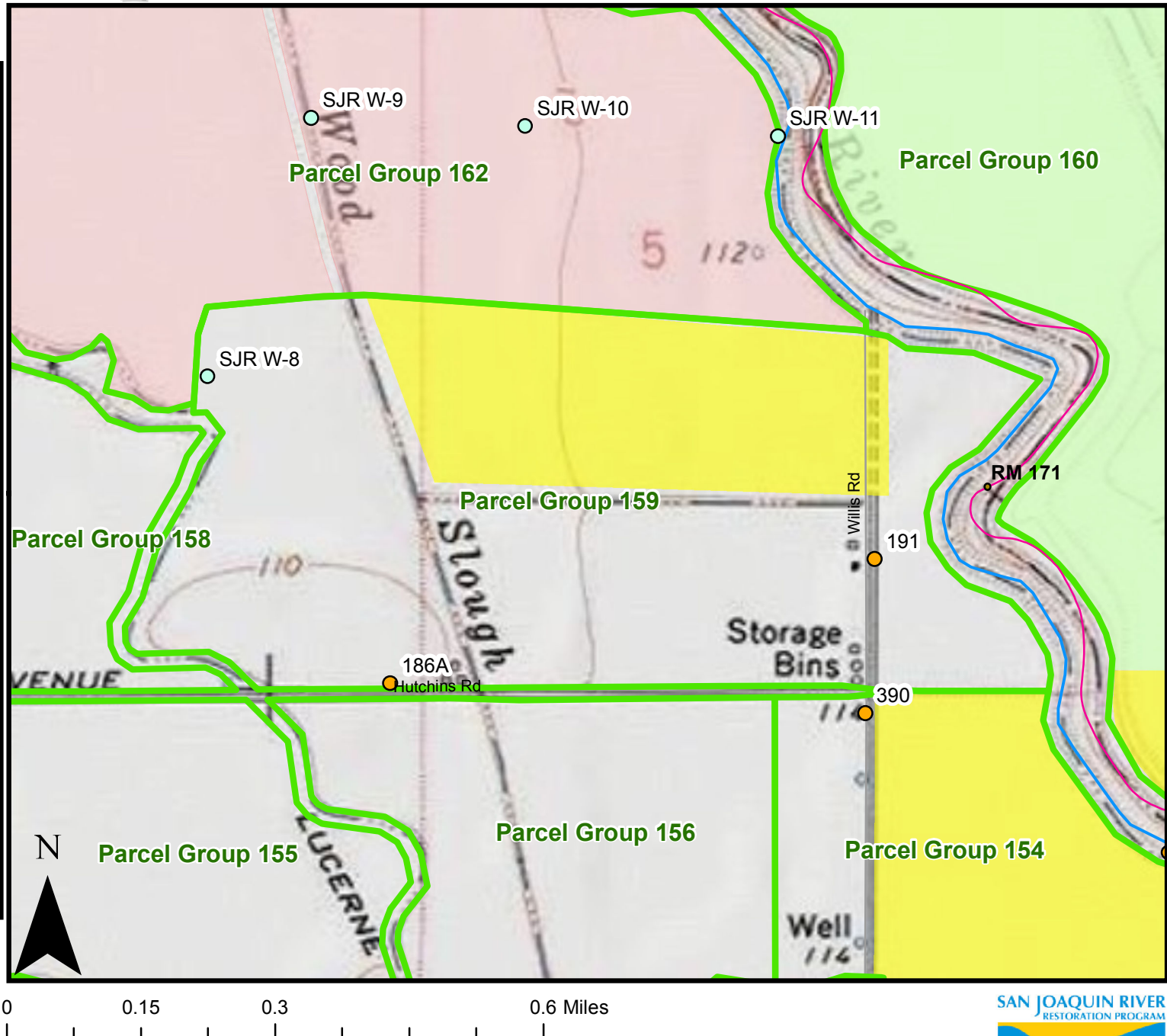
▭ 2011\_Flooded\_Areas

▭ District ID'd Parcels

▭ LandownerIDParcels

▭ RMC\_IDd\_impacted\_parcels

▭ SCTF\_Id\_Parcels



# Parcel Group 160

**Legend**

**Monitoring Wells**

- CCID
- NFF
- SLCC
- USBR

— R4AXSs2

— Canals

▭ Parcel Groups

— Interstate

— US Highway

— State Highway

— Local Road

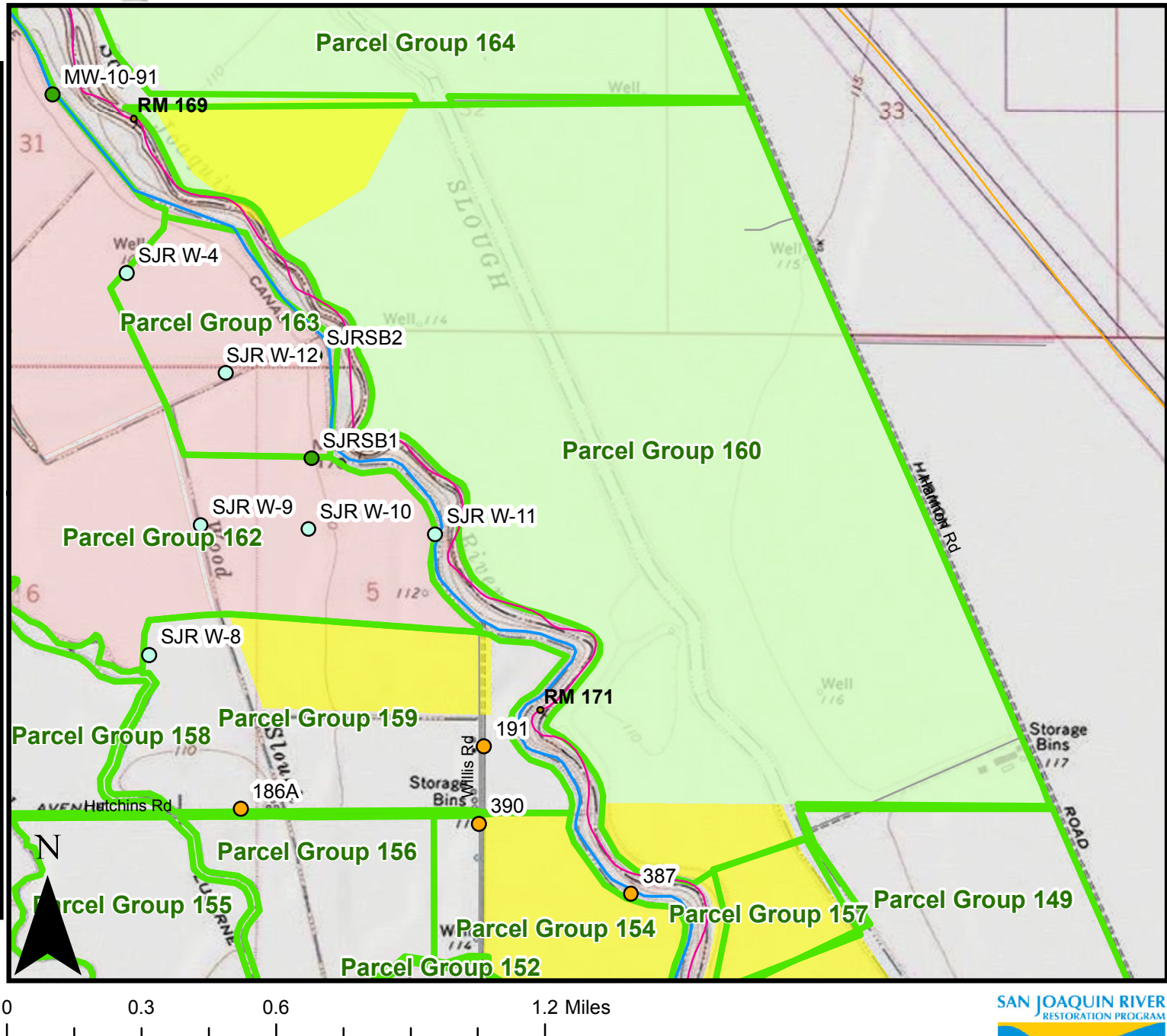
▭ 2011\_Flooded\_Areas

▭ District ID'd Parcels

▭ LandownerIDParcels

▭ RMC\_IDd\_impacted\_parcels

▭ SCTF\_Id\_Parcels





# Parcel Group 161

**Legend**

**Monitoring Wells**

- CCID
- NFF
- SLCC
- USBR

— R4AXSs2

— Canals

▭ Parcel Groups

— Interstate

— US Highway

— State Highway

— Local Road

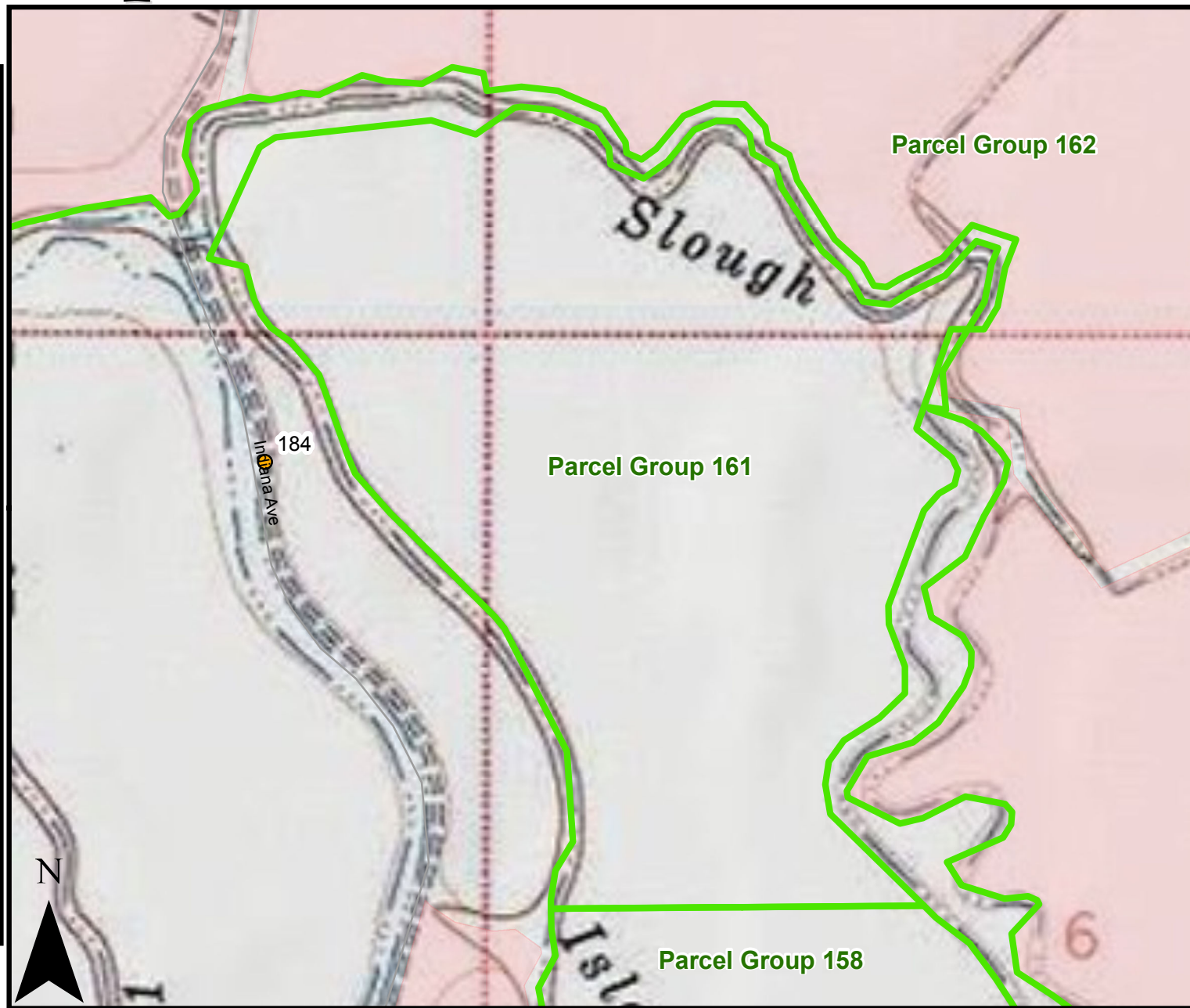
▭ 2011\_Flooded\_Areas

▭ District ID'd Parcels

▭ LandownerIDParcels

▭ RMC\_IDd\_impacted\_parcels

▭ SCTF\_Id\_Parcels



0 0.125 0.25 0.5 Miles



# Parcel Group 162

## Legend

**Monitoring Wells**

- CCID
- NFF
- SLCC
- USBR

— R4AXSs2

— Canals

▭ Parcel Groups

— Interstate

— US Highway

— State Highway

— Local Road

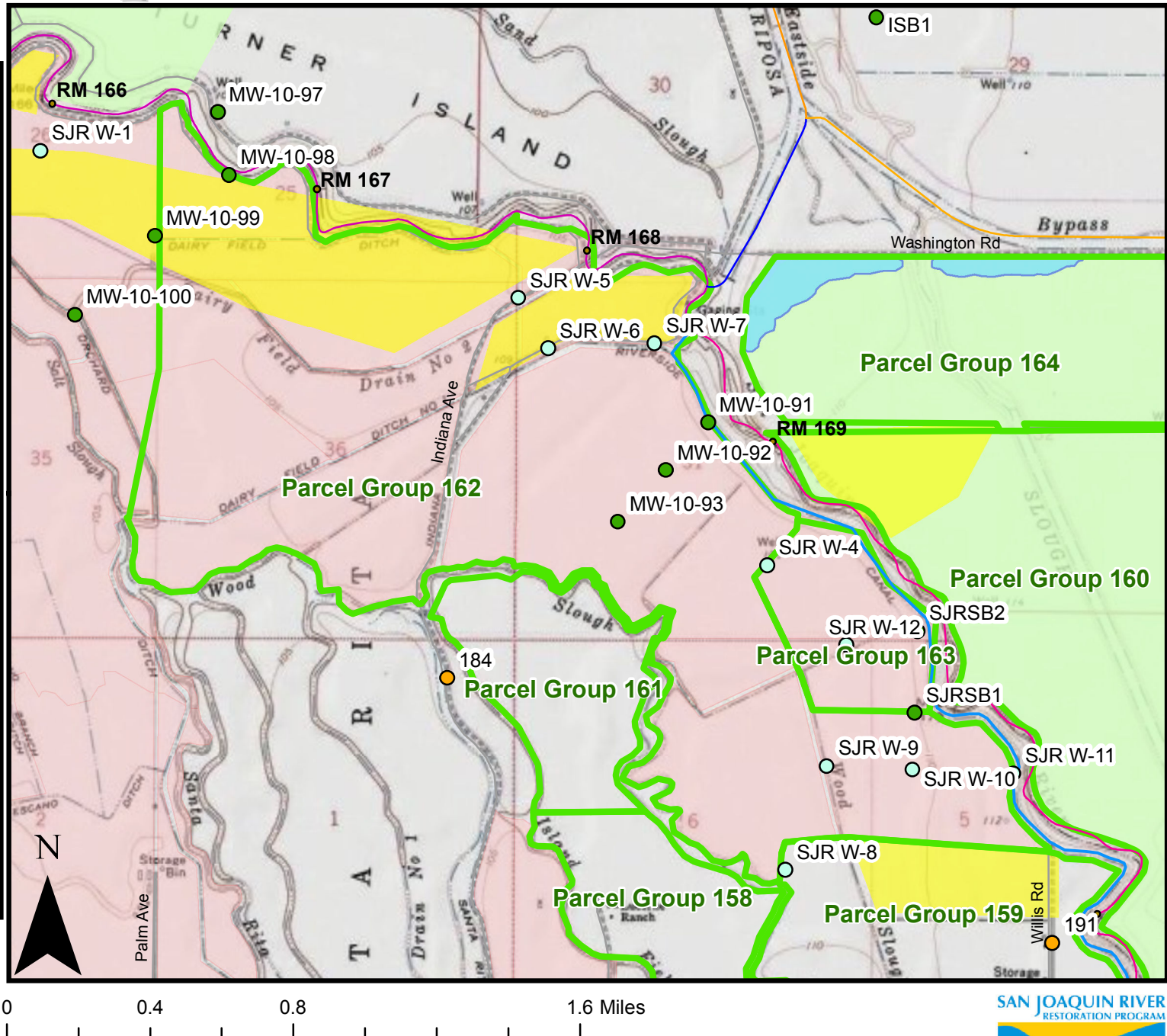
■ 2011\_Flooded\_Areas

■ District ID'd Parcels

■ LandownerIDParcels

■ RMC\_IDd\_impacted\_parcels

■ SCTF\_Id\_Parcels



# Parcel Group 163

**Legend**

**Monitoring Wells**

- CCID
- NFF
- SLCC
- USBR

— R4AXSs2

— Canals

▭ Parcel Groups

— Interstate

— US Highway

— State Highway

— Local Road

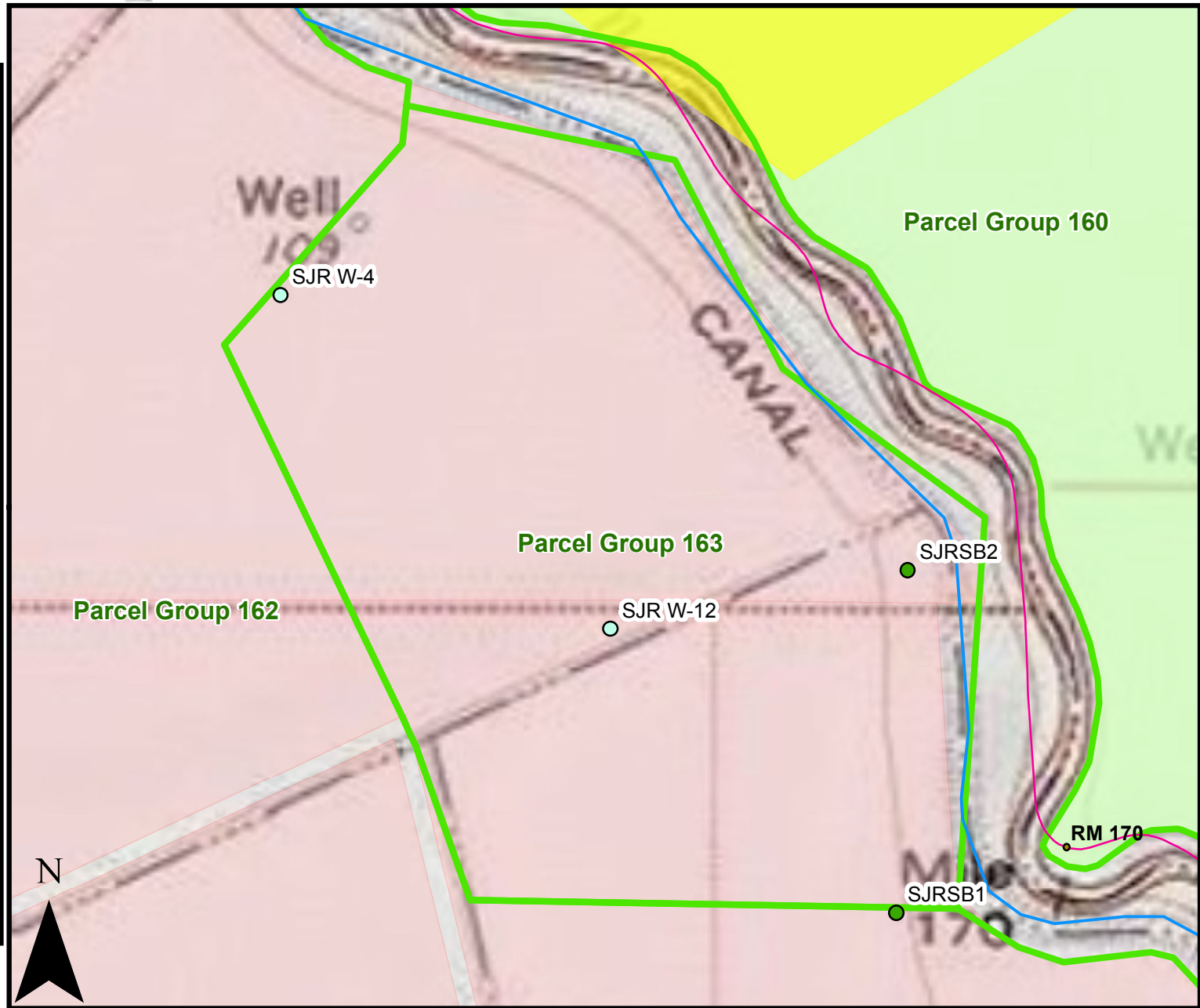
▭ 2011\_Flooded\_Areas

▭ District ID'd Parcels

▭ LandownerIDParcels

▭ RMC\_IDd\_impacted\_parcels

▭ SCTF\_Id\_Parcels



0 0.05 0.1 0.2 Miles



# Parcel Group 164

**Legend**

**Monitoring Wells**

- CCID
- NFF
- SLCC
- USBR

— R4AXSs2

— Canals

▭ Parcel Groups

— Interstate

— US Highway

— State Highway

— Local Road

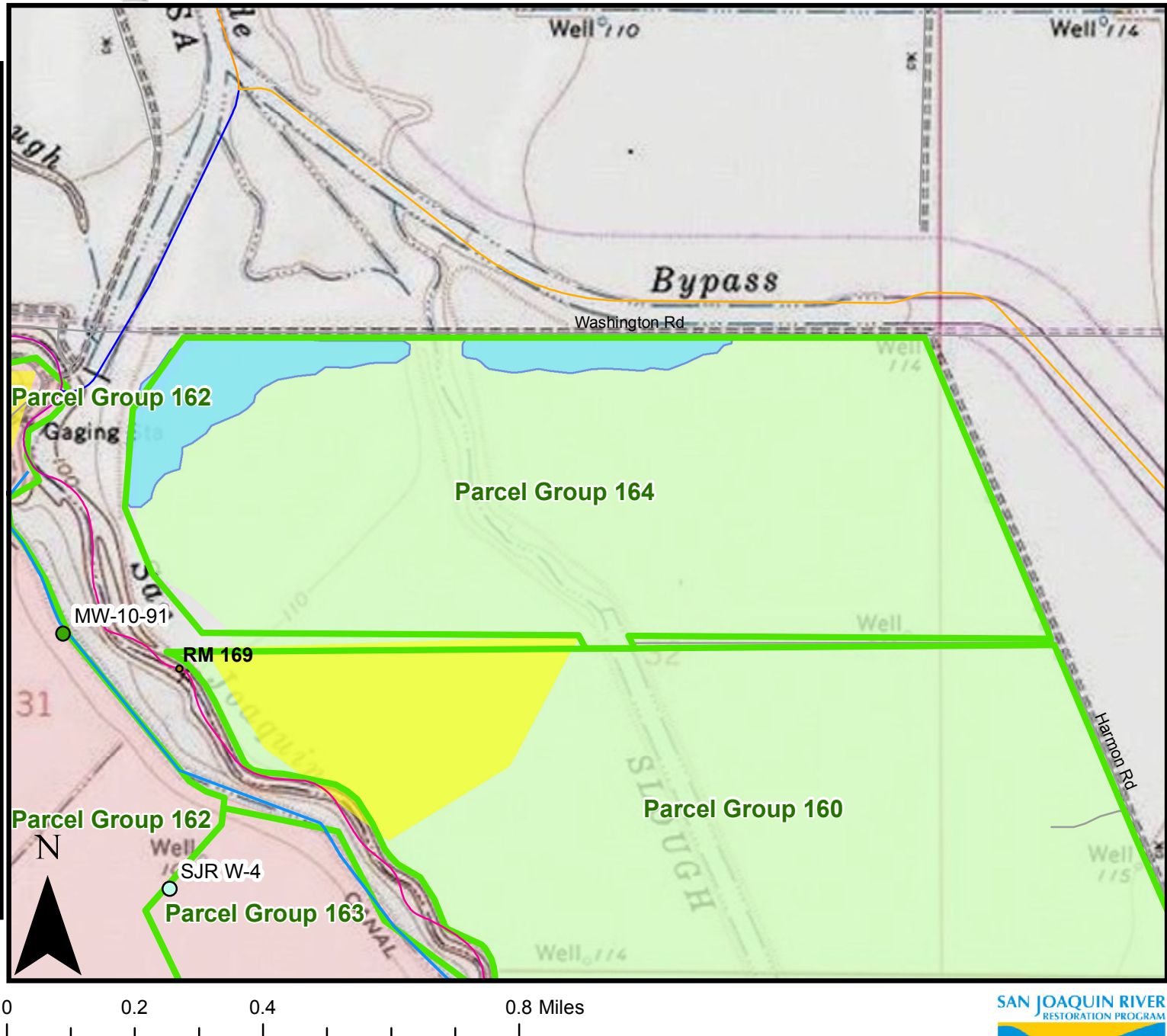
■ 2011\_Flooded\_Areas

▭ District ID'd Parcels

■ LandownerIDParcels

■ RMC\_IDd\_impacted\_parcels

■ SCTF\_Id\_Parcels



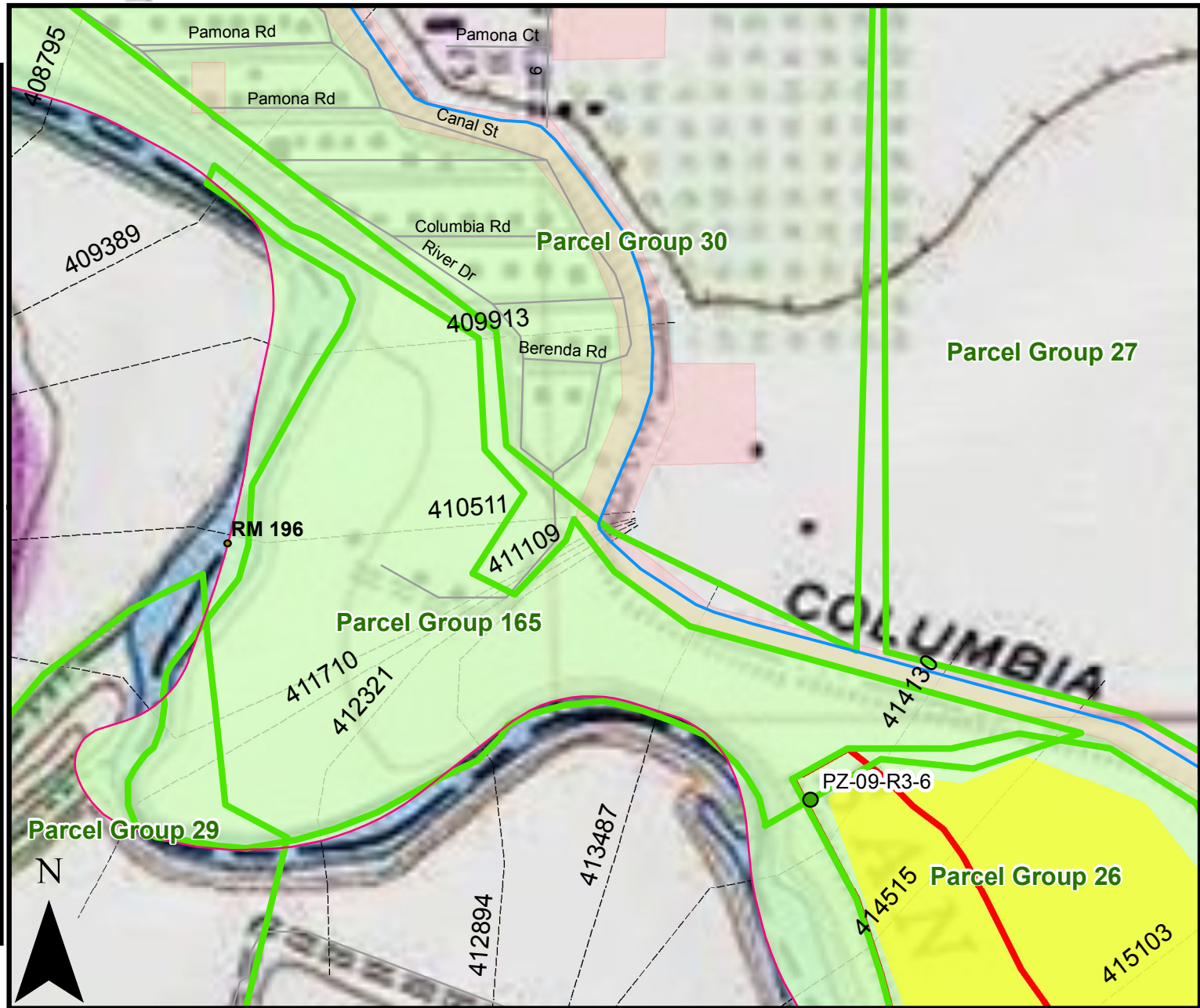
# Parcel Group 165

**Legend**

**Monitoring Wells**

- CCID
- NFF
- SLCC
- USBR

- R4AXSs2
- Canals
- ▭ Parcel Groups
- Interstate
- US Highway
- State Highway
- Local Road
- ▭ 2011\_Flooded\_Areas
- ▭ District ID'd Parcels
- ▭ LandownerIDParcels
- ▭ RMC\_IDd\_impacted\_parcels
- ▭ SCTF\_Id\_Parcels



0 0.05 0.1 0.2 Miles



# Parcel Group 166

**Legend**

**Monitoring Wells**

- CCID
- NFF
- SLCC
- USBR

— R4AXSs2

— Canals

▭ Parcel Groups

— Interstate

— US Highway

— State Highway

— Local Road

▭ 2011\_Flooded\_Areas

▭ District ID'd Parcels

▭ LandownerIDParcels

▭ RMC\_IDd\_impacted\_parcels

▭ SCTF\_Id\_Parcels

