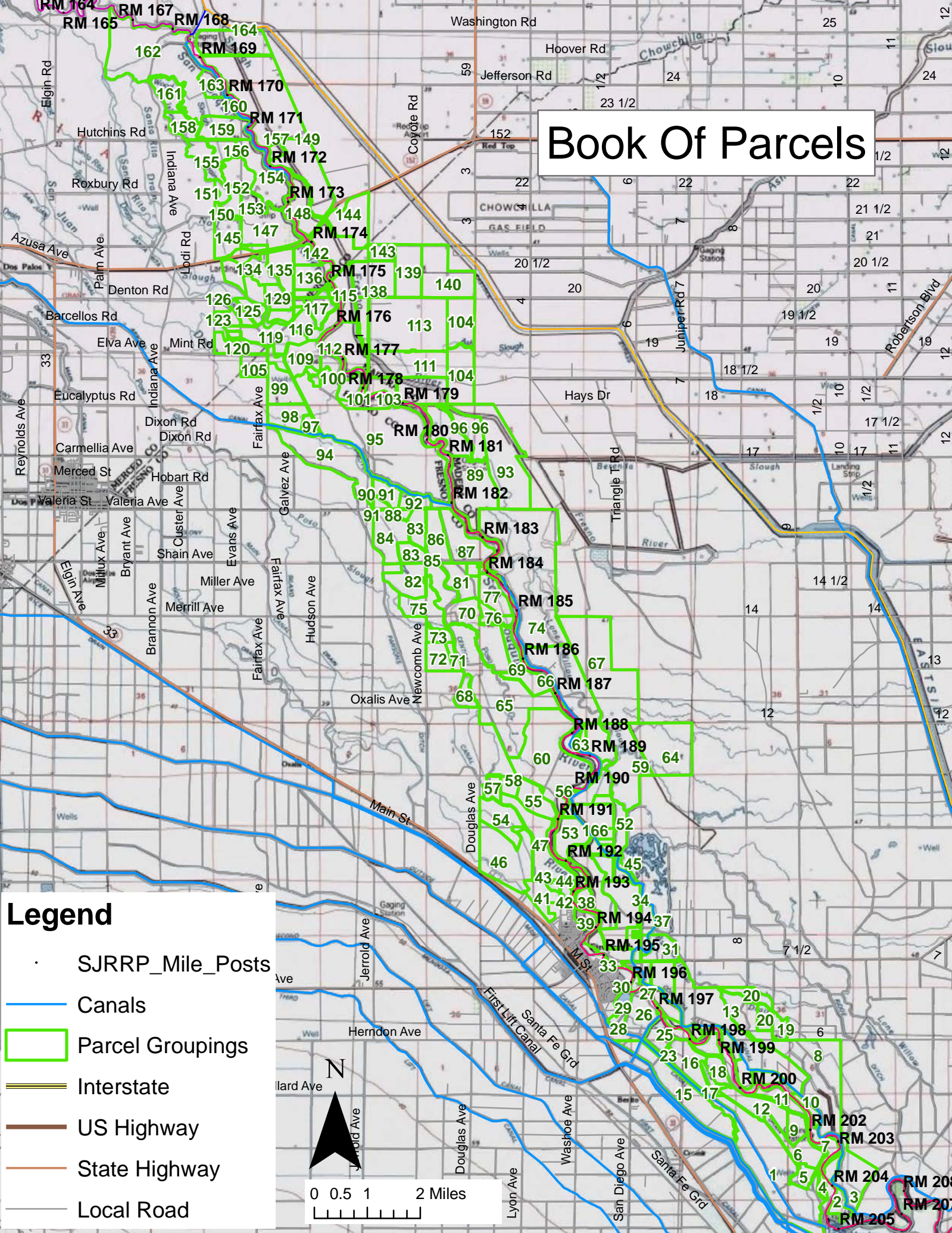


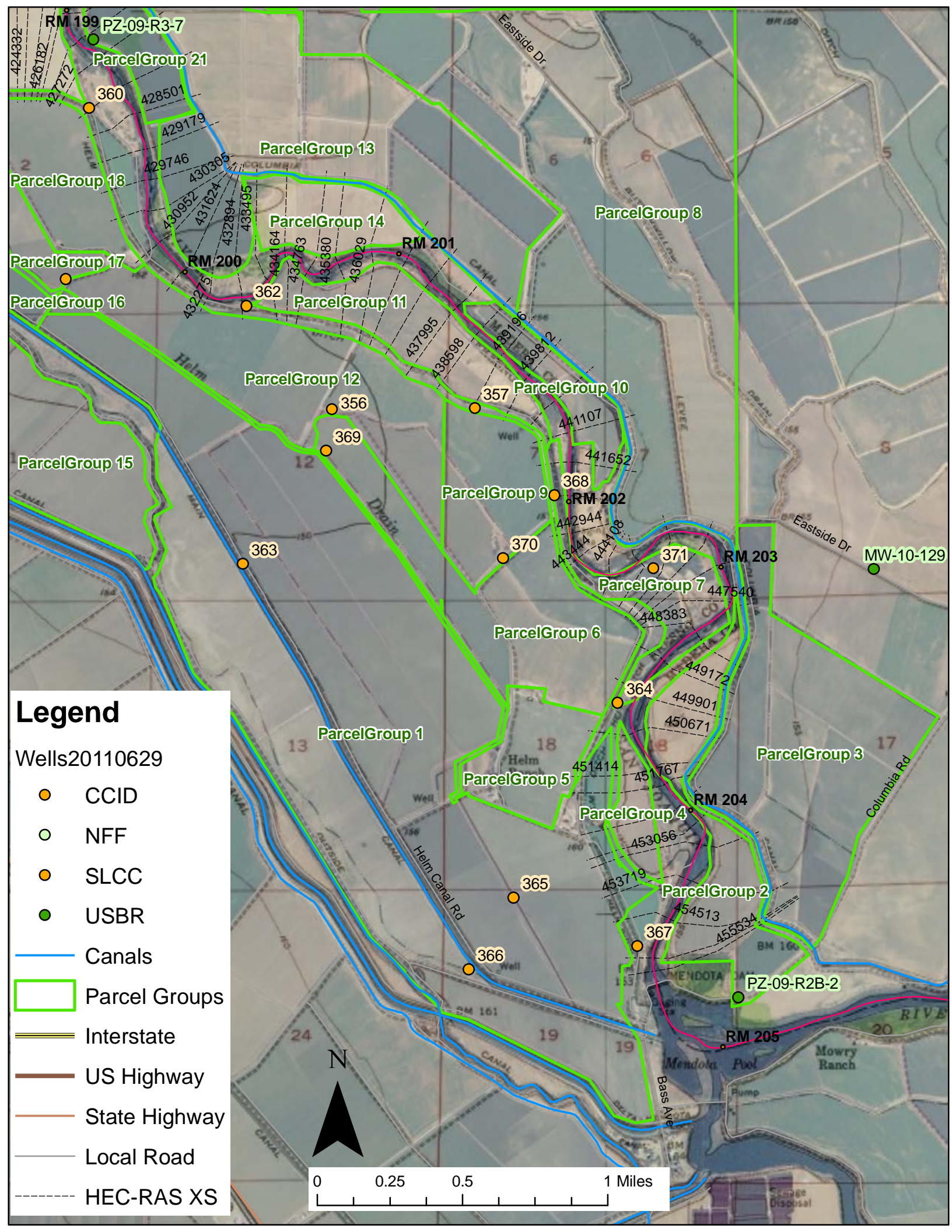
Book Of Parcels

Legend

- SJRRP_Mile_Posts
- Canals
- ▭ Parcel Groupings
- == Interstate
- US Highway
- State Highway
- Local Road

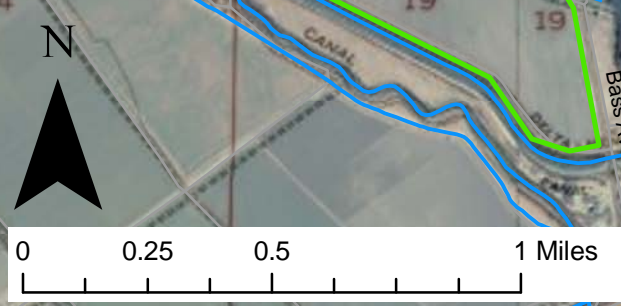
0 0.5 1 2 Miles

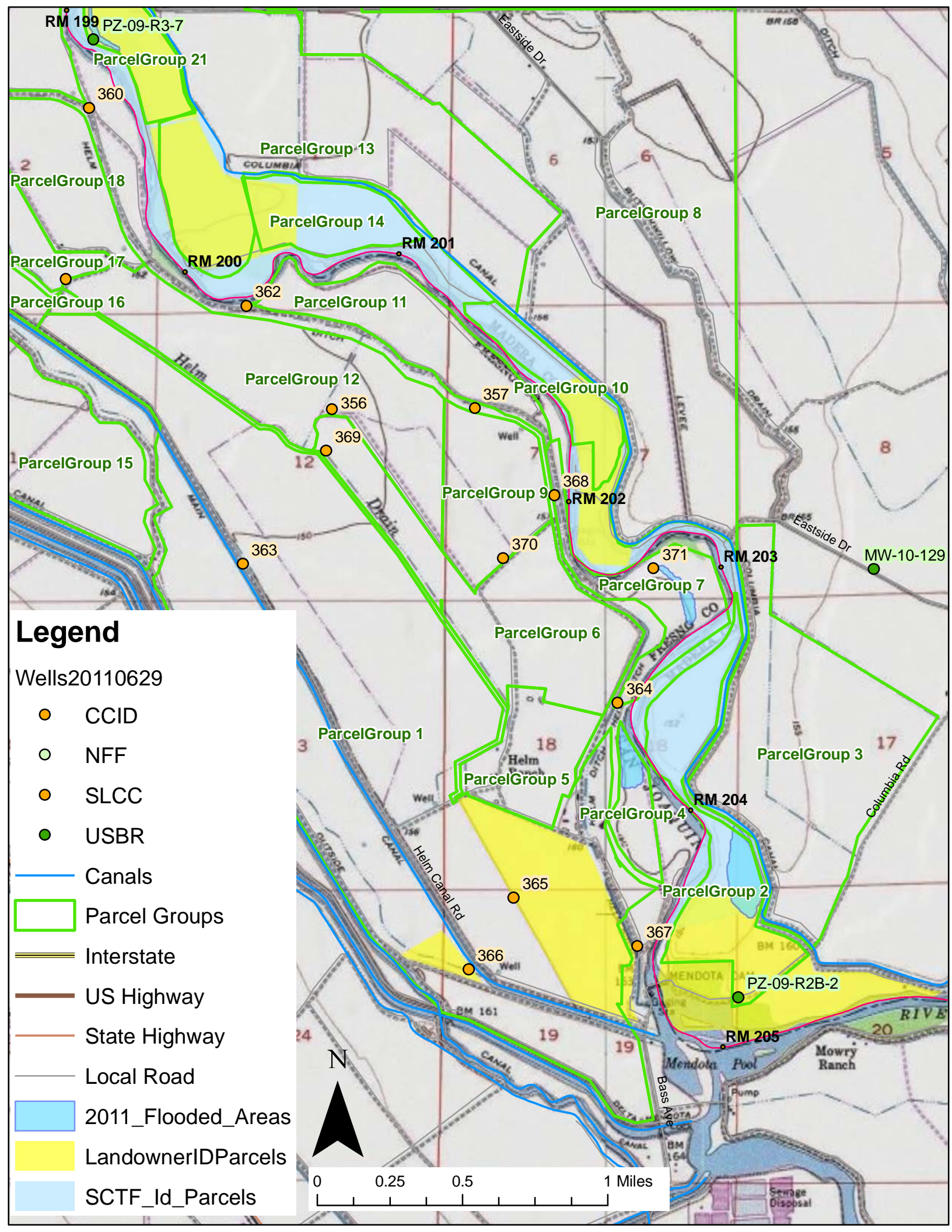




Legend

- Wells20110629
 - CCID
 - NFF
 - SLCC
 - USBR
- Canals
- Parcel Groups
- Interstate
- US Highway
- State Highway
- Local Road
- HEC-RAS XS

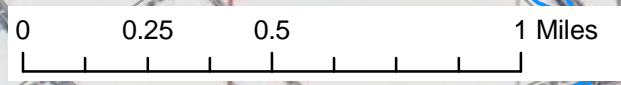


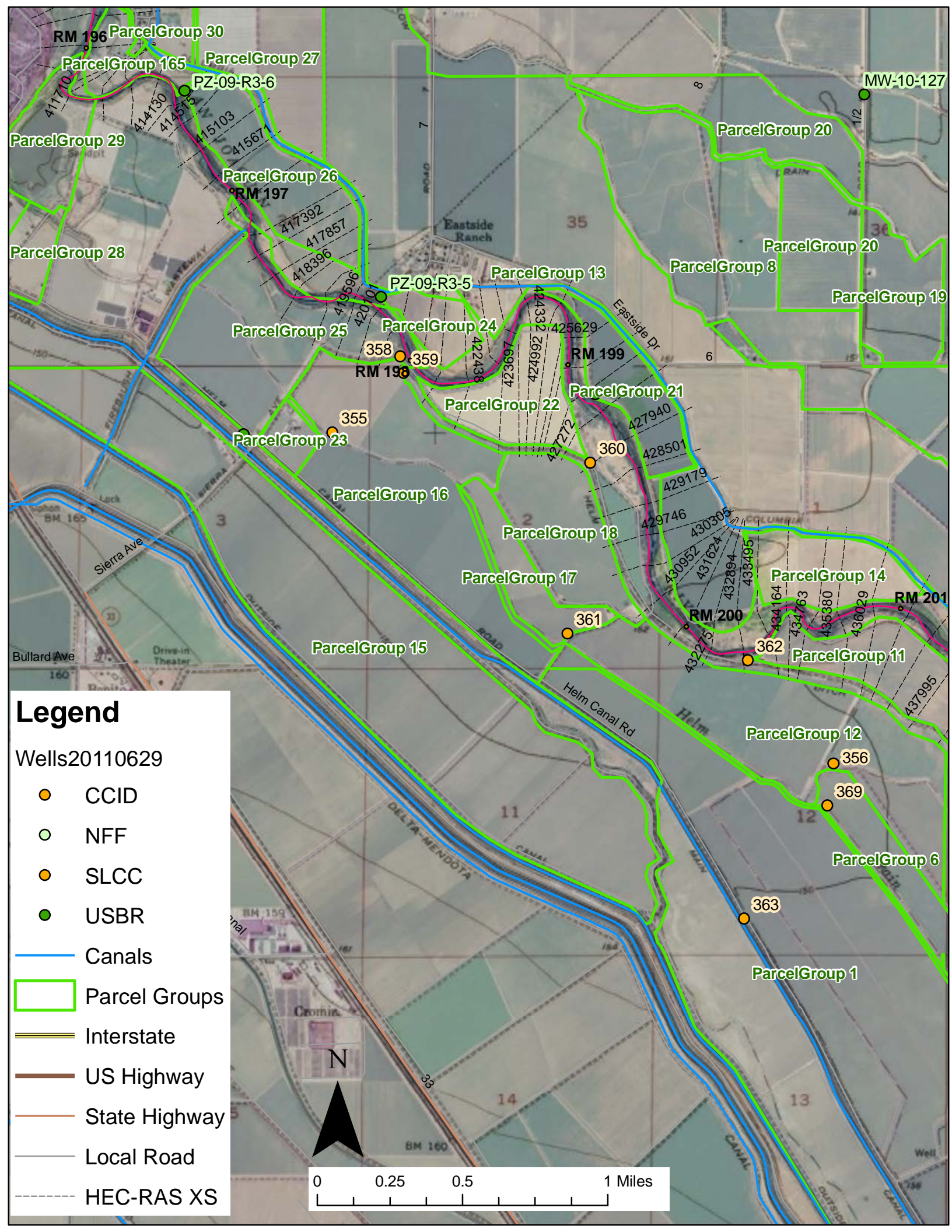


Legend

Wells20110629

- CCID
- NFF
- SLCC
- USBR
- Canals
- Parcel Groups
- Interstate
- US Highway
- State Highway
- Local Road
- 2011_Flooded_Areas
- LandownerIDParcels
- SCTF_Id_Parcels





RM 196 ParcelGroup 30
ParcelGroup 165 ParcelGroup 27
PZ-09-R3-6
ParcelGroup 29
ParcelGroup 28
ParcelGroup 26
RM 197
ParcelGroup 20
ParcelGroup 20
ParcelGroup 8
ParcelGroup 19
ParcelGroup 13
ParcelGroup 24
ParcelGroup 25
ParcelGroup 23
ParcelGroup 16
ParcelGroup 18
ParcelGroup 17
ParcelGroup 15
ParcelGroup 14
ParcelGroup 11
ParcelGroup 12
ParcelGroup 10
ParcelGroup 9
ParcelGroup 7
ParcelGroup 5
ParcelGroup 4
ParcelGroup 3
ParcelGroup 2
ParcelGroup 1

Eastside Ranch
Eastside Dr
Helm Canal Rd
Sierra Ave
Bullard Ave
Delta Mendota Canal
Helm Canal
Cromie

358 359 355 360 361 362 363 356 369

PZ-09-R3-5
RM 198
RM 199
RM 200
RM 201

411710 414130 414515 415103 415671 417392 417857 418396 419596 420100 422438 423624 424332 425629 426424 427272 427940 428501 429179 429746 430305 430952 431624 432894 433495 434164 434763 436380 436029 437095

8 1/2 35 6 15 3 160 160 11 12 13 14 13

BM 159 160 160 160 160

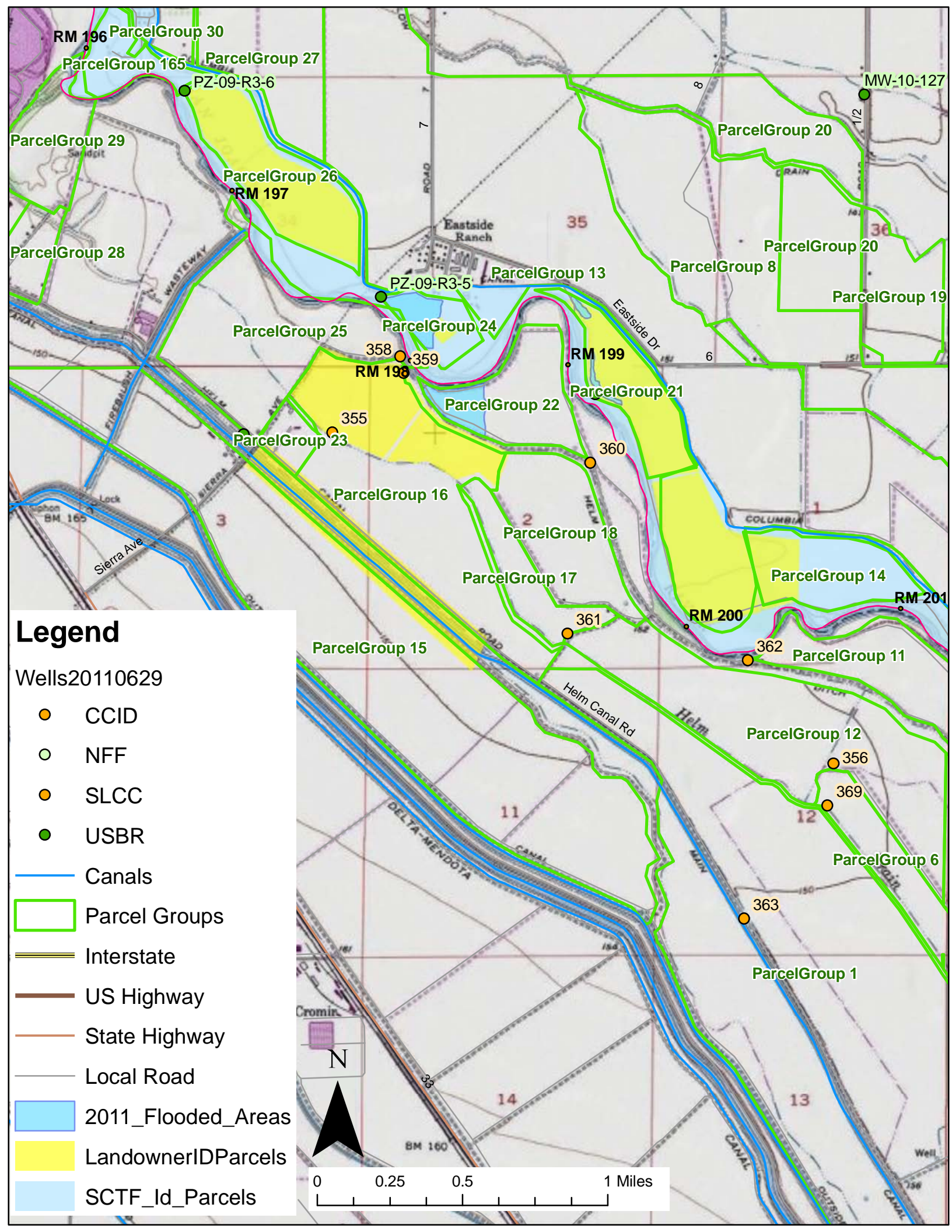
Legend

Wells20110629

- CCID
- NFF
- SLCC
- USBR

- Canals
- Parcel Groups
- Interstate
- US Highway
- State Highway
- Local Road
- HEC-RAS XS

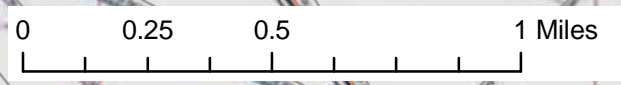


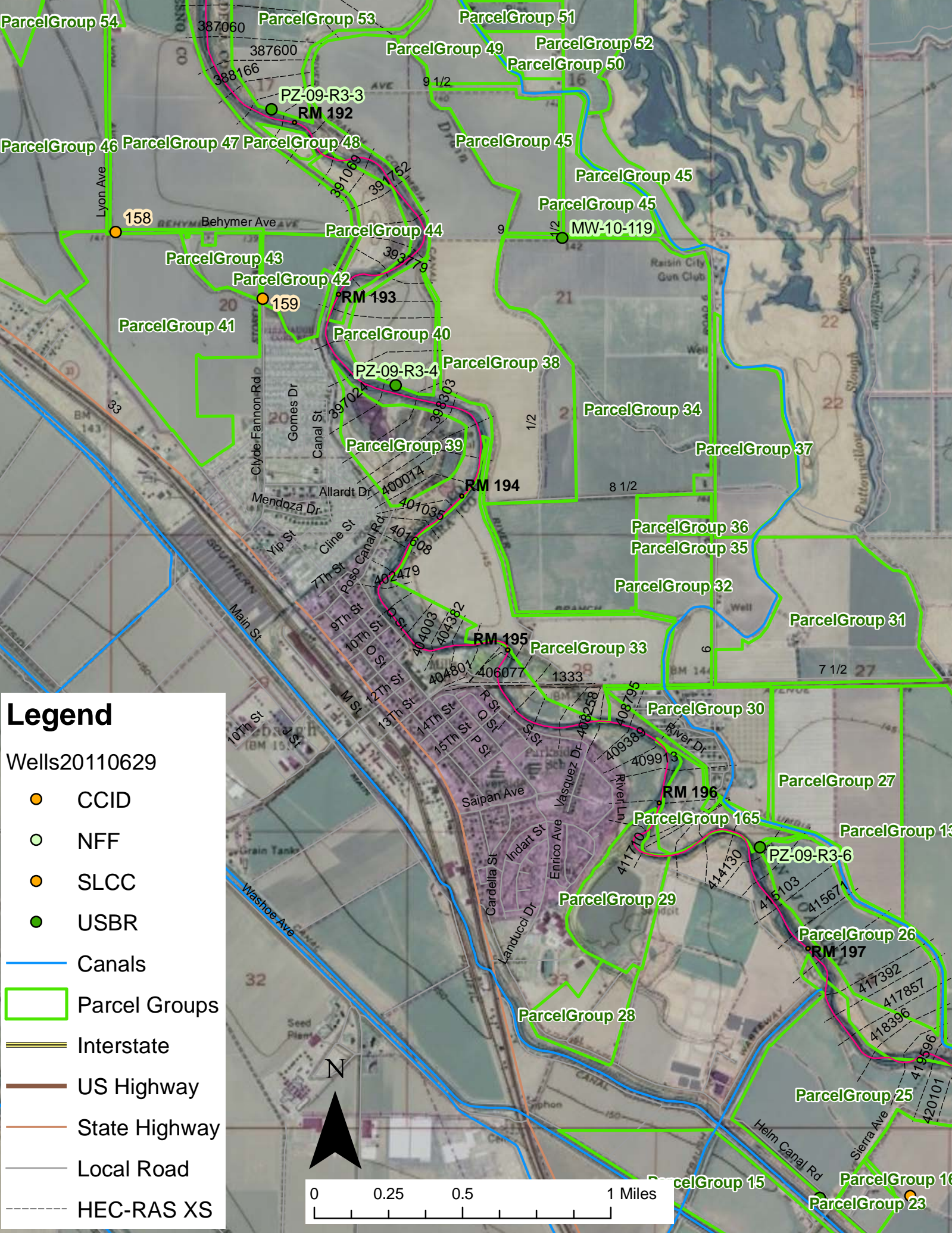


Legend

Wells20110629

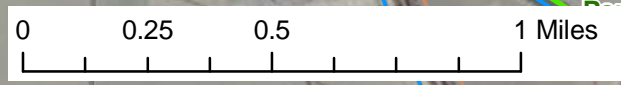
- CCID
- NFF
- SLCC
- USBR
- Canals
- Parcel Groups
- Interstate
- US Highway
- State Highway
- Local Road
- 2011_Flooded_Areas
- LandownerIDParcels
- SCTF_Id_Parcels

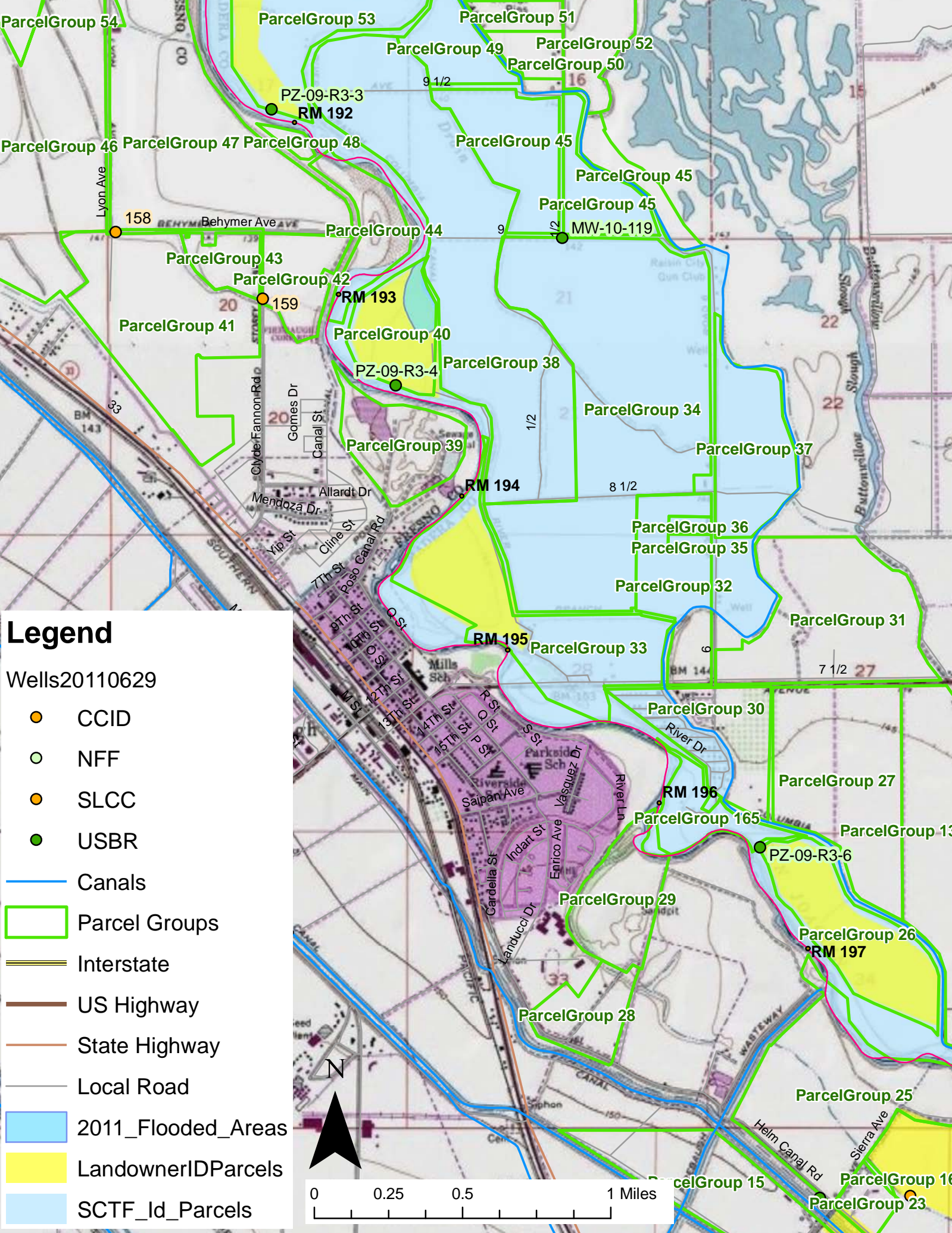




Legend

- Wells20110629
- CCID
- NFF
- SLCC
- USBR
- Canals
- ▭ Parcel Groups
- Interstate
- US Highway
- State Highway
- Local Road
- - - HEC-RAS XS



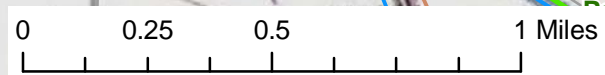


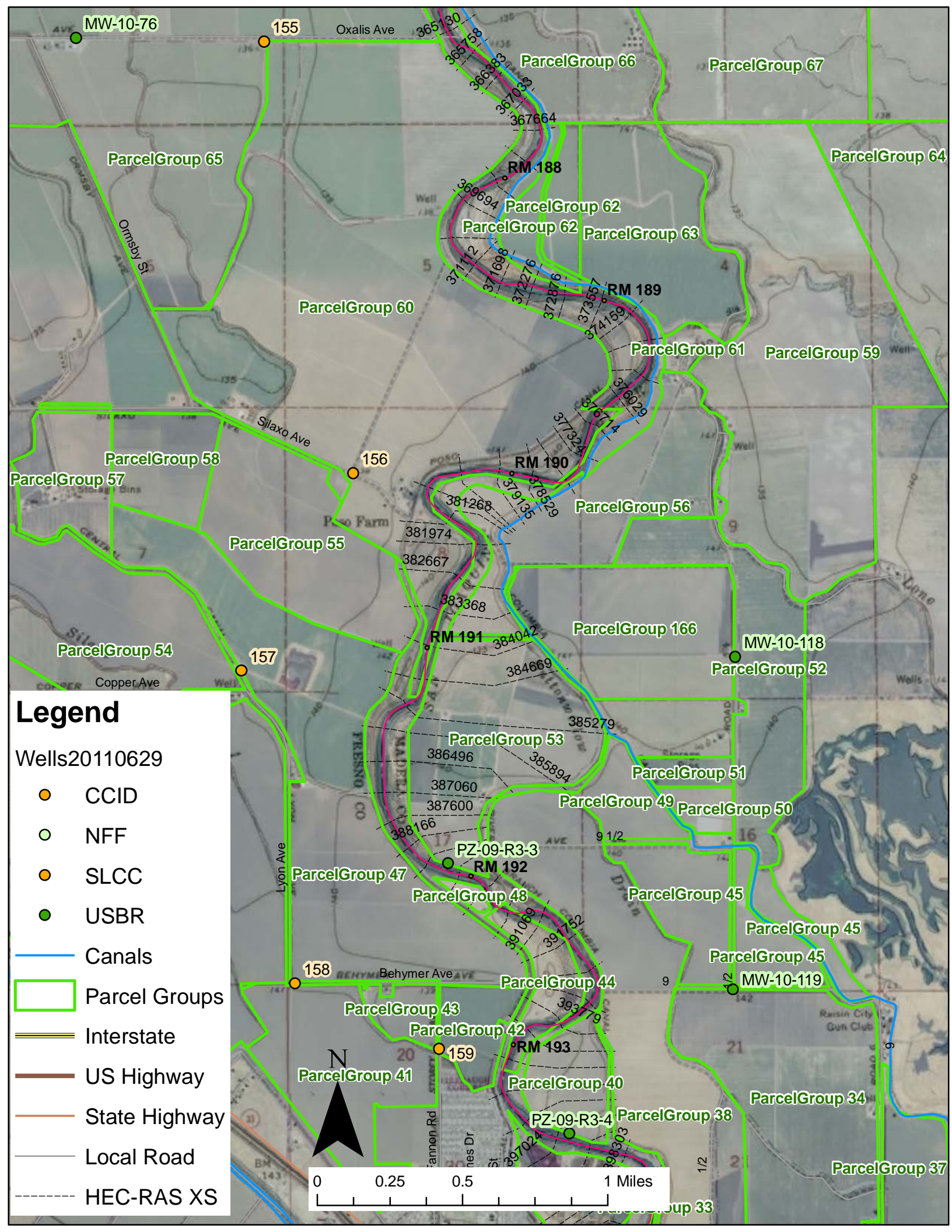
Legend

Wells20110629

- CCID
- NFF
- SLCC
- USBR


- Canals
- Parcel Groups
- Interstate
- US Highway
- State Highway
- Local Road
- 2011_Flooded_Areas
- LandownerIDParcels
- SCTF_Id_Parcels

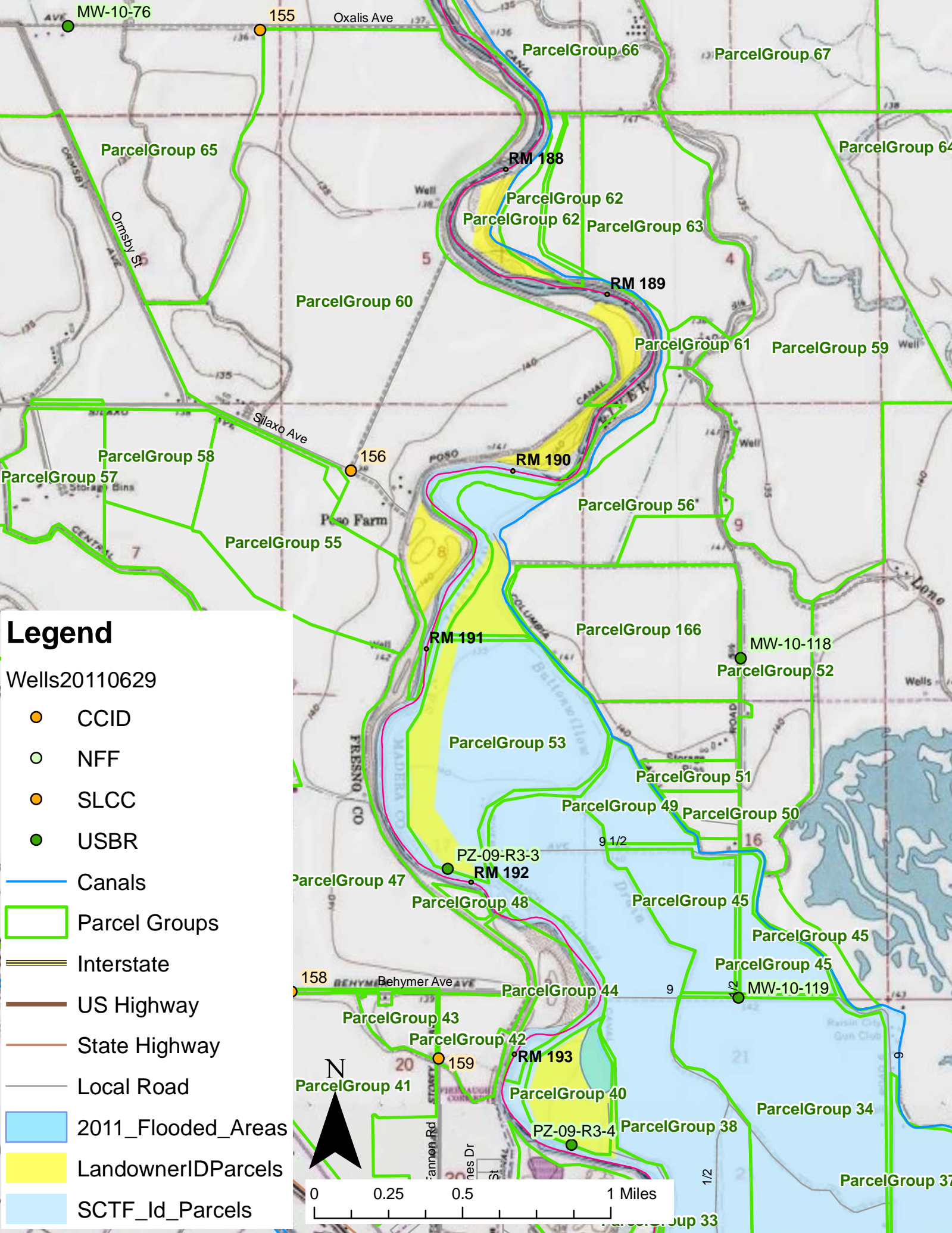




Legend

- Wells20110629
 - CCID
 - NFF
 - SLCC
 - USBR
- Canals
- Parcel Groups
- Interstate
- US Highway
- State Highway
- Local Road
- HEC-RAS XS



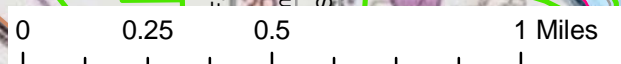


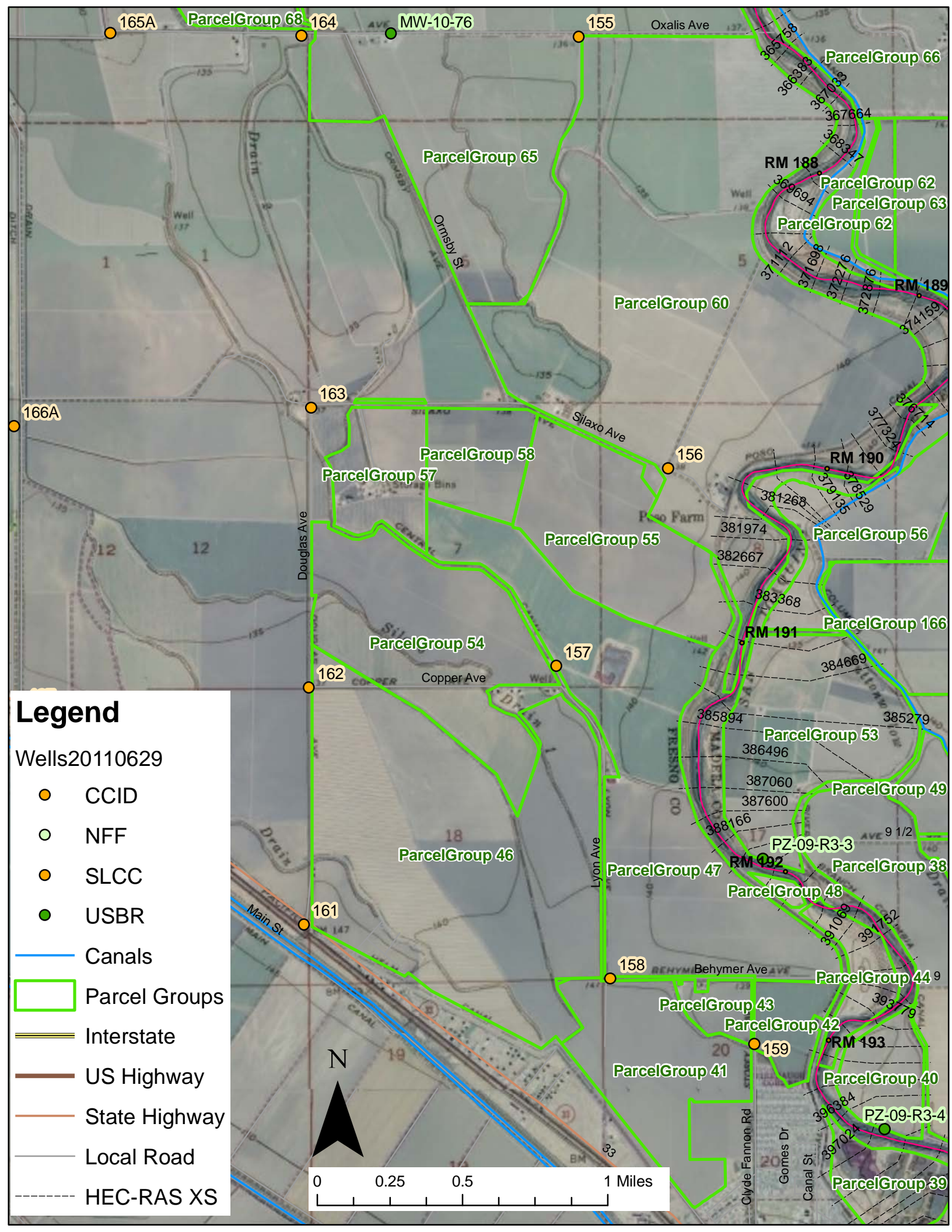
Legend

Wells20110629

- CCID
- NFF
- SLCC
- USBR

- Canals
- Parcel Groups
- Interstate
- US Highway
- State Highway
- Local Road
- 2011_Flooded_Areas
- LandownerIDParcels
- SCTF_Id_Parcels



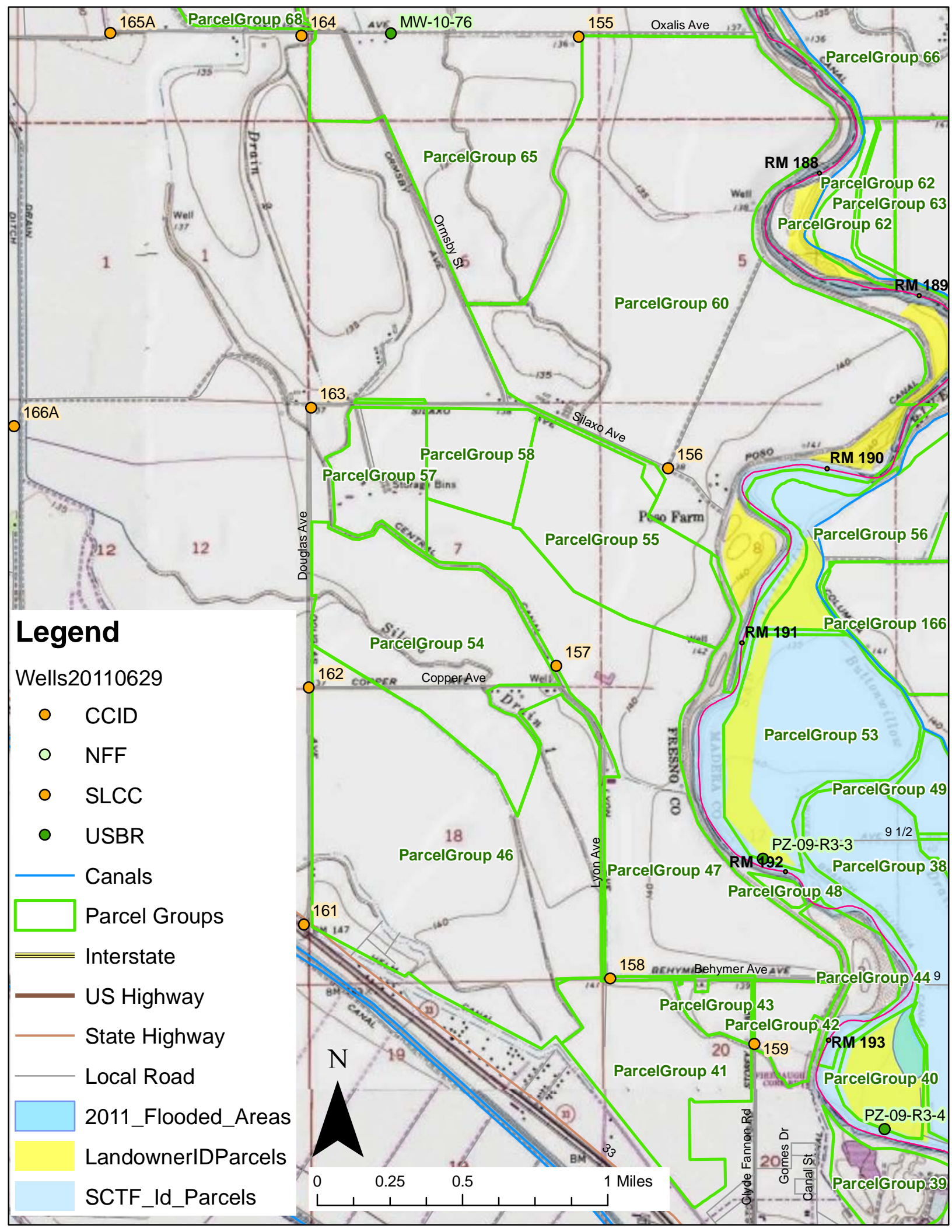


Legend

- Wells20110629
 - CCID
 - NFF
 - SLCC
 - USBR
- Canals
- Parcel Groups
- Interstate
- US Highway
- State Highway
- Local Road
- HEC-RAS XS

N

0 0.25 0.5 1 Miles

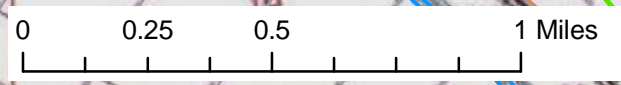


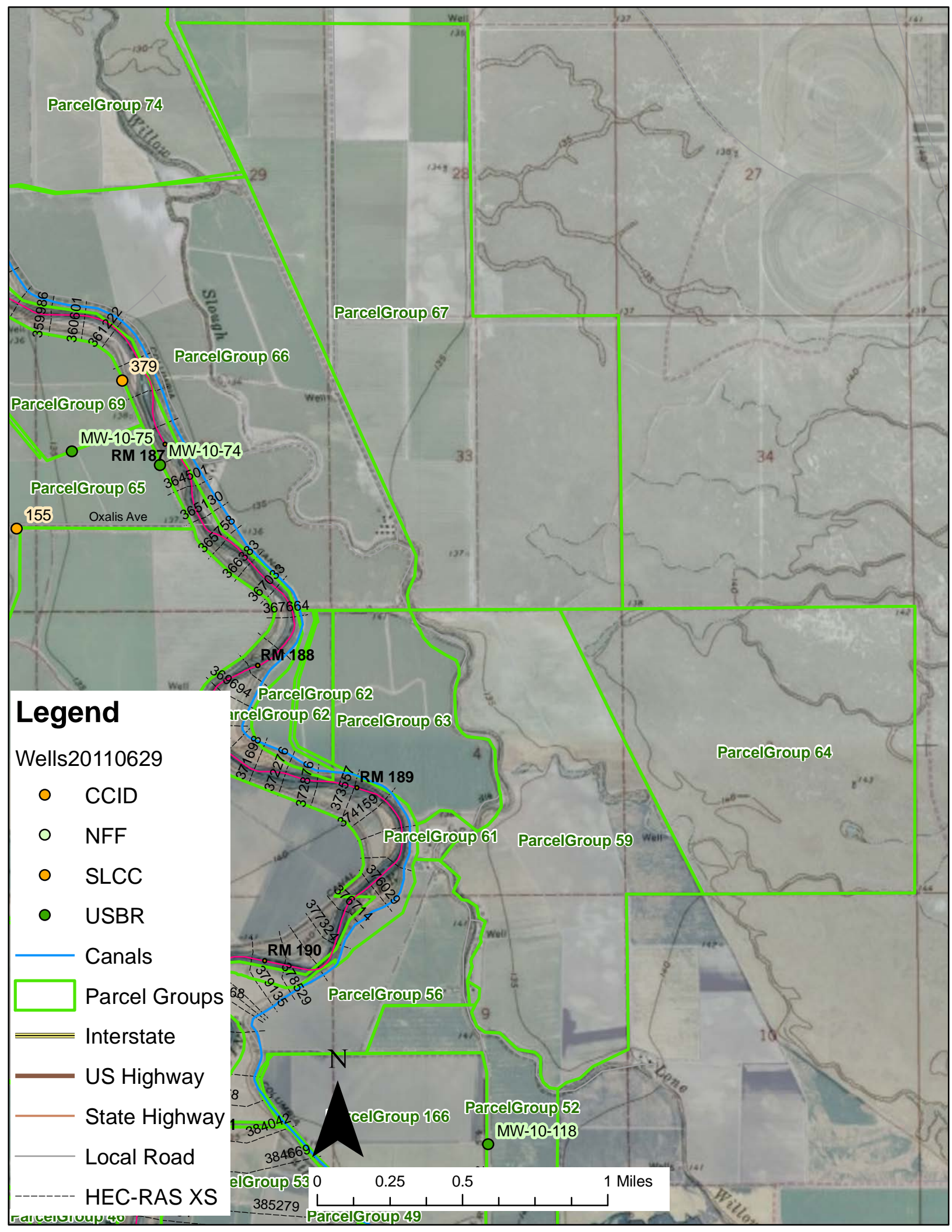
Legend

Wells20110629

- CCID
- NFF
- SLCC
- USBR

- Canals
- Parcel Groups
- Interstate
- US Highway
- State Highway
- Local Road
- 2011_Flooded_Areas
- LandownerIDParcels
- SCTF_Id_Parcels




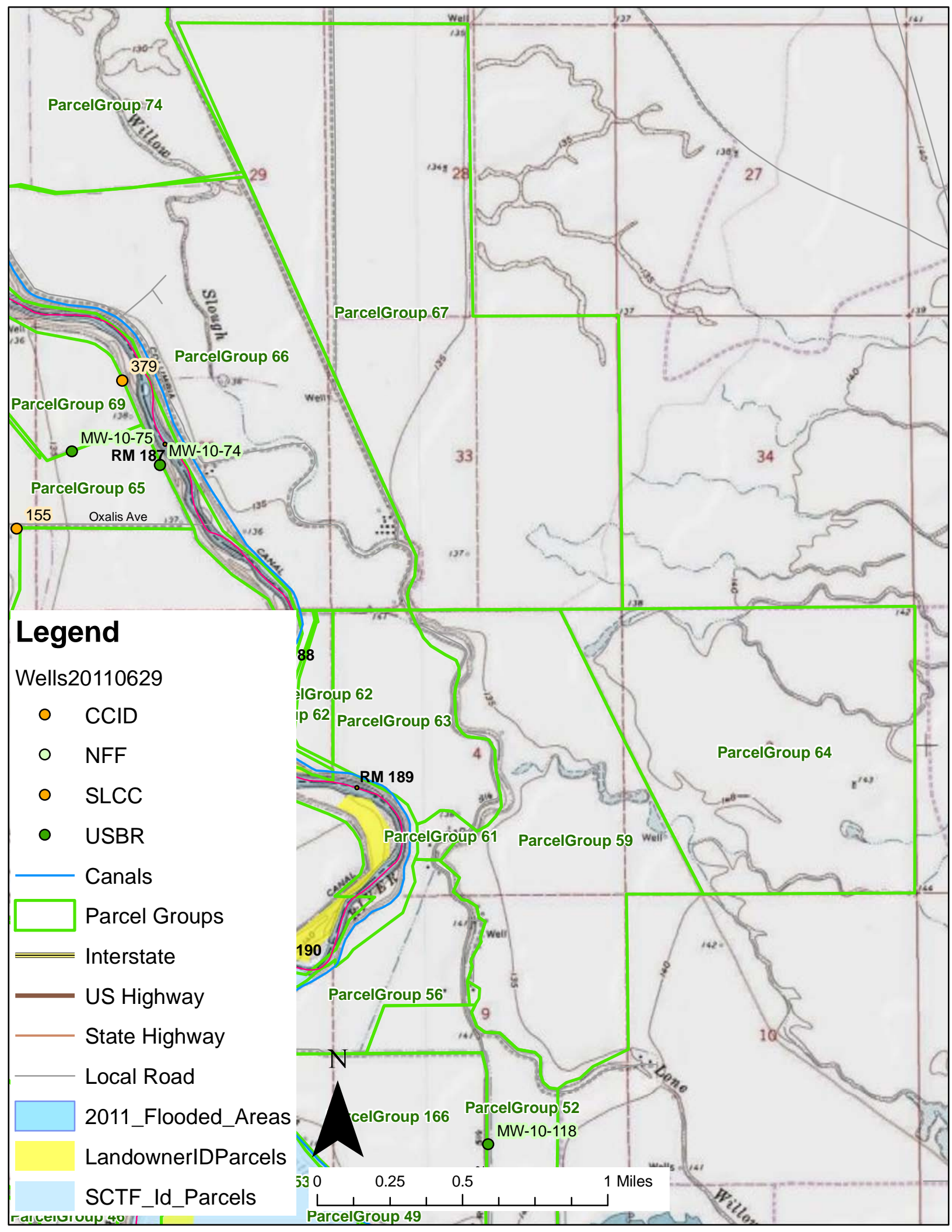


Legend

- Wells20110629
- CCID
- NFF
- SLCC
- USBR
- Canals
- Parcel Groups
- Interstate
- US Highway
- State Highway
- Local Road
- HEC-RAS XS

N





ParcelGroup 74

ParcelGroup 66

ParcelGroup 69

MW-10-75
RM 187
MW-10-74

ParcelGroup 65

155 Oxalis Ave

ParcelGroup 67

Legend

Wells20110629

- CCID
- NFF
- SLCC
- USBR

Canals

Parcel Groups

Interstate

US Highway

State Highway

Local Road

2011_Flooded_Areas

LandownerIDParcels

SCTF_Id_Parcels

ParcelGroup 62

ParcelGroup 63

RM 189

ParcelGroup 61

ParcelGroup 59

ParcelGroup 64

190

ParcelGroup 56

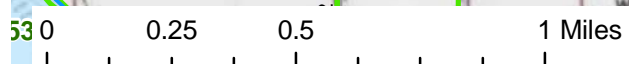
ParcelGroup 166

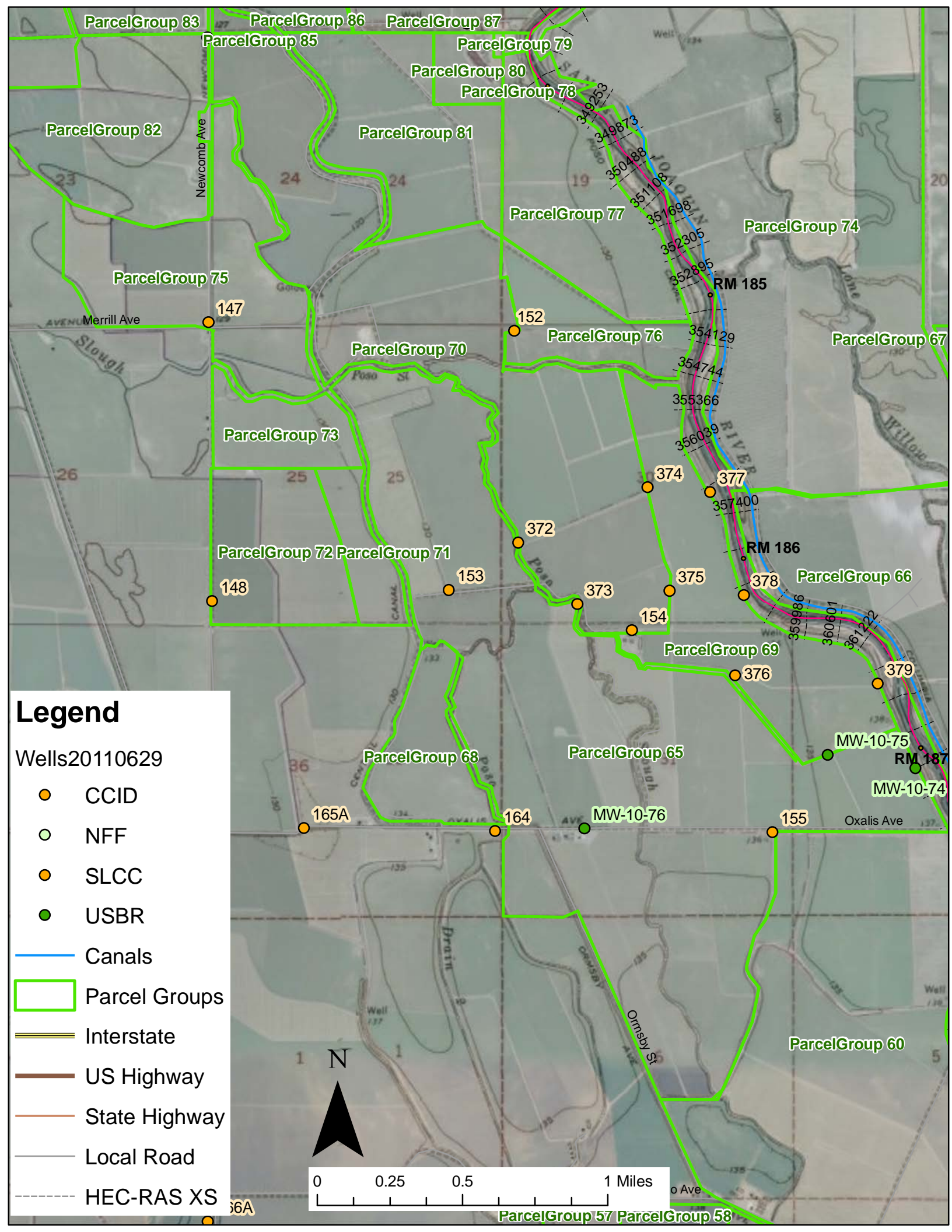
ParcelGroup 52

MW-10-118

ParcelGroup 49

N

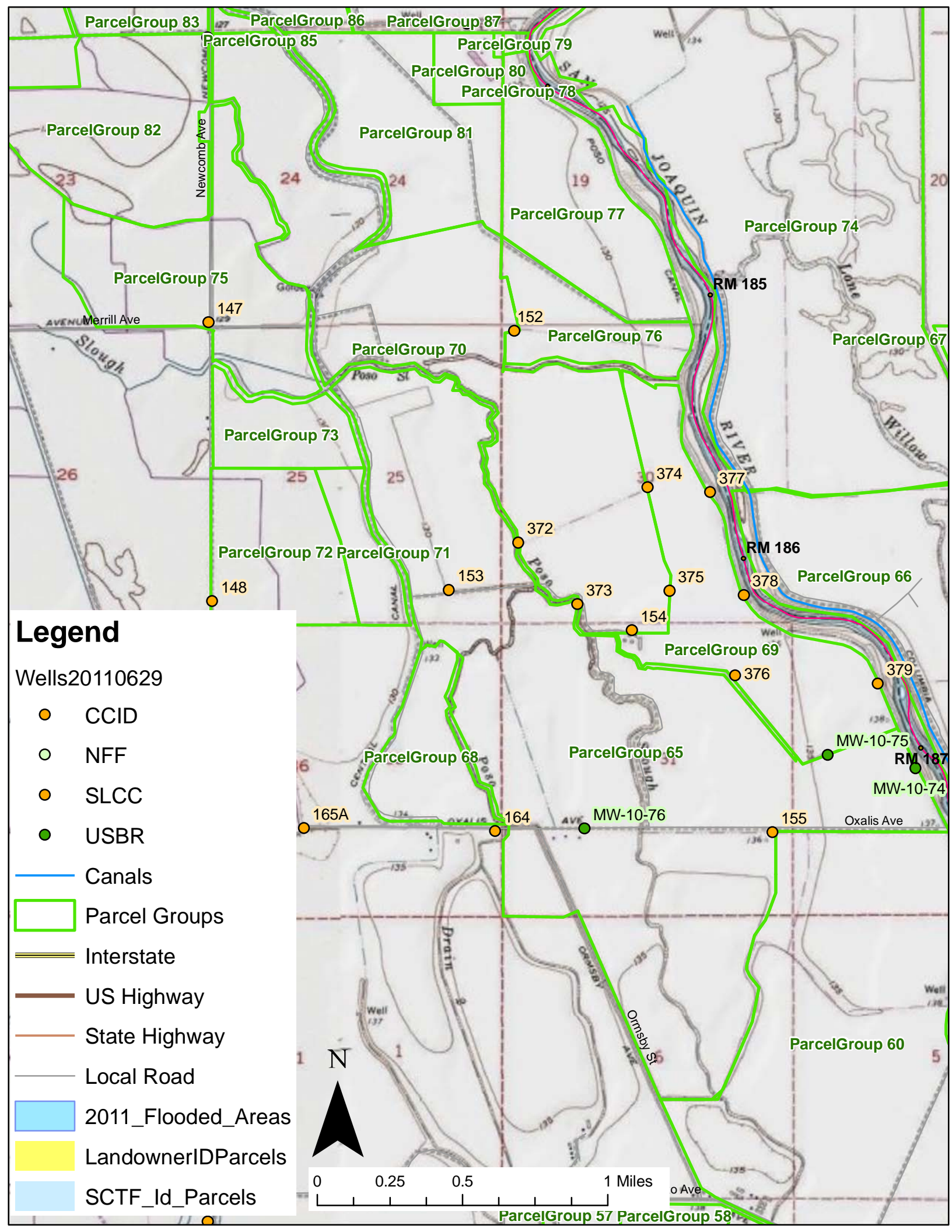




Legend

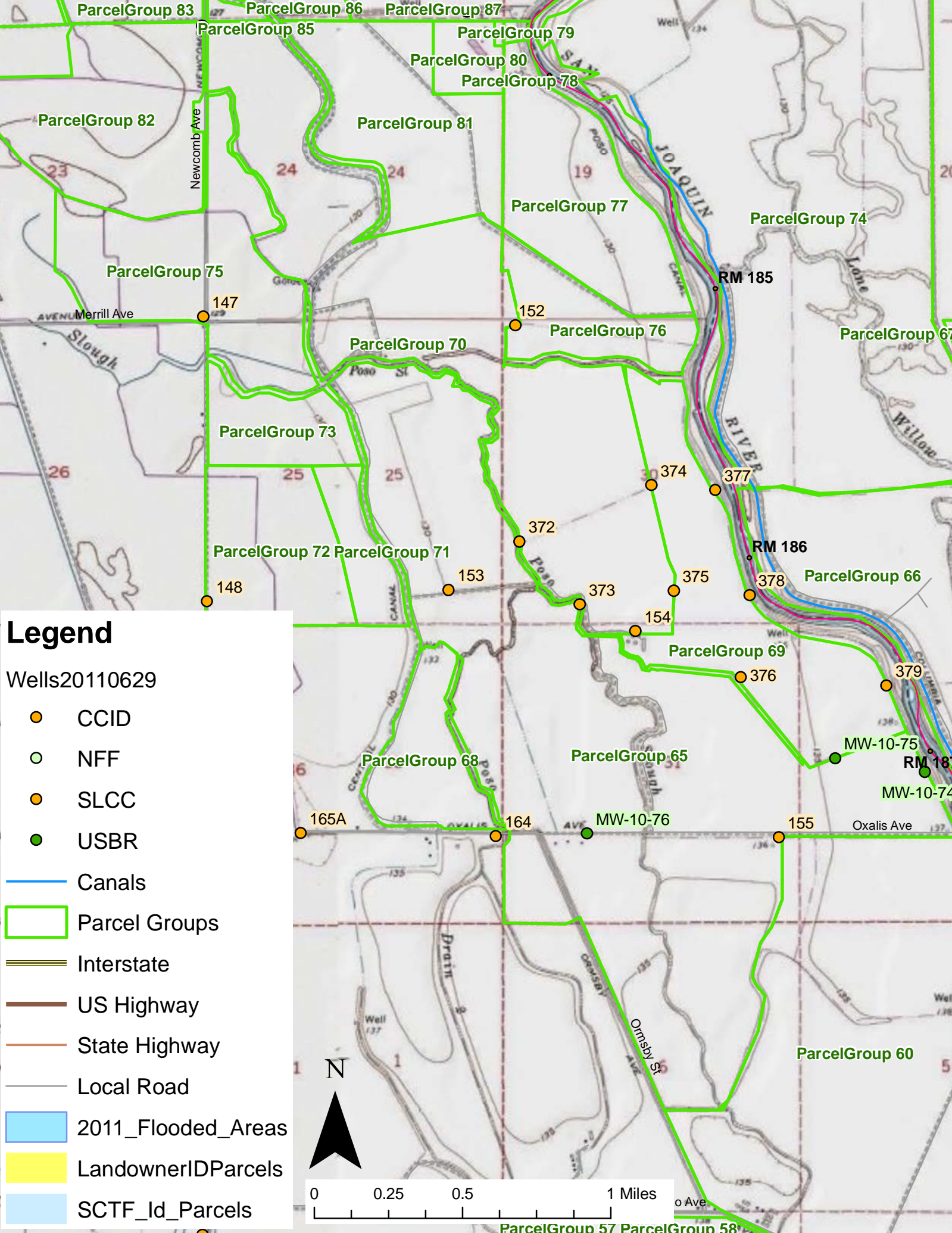
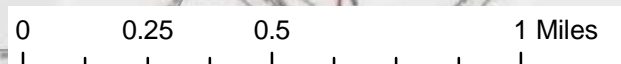
- Wells20110629
- CCID
- NFF
- SLCC
- USBR
- Canals
- Interstate
- US Highway
- State Highway
- Local Road
- HEC-RAS XS

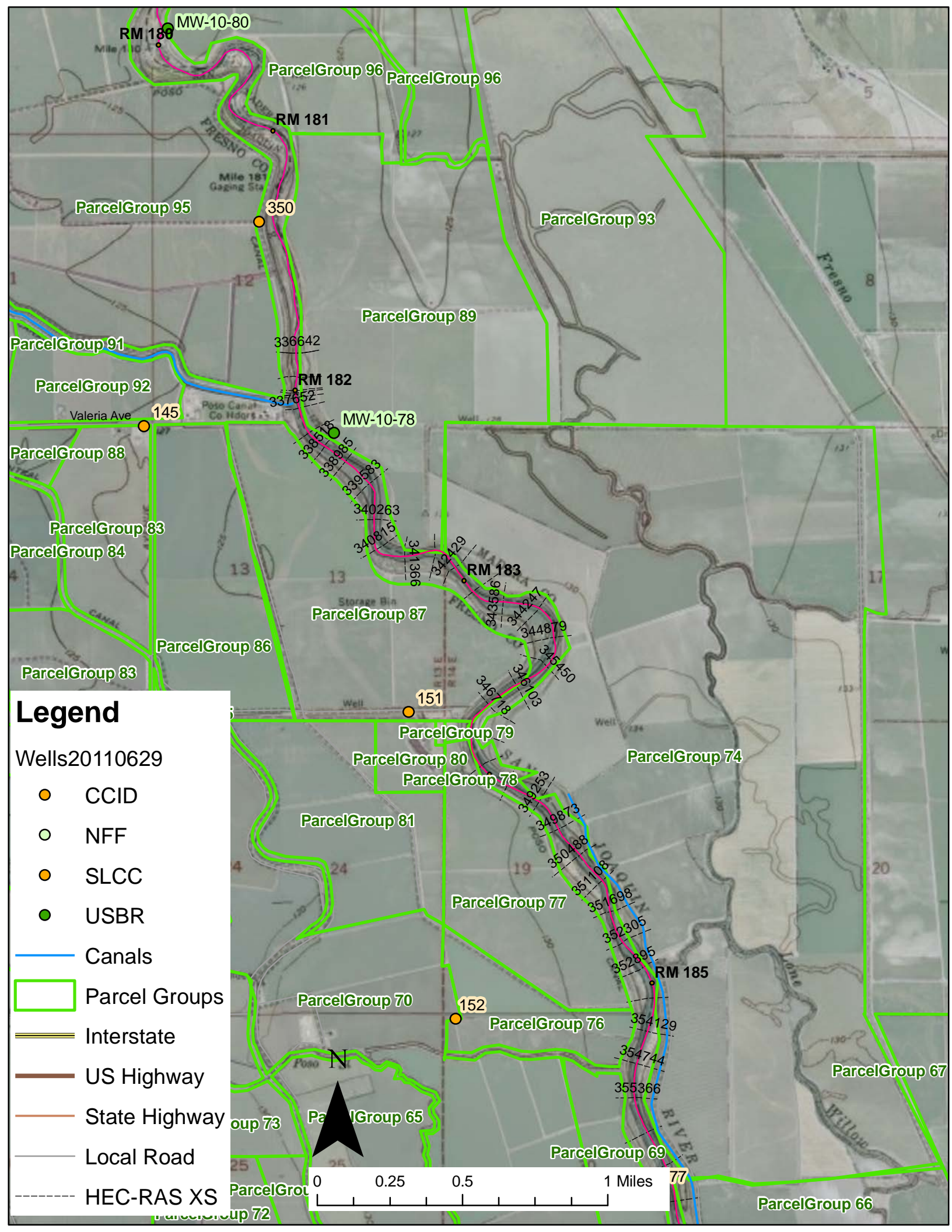




Legend

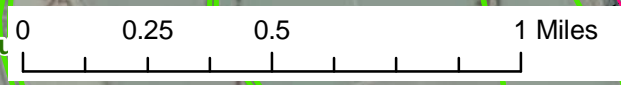
- Wells20110629
- CCID
 - NFF
 - SLCC
 - USBR
 - Canals
 - Parcel Groups
 - Interstate
 - US Highway
 - State Highway
 - Local Road
 - 2011_Flooded_Areas
 - LandownerIDParcels
 - SCTF_Id_Parcels

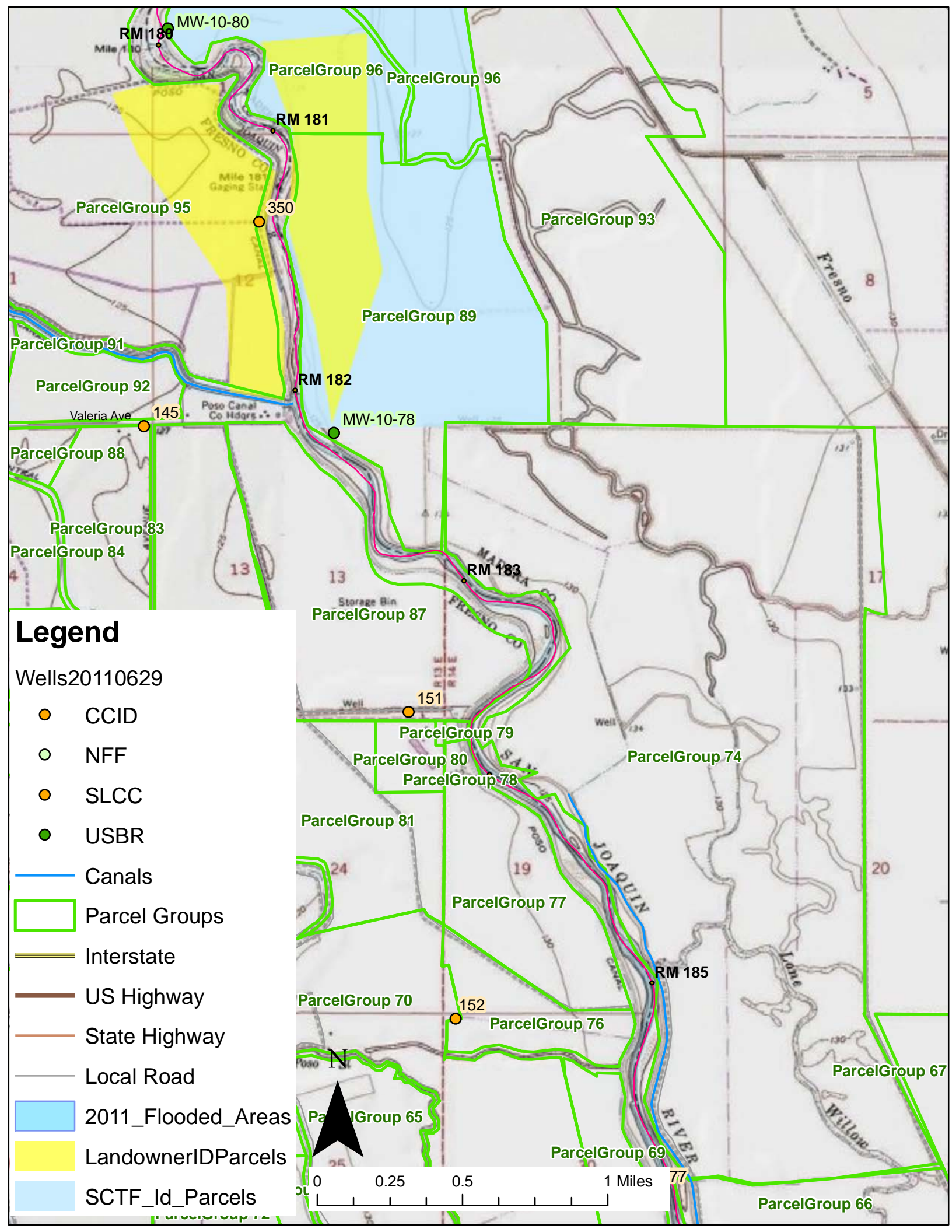




Legend

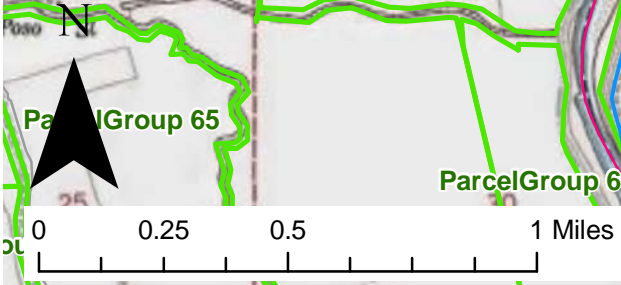
- Wells20110629
 - CCID
 - NFF
 - SLCC
 - USBR
- Canals
- Parcel Groups
- Interstate
- US Highway
- State Highway
- Local Road
- HEC-RAS XS

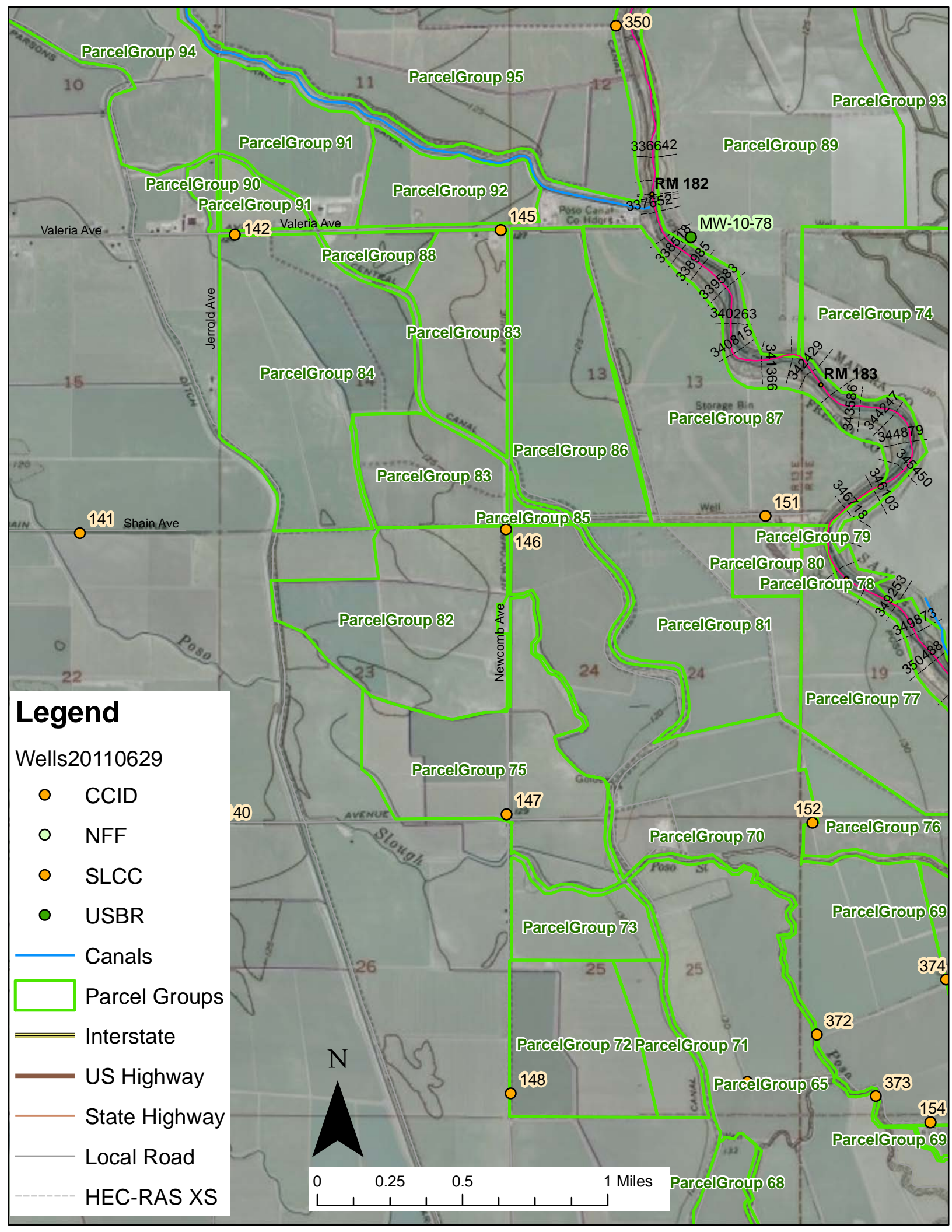




Legend

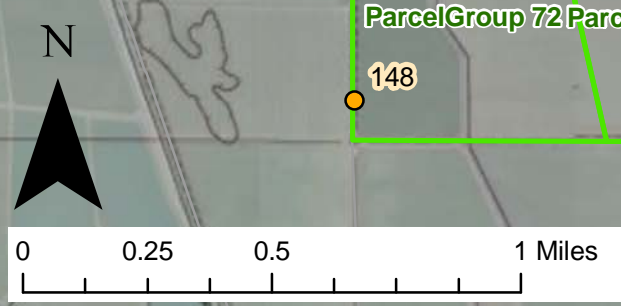
- Wells20110629
 - CCID
 - NFF
 - SLCC
 - USBR
- Canals
- Parcel Groups
- Interstate
- US Highway
- State Highway
- Local Road
- 2011_Flooded_Areas
- LandownerIDParcels
- SCTF_Id_Parcels

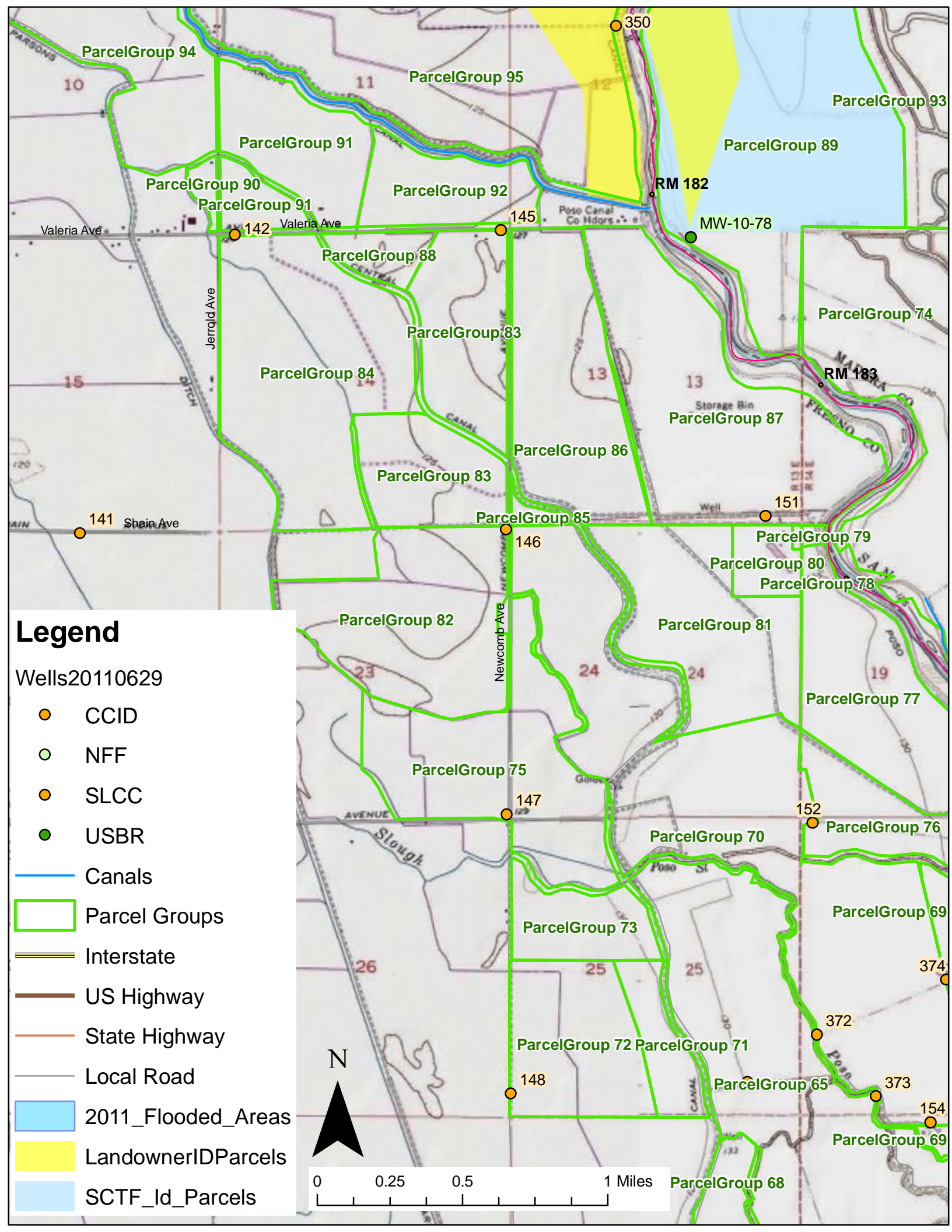




Legend

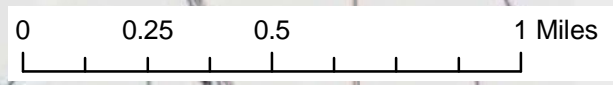
- Wells20110629
 - CCID
 - NFF
 - SLCC
 - USBR
- Canals
- Parcel Groups
- Interstate
- US Highway
- State Highway
- Local Road
- HEC-RAS XS

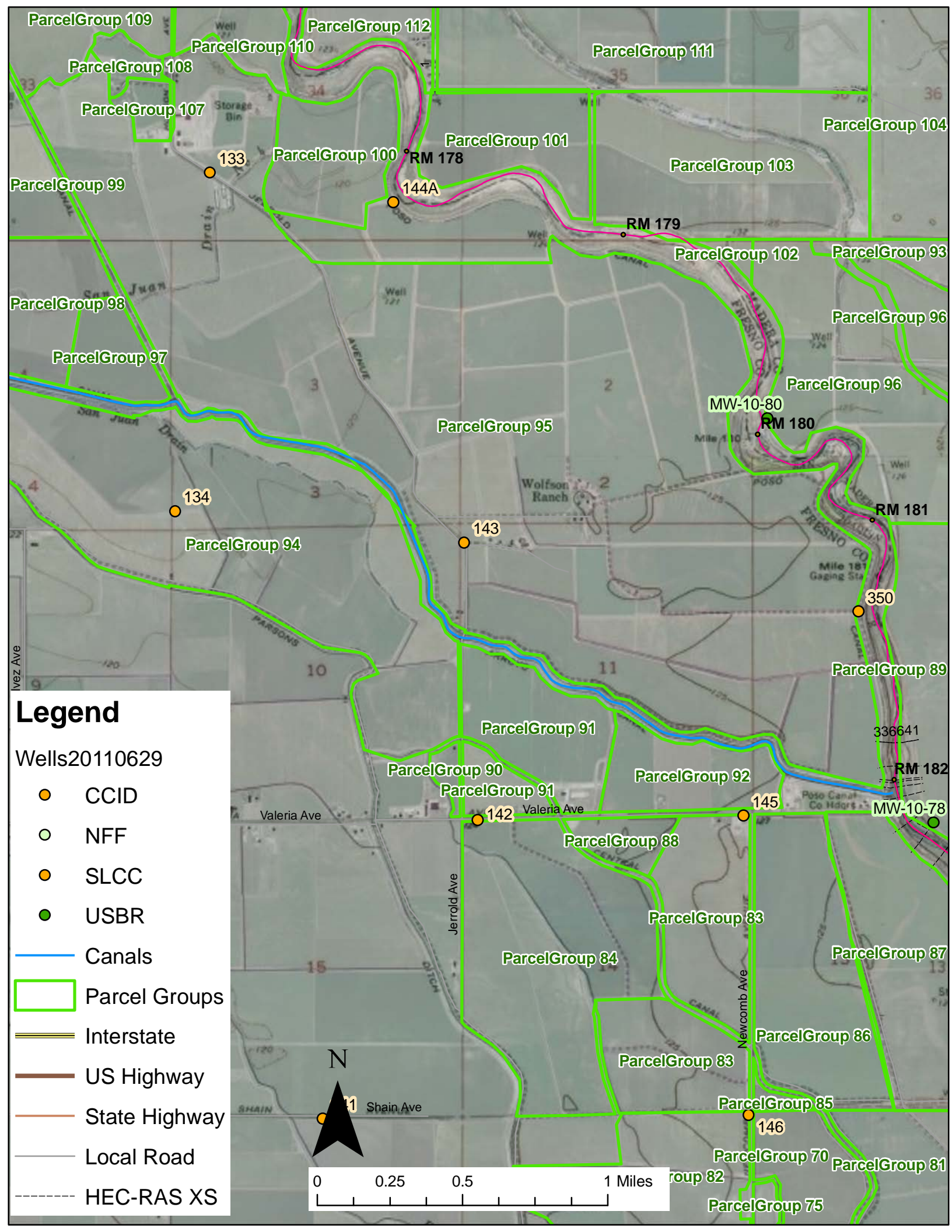




Legend

- Wells20110629
- CCID
 - NFF
 - SLCC
 - USBR
- Canals
 - Parcel Groups
 - Interstate
 - US Highway
 - State Highway
 - Local Road
 - 2011_Flooded_Areas
 - LandownerIDParcels
 - SCTF_Id_Parcels

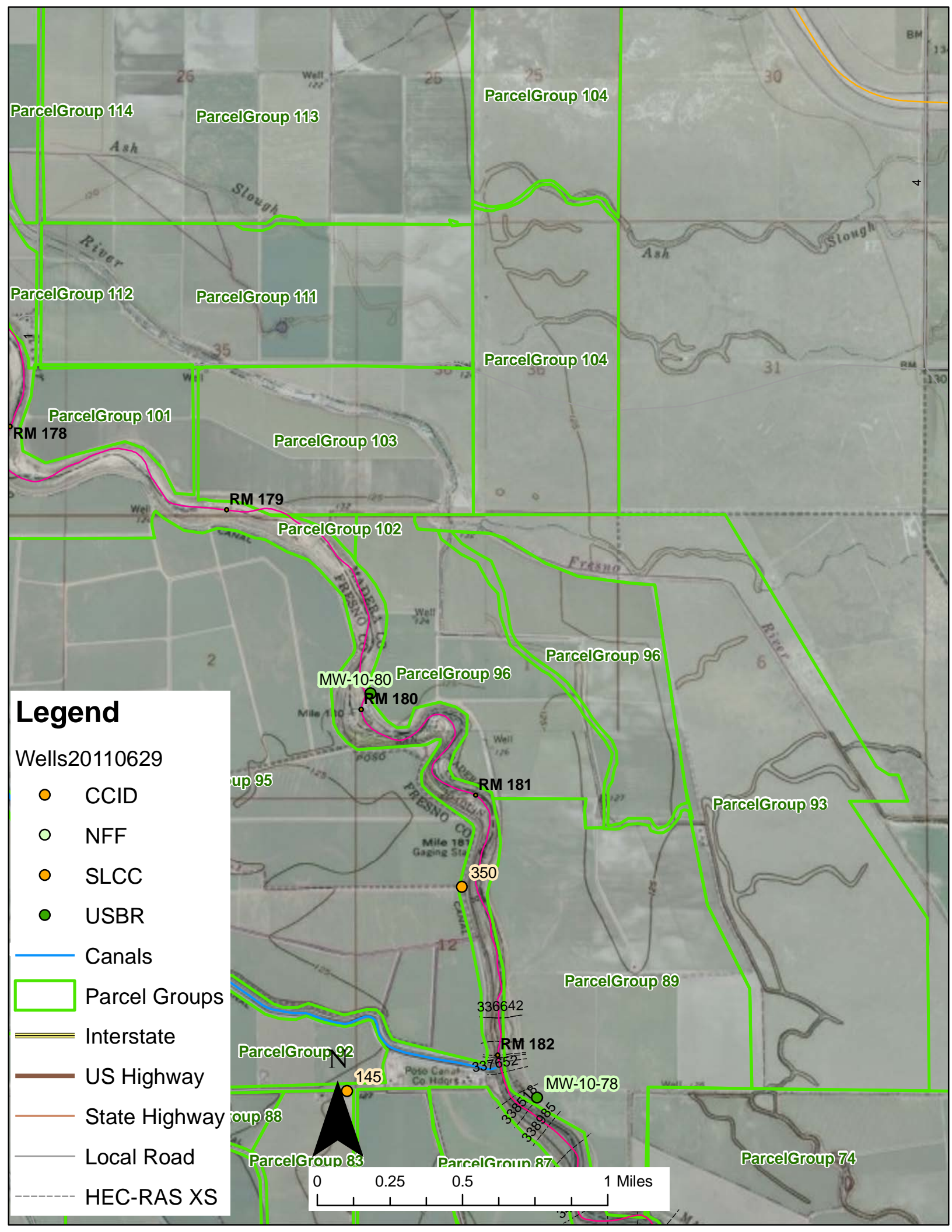




Legend

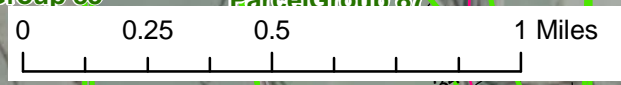
- Wells20110629
- CCID
 - NFF
 - SLCC
 - USBR
- Canals
 - Parcel Groups
 - Interstate
 - US Highway
 - State Highway
 - Local Road
 - HEC-RAS XS

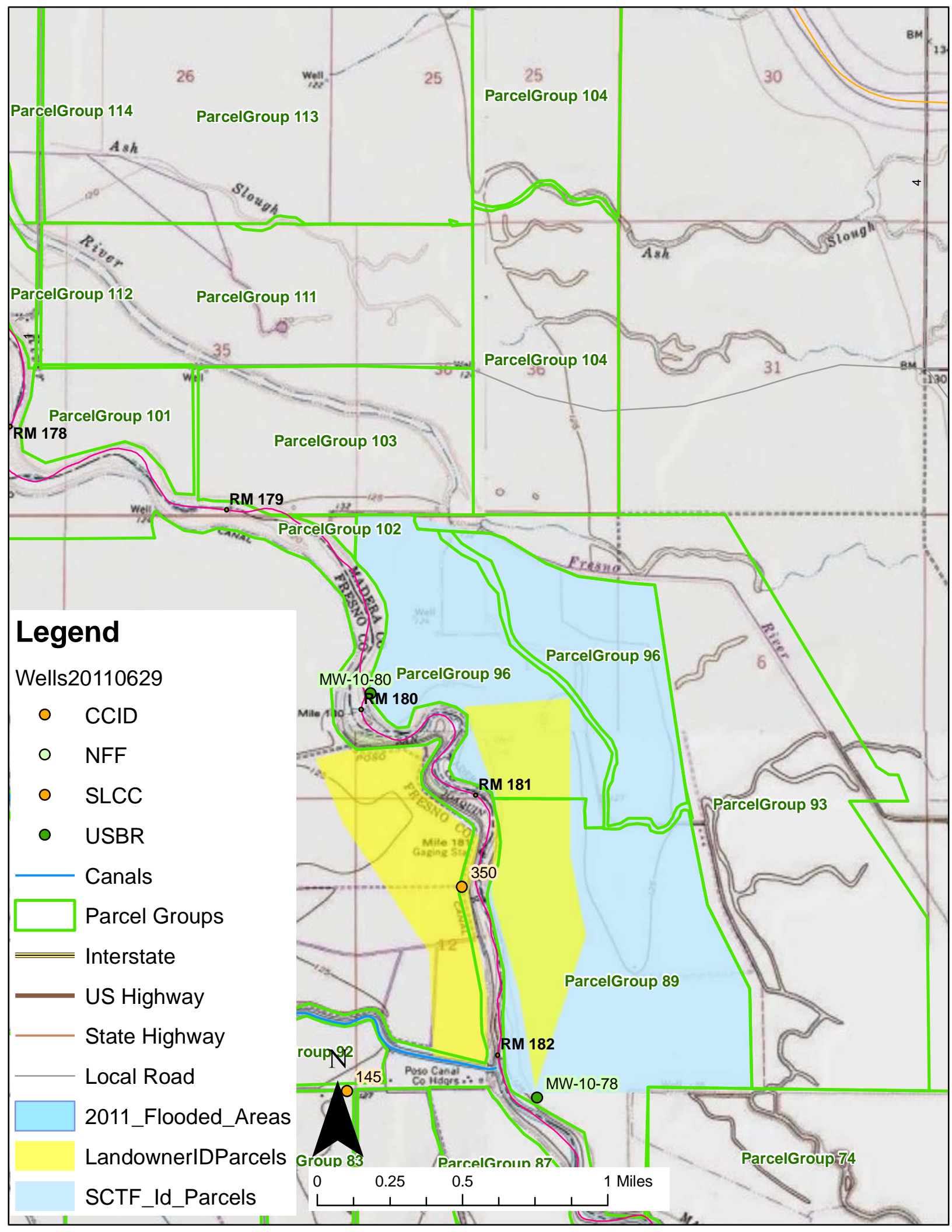




Legend


- Wells20110629
 - CCID
 - NFF
 - SLCC
 - USBR
- Canals
- ▭ Parcel Groups
- == Interstate
- US Highway
- State Highway
- Local Road
- - - HEC-RAS XS

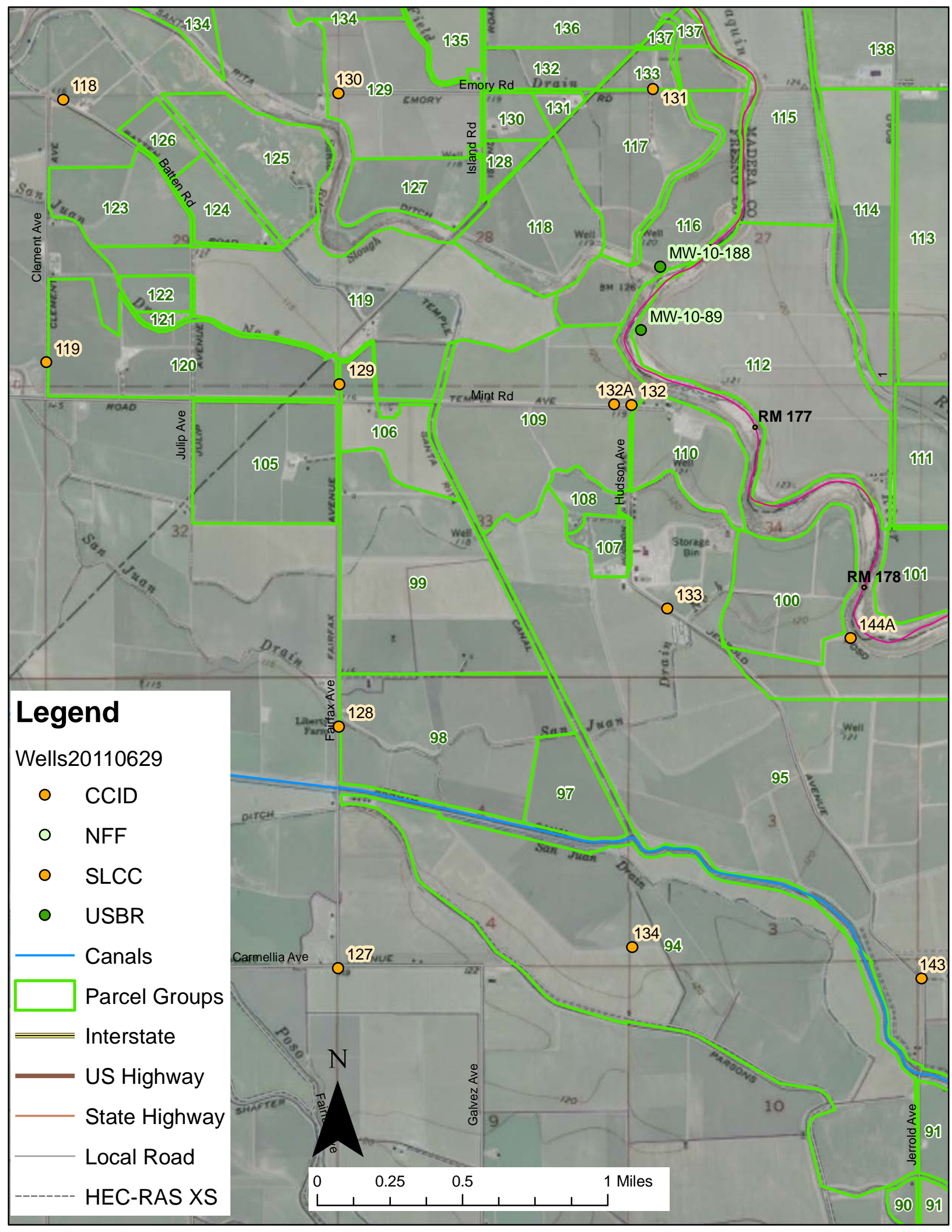




Legend

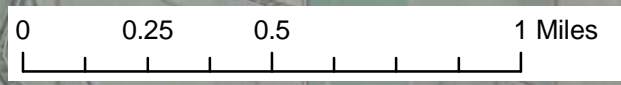
- Wells20110629
- CCID
 - NFF
 - SLCC
 - USBR
- Canals
 - Parcel Groups
 - Interstate
 - US Highway
 - State Highway
 - Local Road
 - 2011_Flooded_Areas
 - LandownerIDParcels
 - SCTF_Id_Parcels

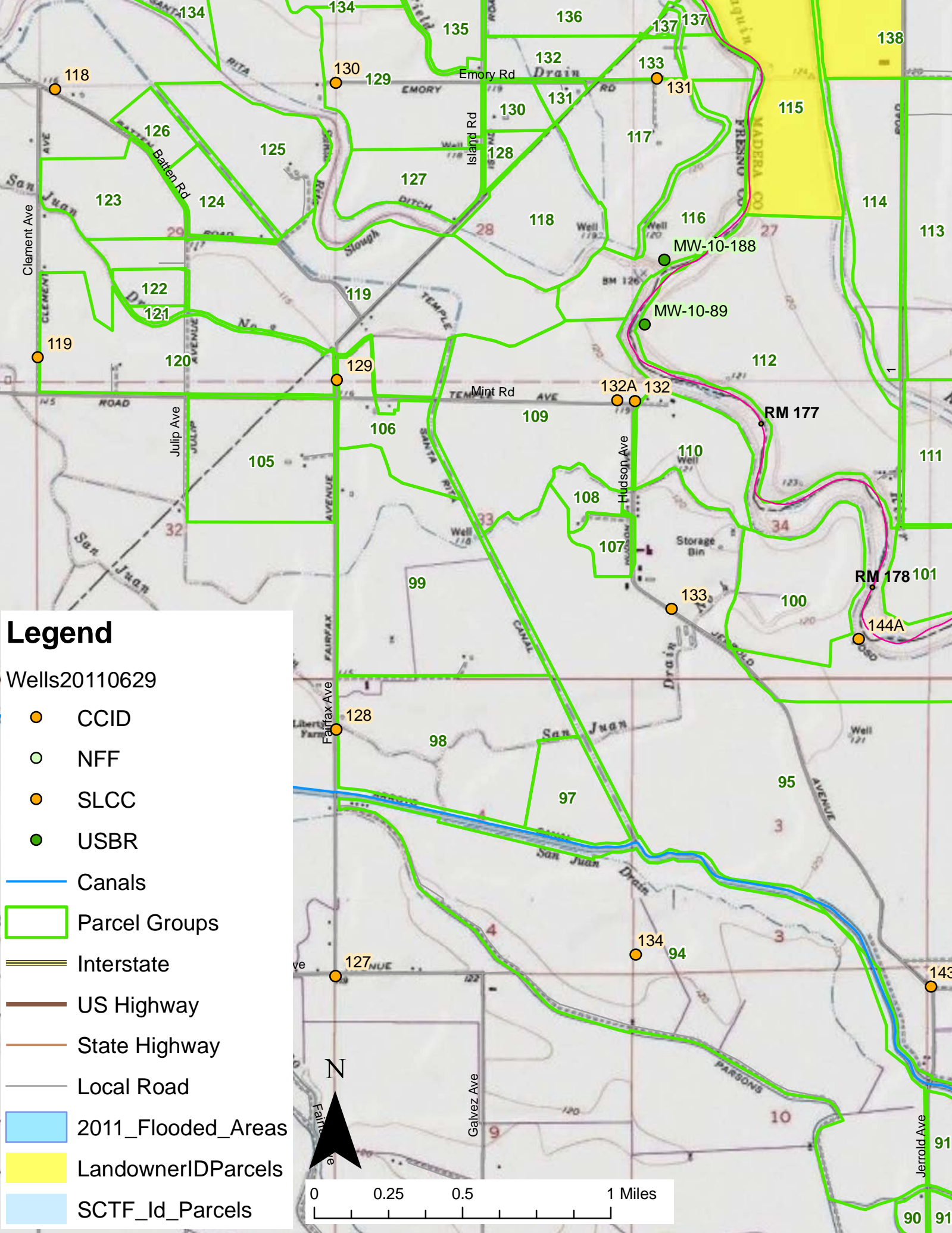




Legend

- Wells20110629
- CCID
 - USBR
 - SLCC
 - Parcel Groups
 - Canals
 - Interstate
 - US Highway
 - State Highway
 - Local Road
 - HEC-RAS XS






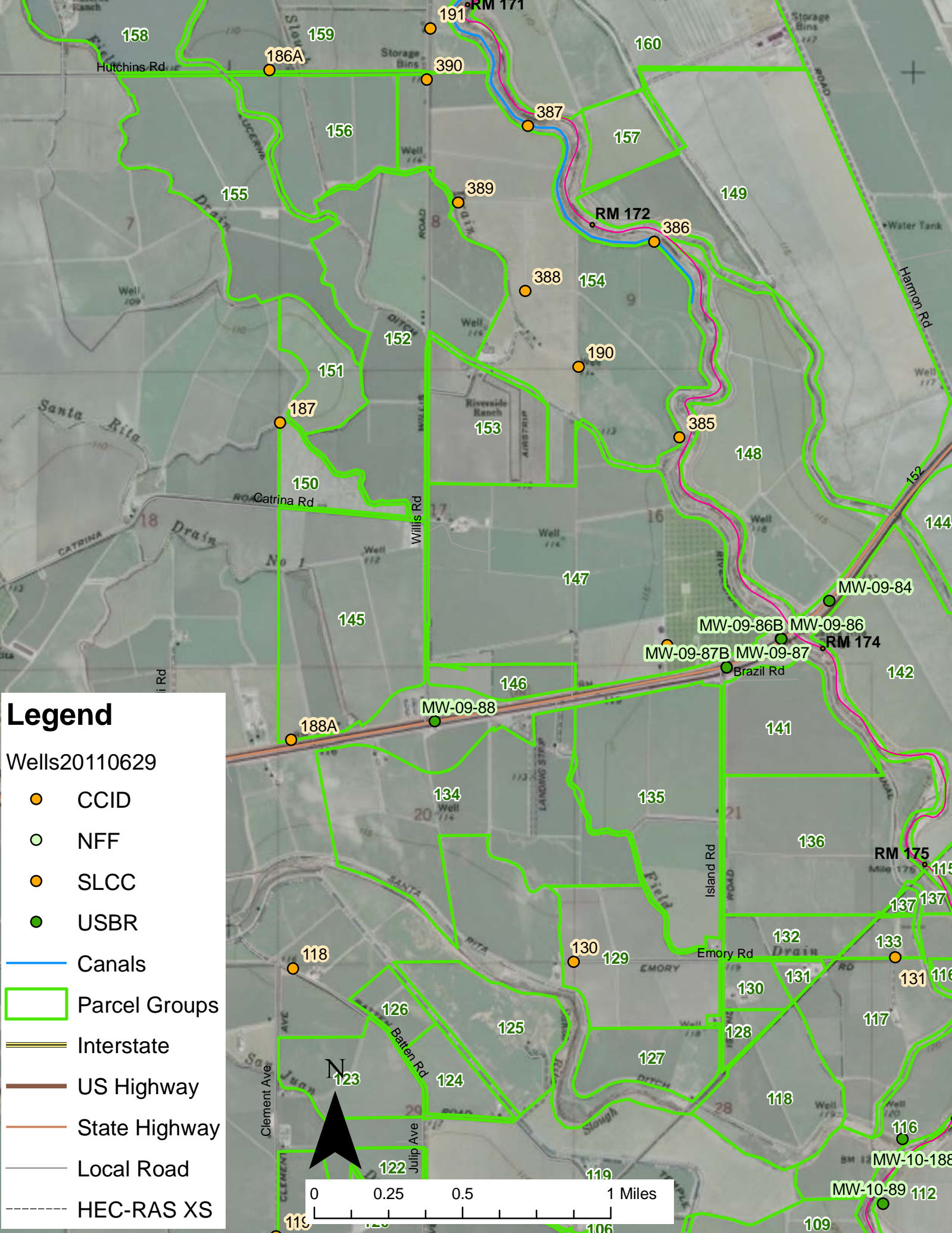
Legend

Wells20110629

- CCID
- NFF
- SLCC
- USBR

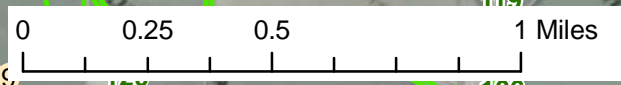
- Canals
- Parcel Groups
- Interstate
- US Highway
- State Highway
- Local Road
- 2011_Flooded_Areas
- LandownerIDParcels
- SCTF_Id_Parcels

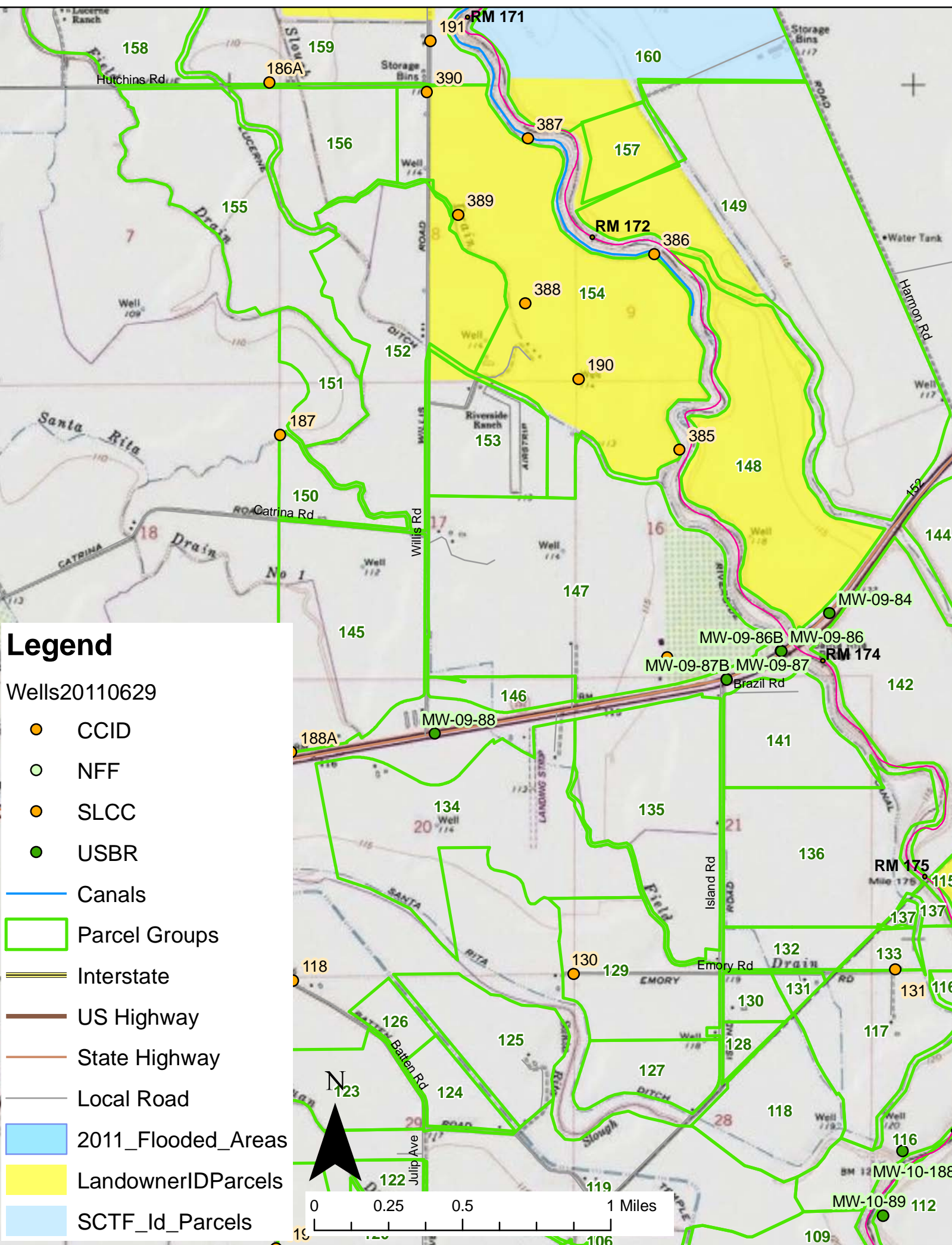




Legend

- Wells20110629
 - CCID
 - NFF
 - SLCC
 - USBR
- Parcel Groups
- Interstate
- US Highway
- Local Road
- HEC-RAS XS



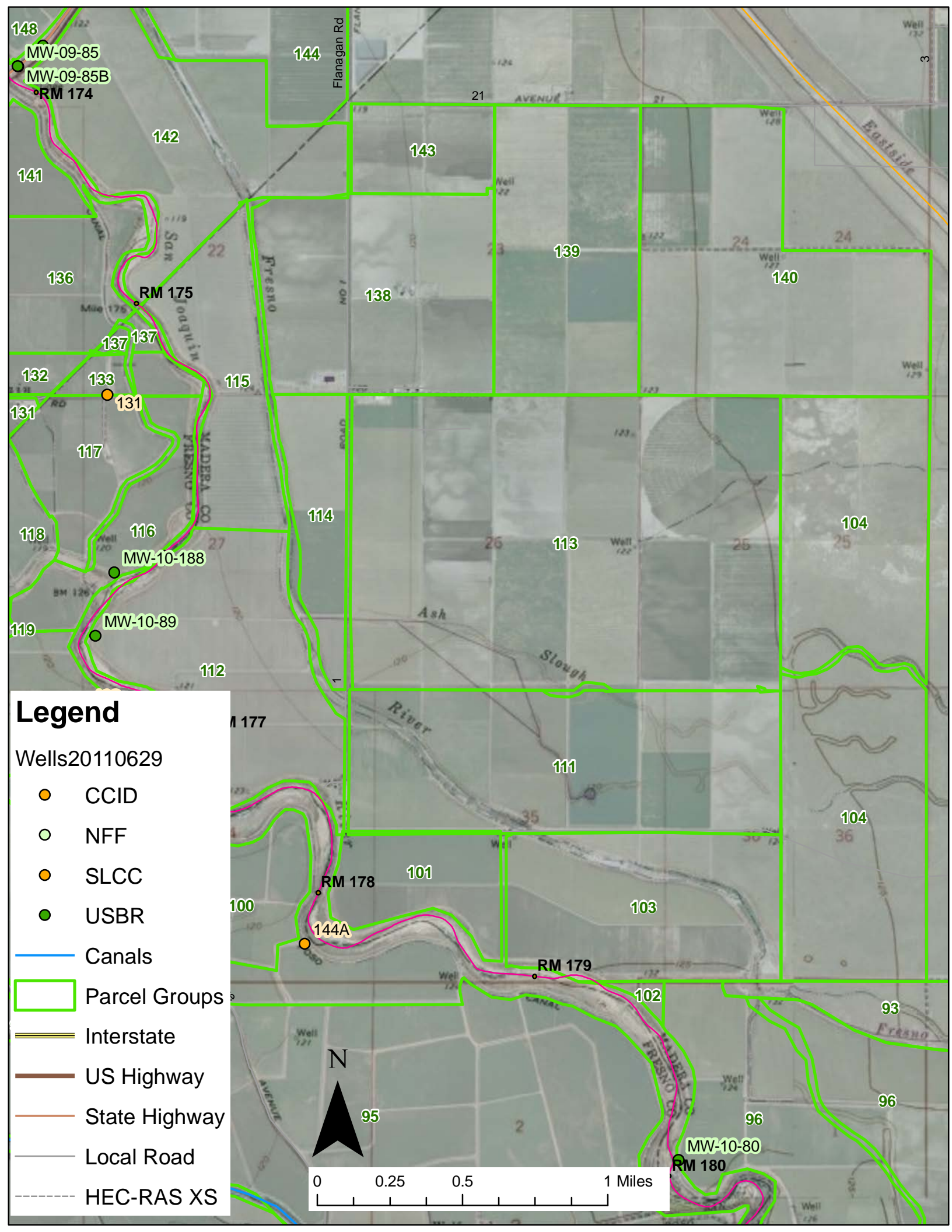


Legend

Wells20110629


- CCID
- NFF
- SLCC
- USBR
- Canals
- Parcel Groups
- Interstate
- US Highway
- State Highway
- Local Road
- 2011_Flooded_Areas
- LandownerIDParcels
- SCTF_Id_Parcels

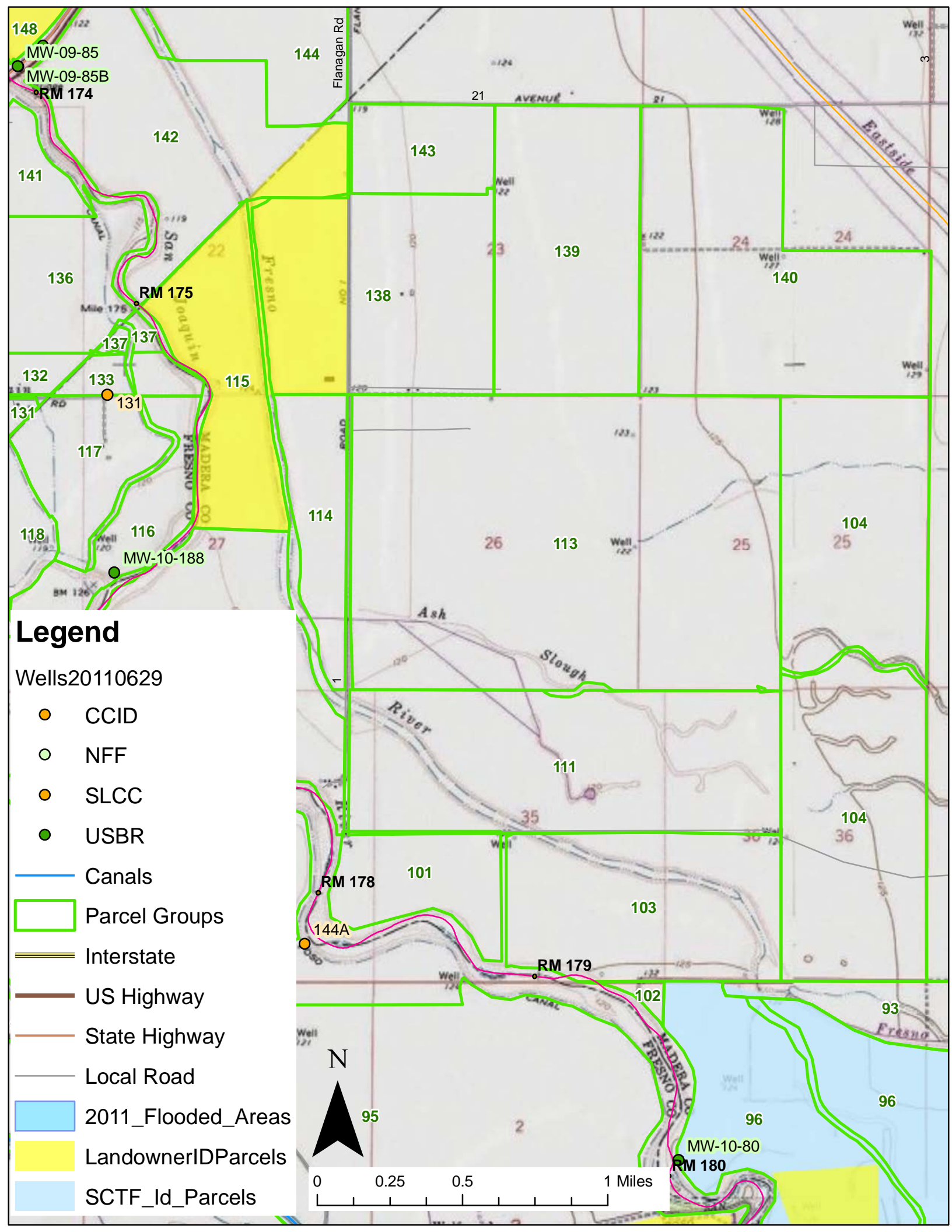




Legend

- Wells20110629
- CCID
- NFF
- SLCC
- USBR
- Canals
- Parcel Groups
- Interstate
- US Highway
- State Highway
- Local Road
- HEC-RAS XS



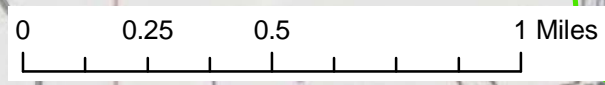


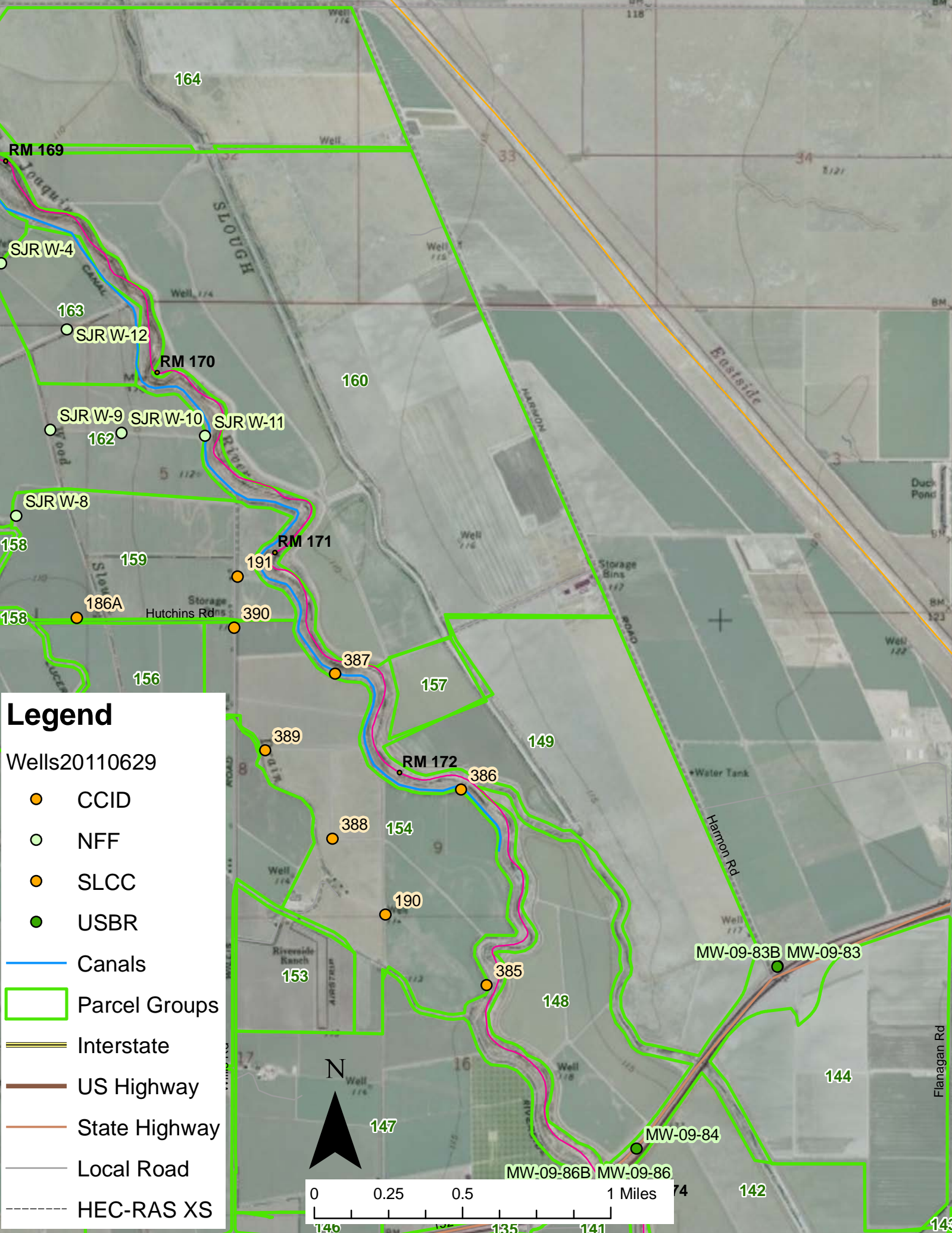
Legend

Wells20110629

- CCID
- NFF
- SLCC
- USBR

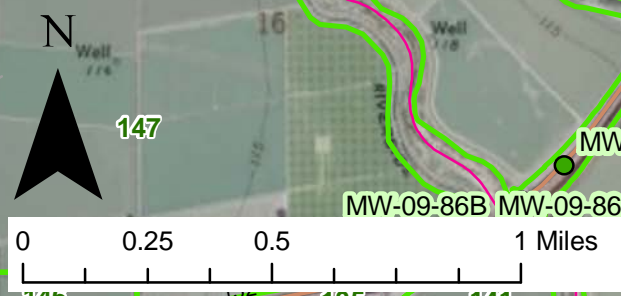
- Canals
- Parcel Groups
- Interstate
- US Highway
- State Highway
- Local Road
- 2011_Flooded_Areas
- LandownerIDParcels
- SCTF_Id_Parcels

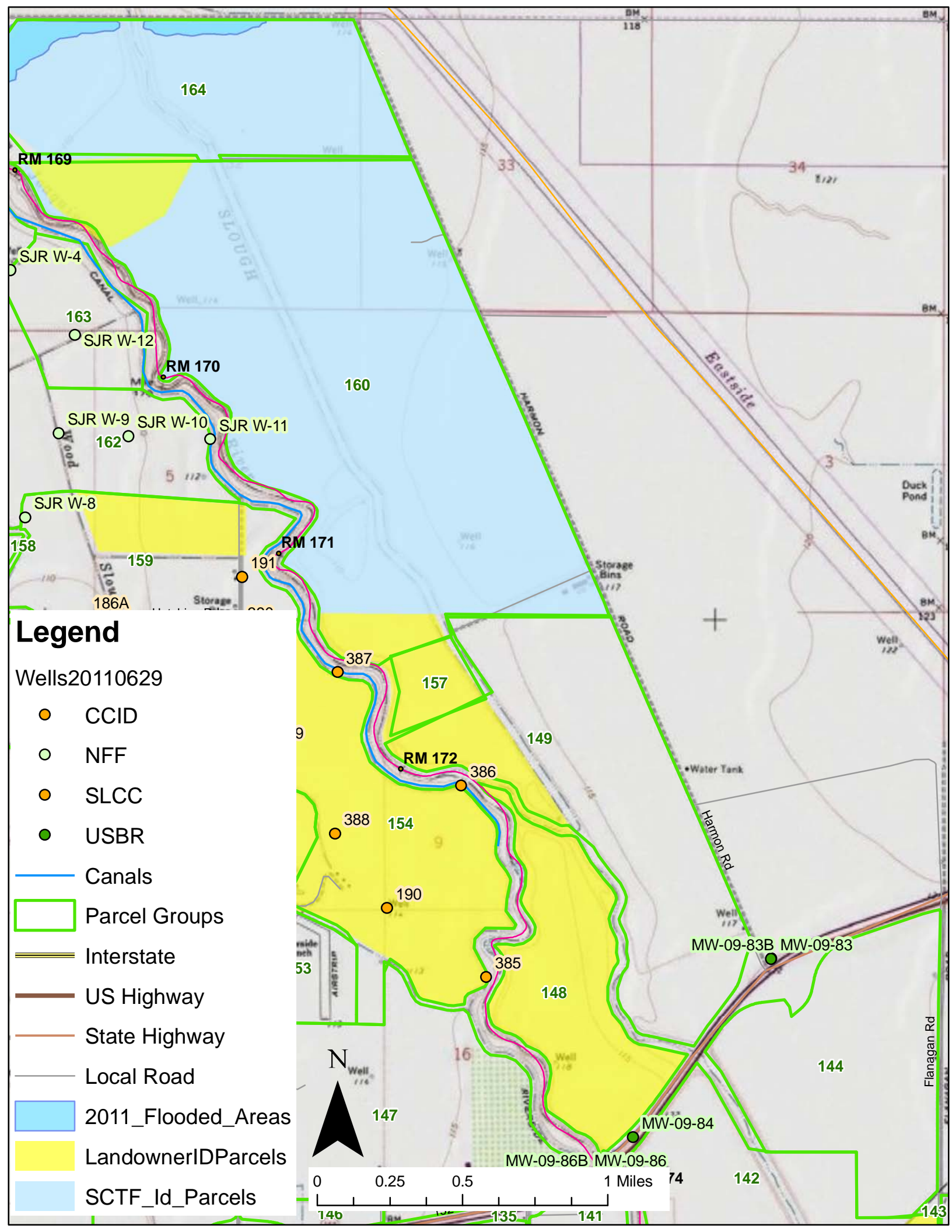




Legend

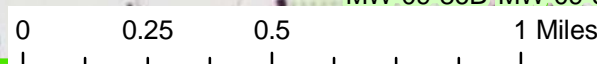
- Wells20110629
 - CCID
 - NFF
 - SLCC
 - USBR
- Canals
- Parcel Groups
- Interstate
- US Highway
- State Highway
- Local Road
- HEC-RAS XS

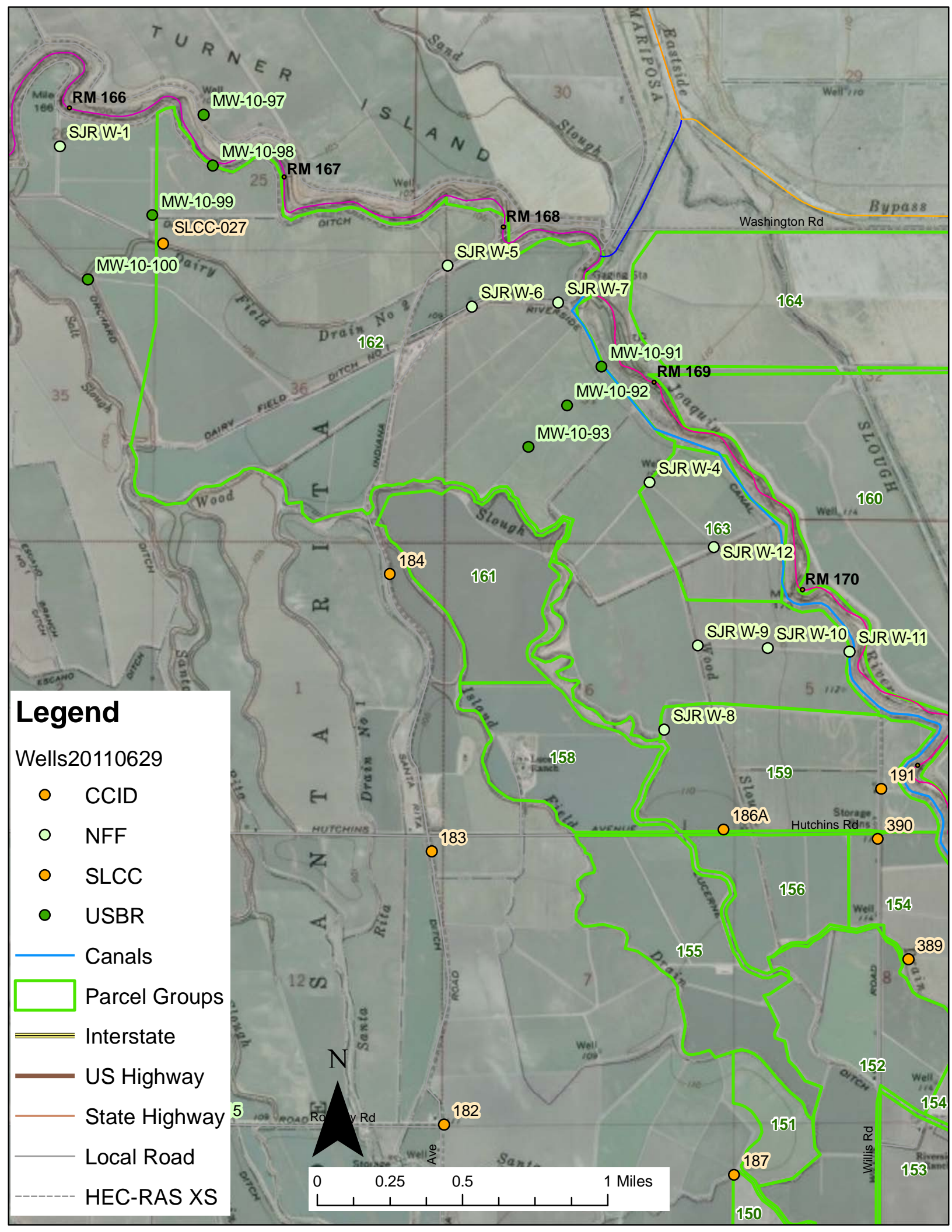




Legend

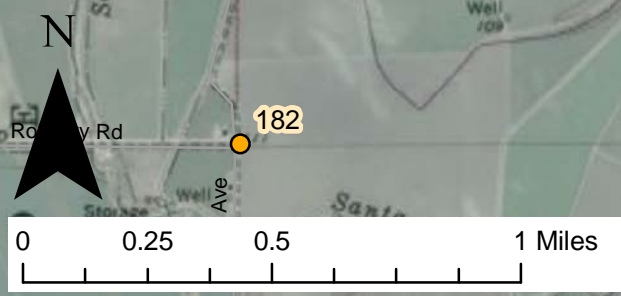
- Wells20110629
 - CCID
 - NFF
 - SLCC
 - USBR
- Canals
- Parcel Groups
- Interstate
- US Highway
- State Highway
- Local Road
- 2011_Flooded_Areas
- LandownerIDParcels
- SCTF_Id_Parcels

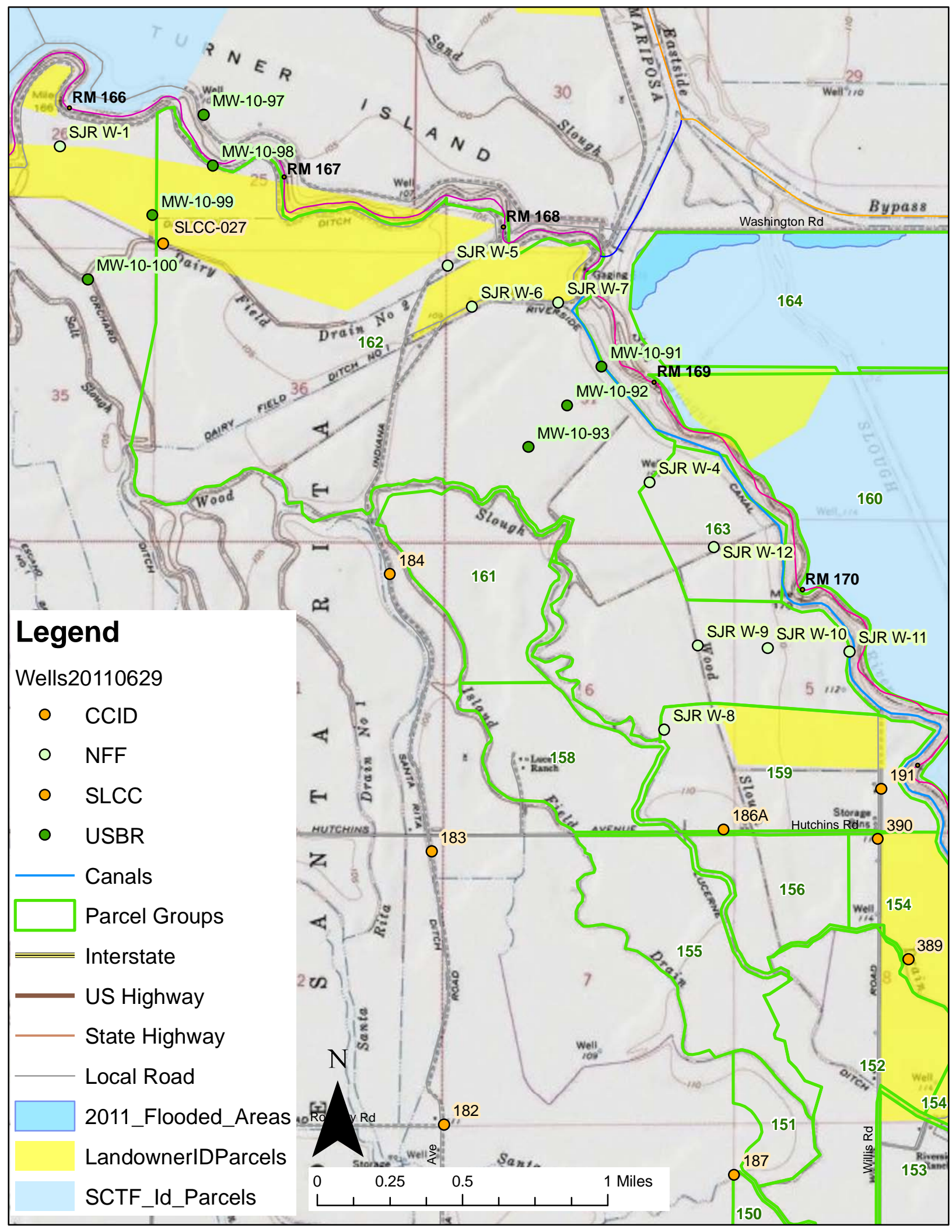




Legend

- Wells20110629
 - CCID
 - NFF
 - SLCC
 - USBR
- Canals
- Parcel Groups
- Interstate
- US Highway
- State Highway
- Local Road
- HEC-RAS XS





Legend

Wells20110629

- CCID
- NFF
- SLCC
- USBR
- Canals
- Parcel Groups
- Interstate
- US Highway
- State Highway
- Local Road
- 2011_Flooded_Areas
- LandownerIDParcels
- SCTF_Id_Parcels

