

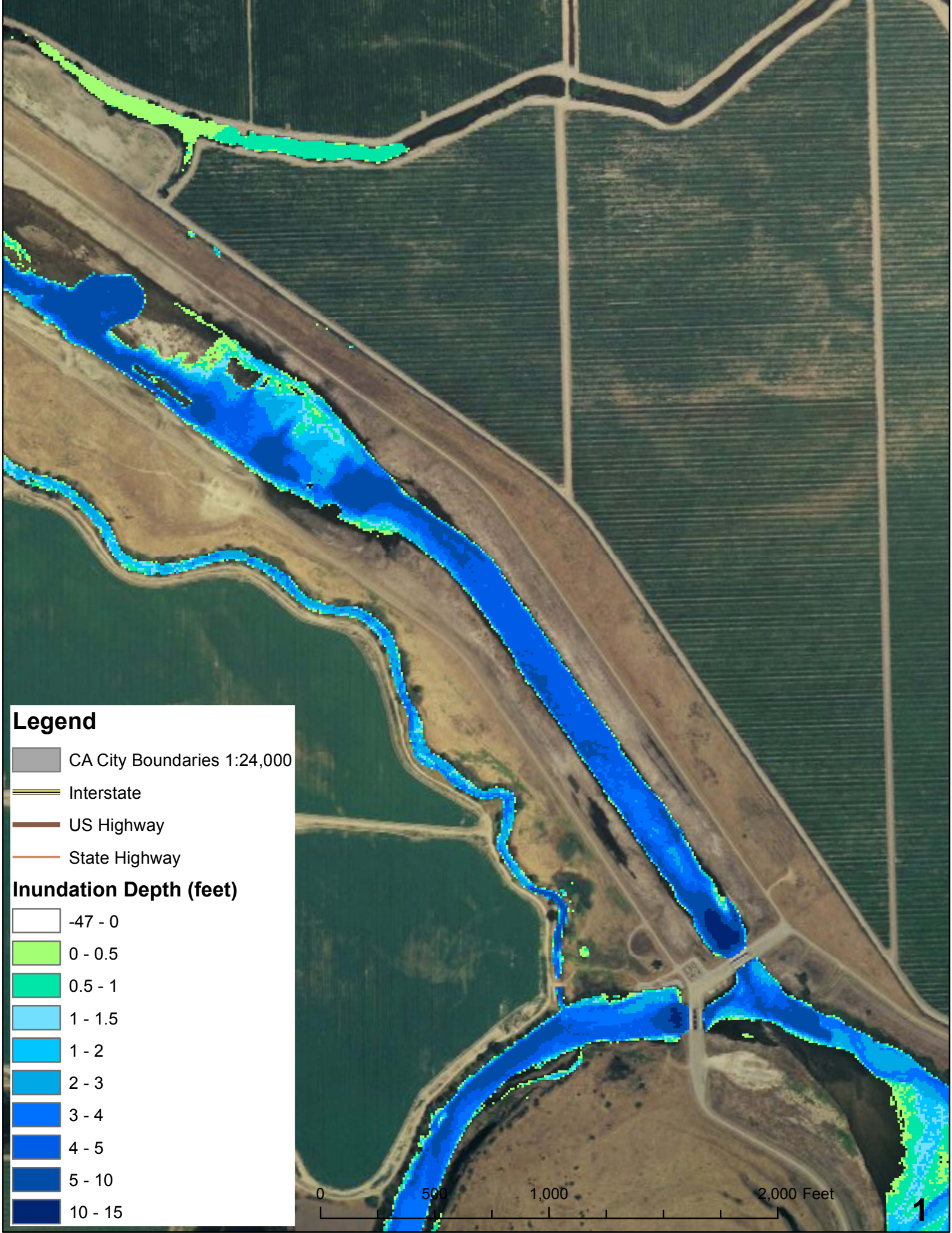


Legend

-  ChowStripMap
-  CA City Boundaries 1:24,000





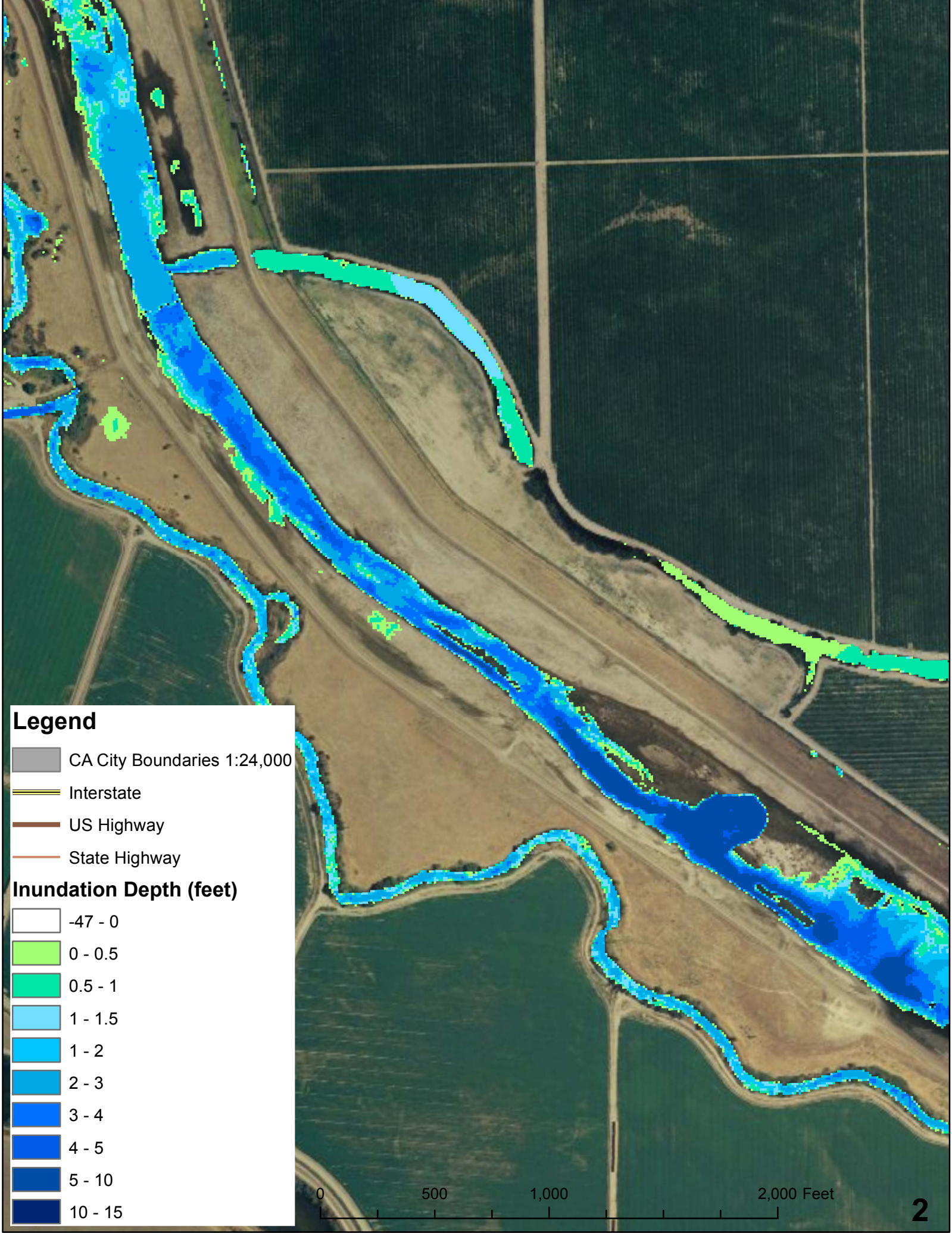
Legend

- CA City Boundaries 1:24,000
- Interstate
- US Highway
- State Highway

Inundation Depth (feet)

- 47 - 0
- 0 - 0.5
- 0.5 - 1
- 1 - 1.5
- 1 - 2
- 2 - 3
- 3 - 4
- 4 - 5
- 5 - 10
- 10 - 15

0 500 1,000 2,000 Feet



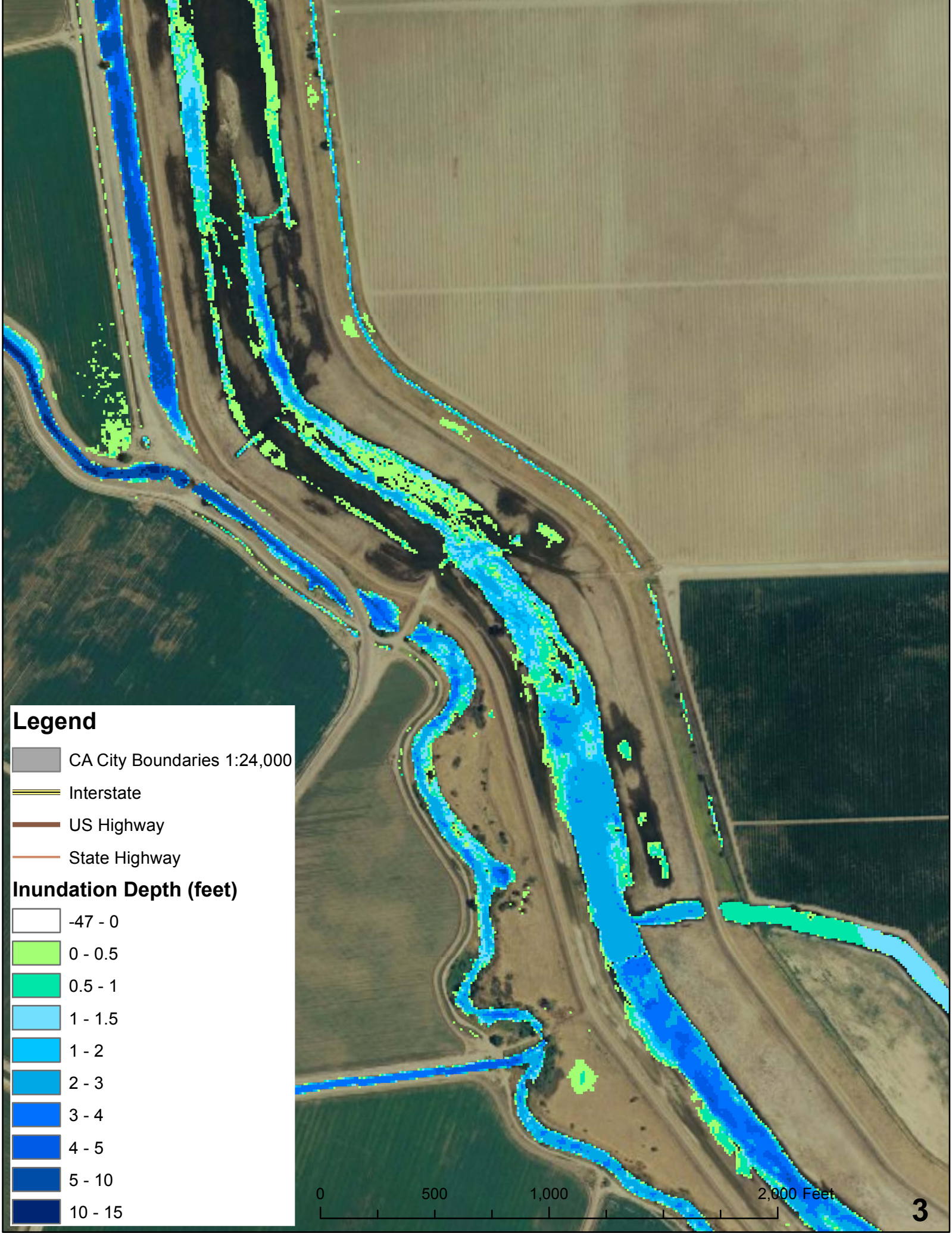
Legend

- CA City Boundaries 1:24,000
- Interstate
- US Highway
- State Highway

Inundation Depth (feet)

- 47 - 0
- 0 - 0.5
- 0.5 - 1
- 1 - 1.5
- 1 - 2
- 2 - 3
- 3 - 4
- 4 - 5
- 5 - 10
- 10 - 15

0 500 1,000 2,000 Feet

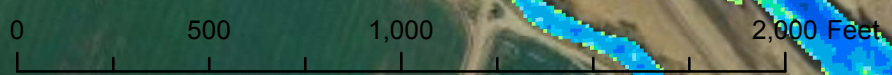


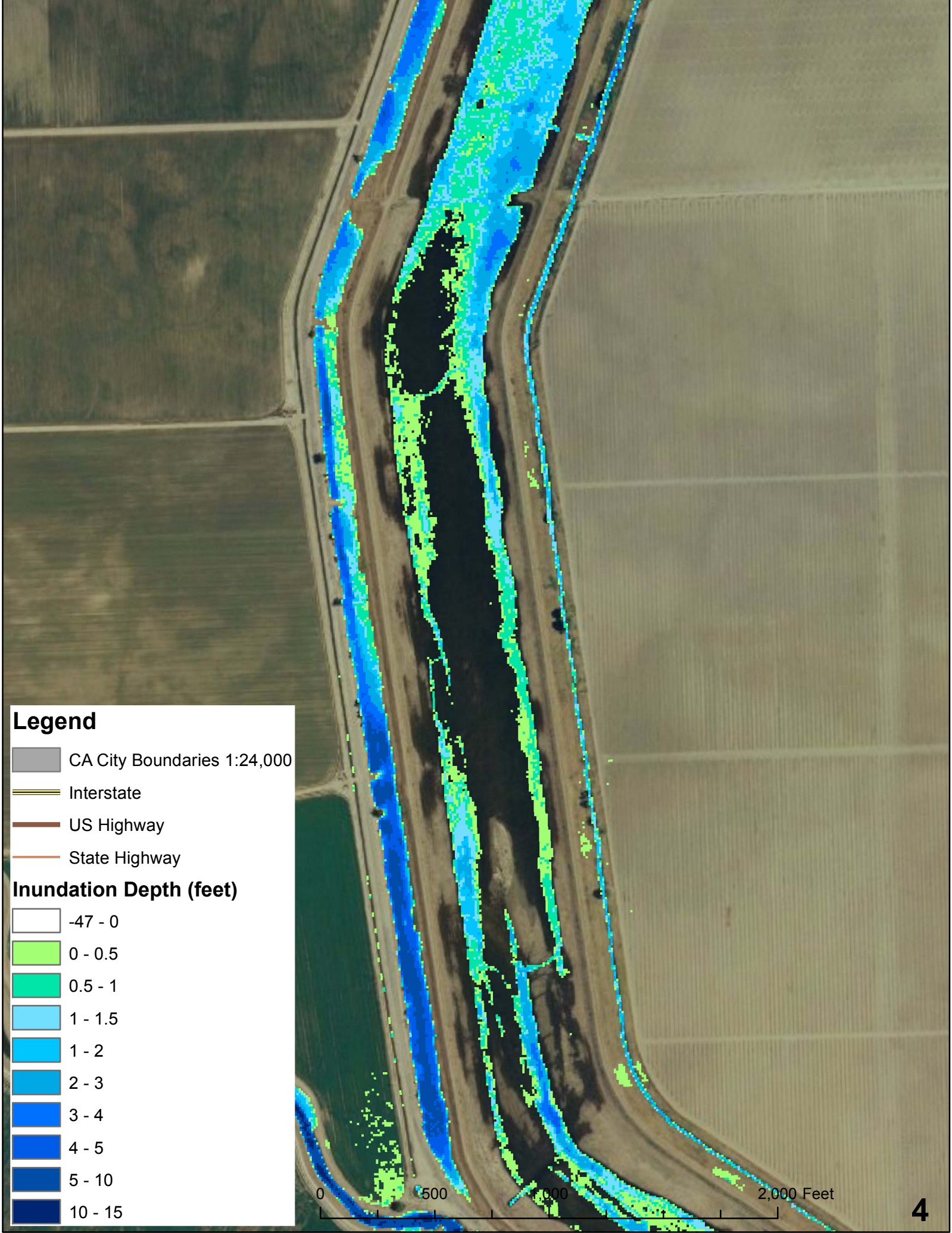
Legend

- CA City Boundaries 1:24,000
- Interstate
- US Highway
- State Highway

Inundation Depth (feet)

- 47 - 0
- 0 - 0.5
- 0.5 - 1
- 1 - 1.5
- 1 - 2
- 2 - 3
- 3 - 4
- 4 - 5
- 5 - 10
- 10 - 15





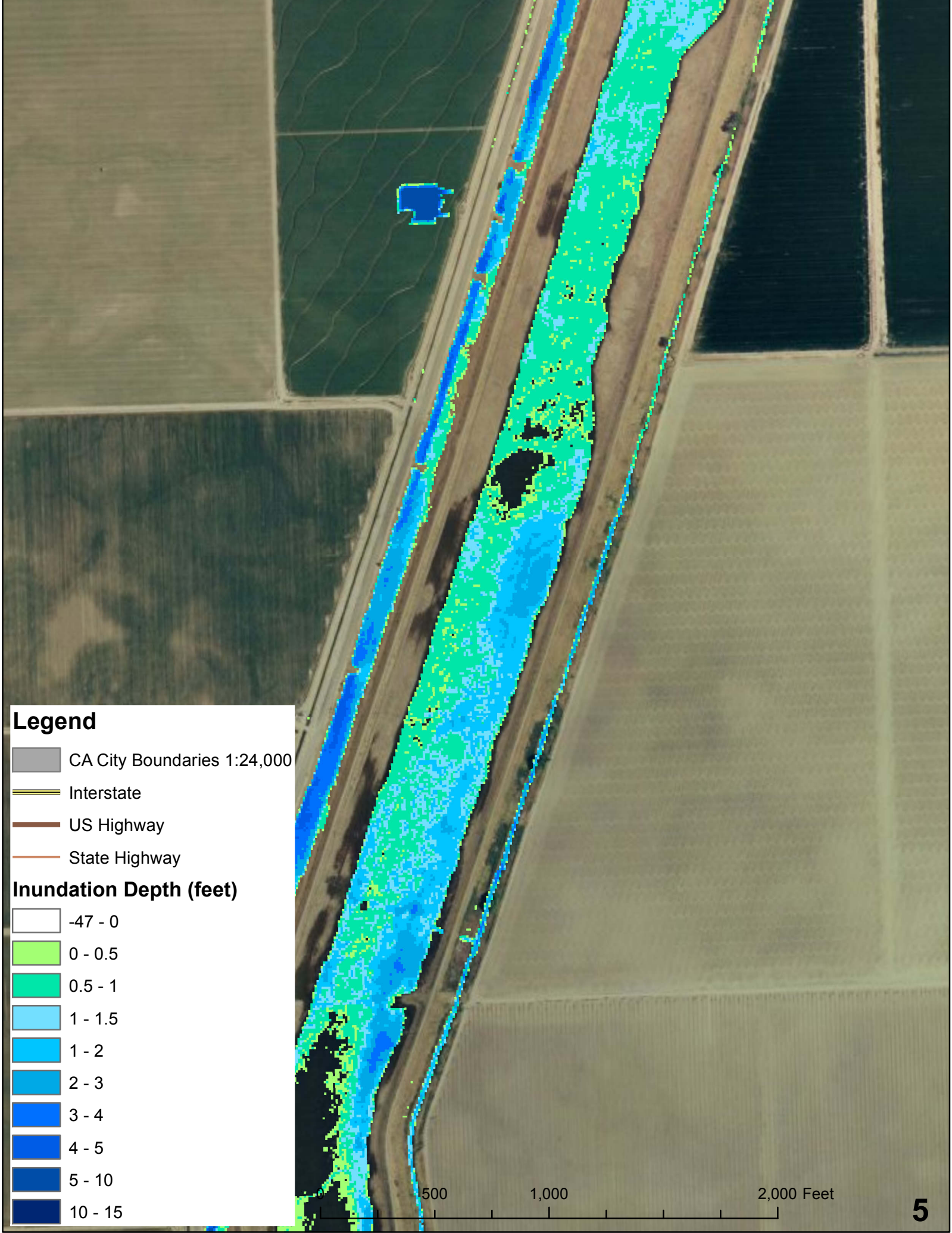
Legend

- CA City Boundaries 1:24,000
- Interstate
- US Highway
- State Highway


Inundation Depth (feet)

- 47 - 0
- 0 - 0.5
- 0.5 - 1
- 1 - 1.5
- 1 - 2
- 2 - 3
- 3 - 4
- 4 - 5
- 5 - 10
- 10 - 15











0 500 1,000 2,000 Feet



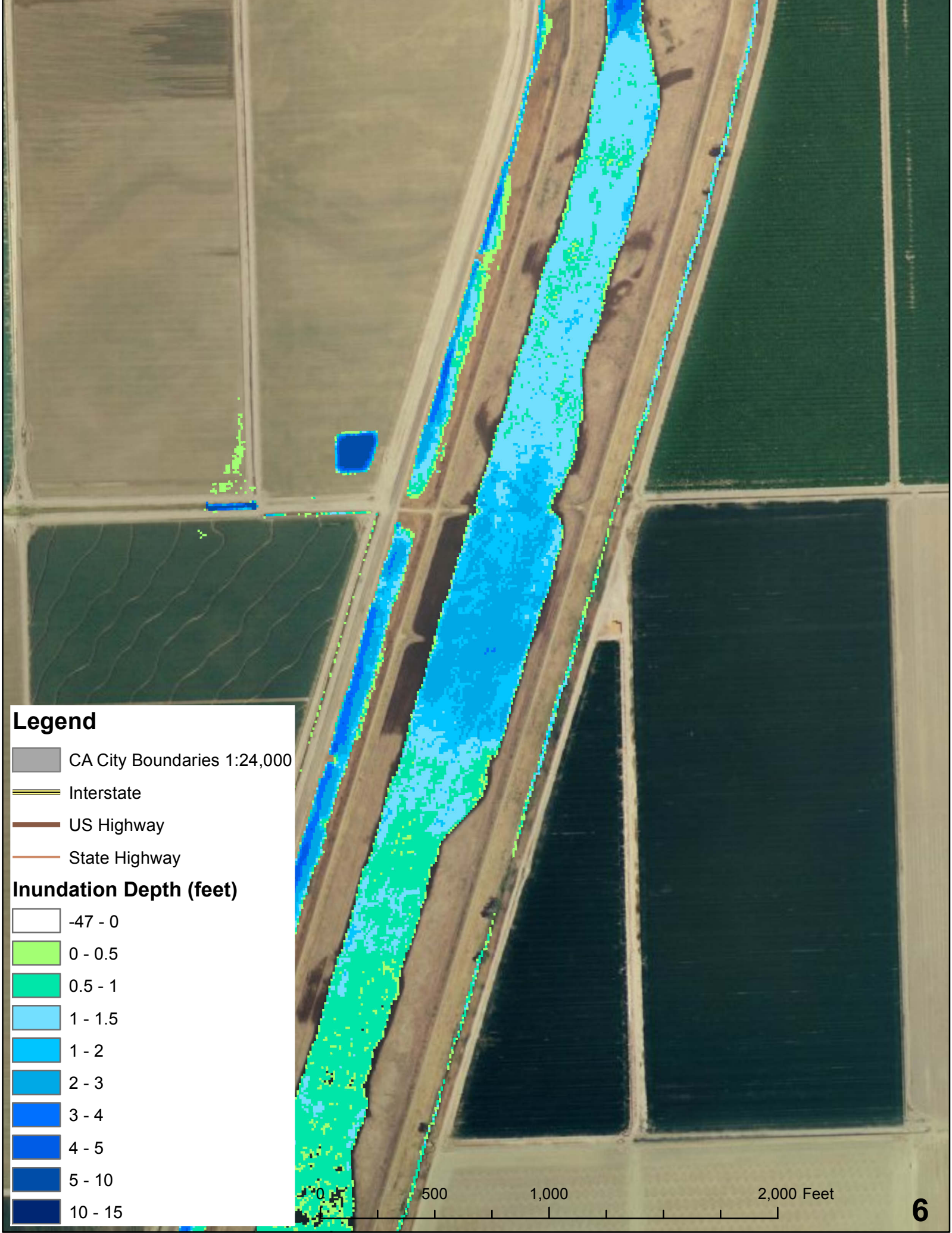
Legend

-  CA City Boundaries 1:24,000
-  Interstate
-  US Highway
-  State Highway

Inundation Depth (feet)

-  -47 - 0
-  0 - 0.5
-  0.5 - 1
-  1 - 1.5
-  1 - 2
-  2 - 3
-  3 - 4
-  4 - 5
-  5 - 10
-  10 - 15

500 1,000 2,000 Feet




Legend

- CA City Boundaries 1:24,000
- Interstate
- US Highway
- State Highway

Inundation Depth (feet)

- 47 - 0
- 0 - 0.5
- 0.5 - 1
- 1 - 1.5
- 1 - 2
- 2 - 3
- 3 - 4
- 4 - 5
- 5 - 10
- 10 - 15

0 500 1,000 2,000 Feet




Legend

- CA City Boundaries 1:24,000
- Interstate
- US Highway
- State Highway


Inundation Depth (feet)

- 47 - 0
- 0 - 0.5
- 0.5 - 1
- 1 - 1.5
- 1 - 2
- 2 - 3
- 3 - 4
- 4 - 5
- 5 - 10
- 10 - 15











0 500 1,000 2,000 Feet



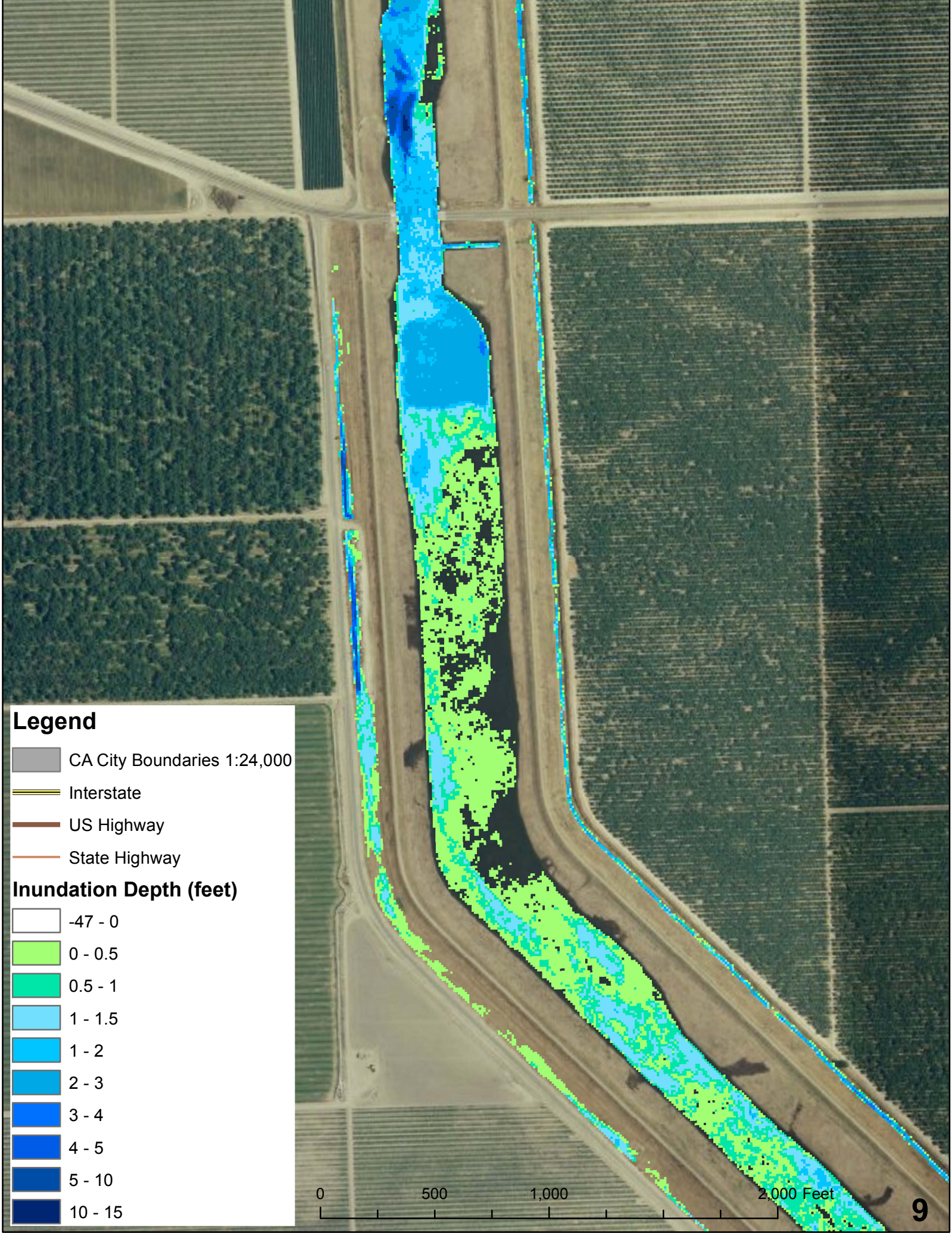
Legend

-  CA City Boundaries 1:24,000
-  Interstate
-  US Highway
-  State Highway

Inundation Depth (feet)

-  -47 - 0
-  0 - 0.5
-  0.5 - 1
-  1 - 1.5
-  1 - 2
-  2 - 3
-  3 - 4
-  4 - 5
-  5 - 10
-  10 - 15

0 500 1,000 2,000 Feet



Legend

- CA City Boundaries 1:24,000
- Interstate
- US Highway
- State Highway

Inundation Depth (feet)

- 47 - 0
- 0 - 0.5
- 0.5 - 1
- 1 - 1.5
- 1 - 2
- 2 - 3
- 3 - 4
- 4 - 5
- 5 - 10
- 10 - 15

0 500 1,000 2,000 Feet


Legend

- CA City Boundaries 1:24,000
- Interstate
- US Highway
- State Highway


Inundation Depth (feet)

- 47 - 0
- 0 - 0.5
- 0.5 - 1
- 1 - 1.5
- 1 - 2
- 2 - 3
- 3 - 4
- 4 - 5
- 5 - 10
- 10 - 15











0 500 1,000 2,000 Feet



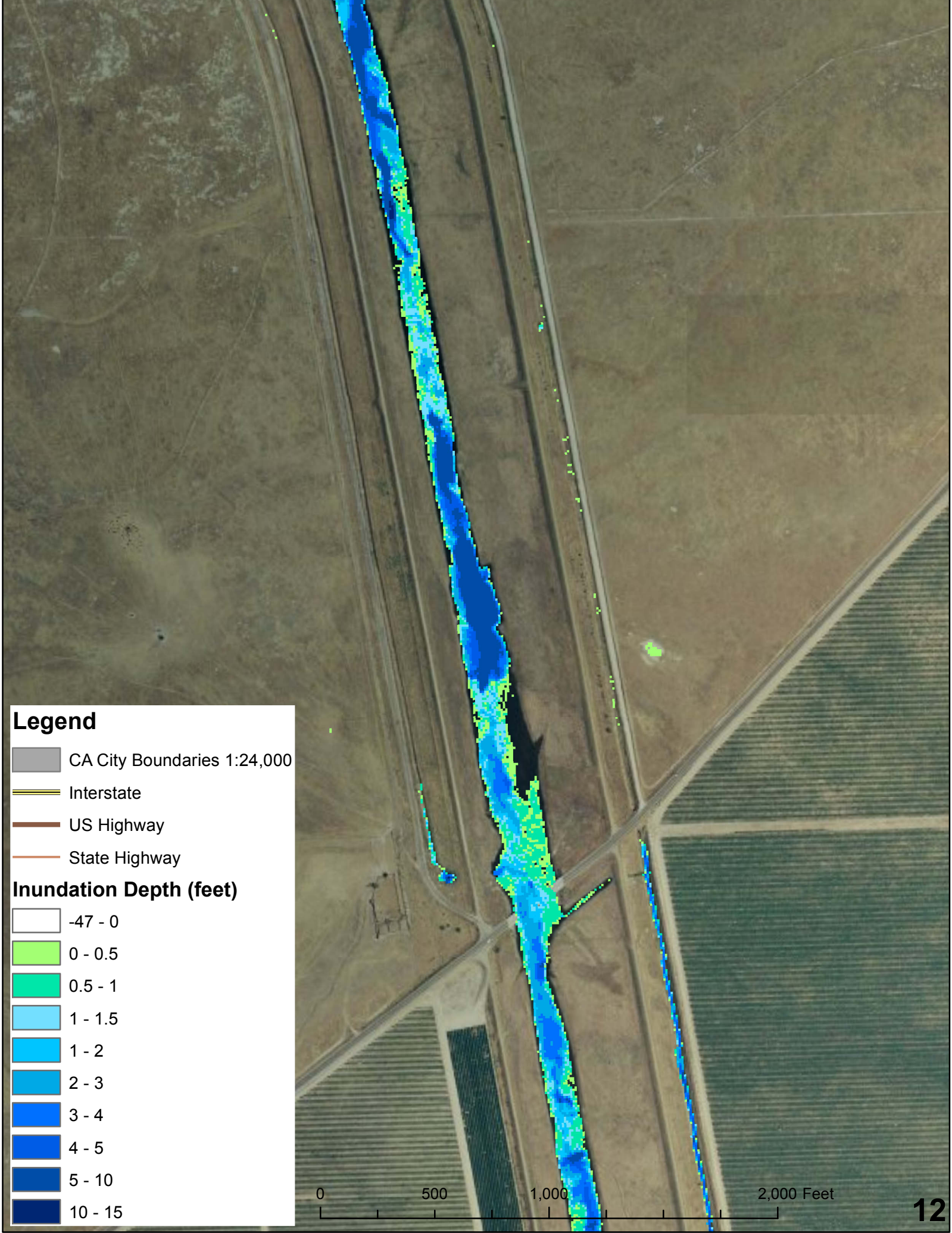
Legend

-  CA City Boundaries 1:24,000
-  Interstate
-  US Highway
-  State Highway

Inundation Depth (feet)

-  -47 - 0
-  0 - 0.5
-  0.5 - 1
-  1 - 1.5
-  1 - 2
-  2 - 3
-  3 - 4
-  4 - 5
-  5 - 10
-  10 - 15

0 500 1,000 2,000 Feet



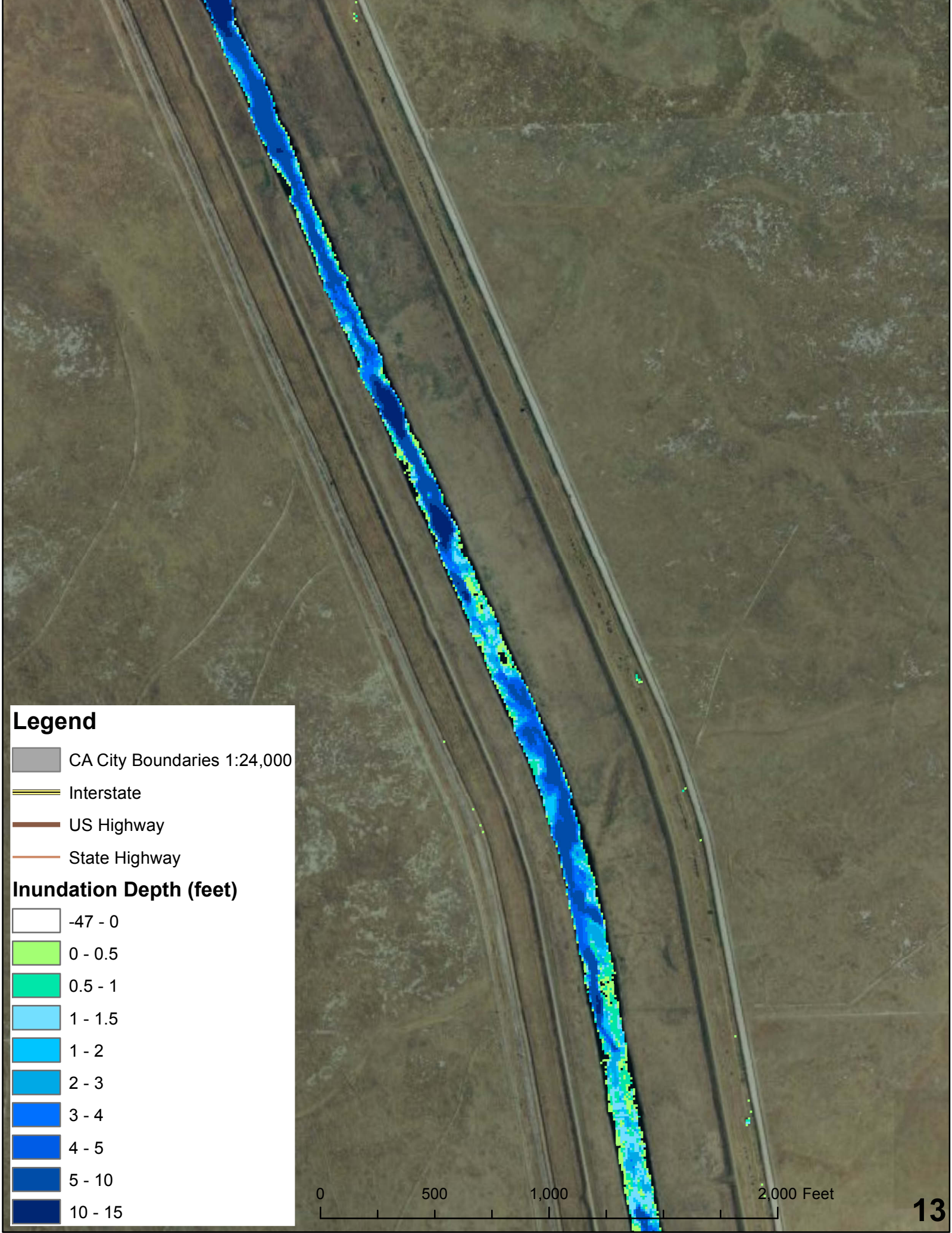
Legend

- CA City Boundaries 1:24,000
- Interstate
- US Highway
- State Highway

Inundation Depth (feet)

- 47 - 0
- 0 - 0.5
- 0.5 - 1
- 1 - 1.5
- 1 - 2
- 2 - 3
- 3 - 4
- 4 - 5
- 5 - 10
- 10 - 15











0 500 1,000 2,000 Feet



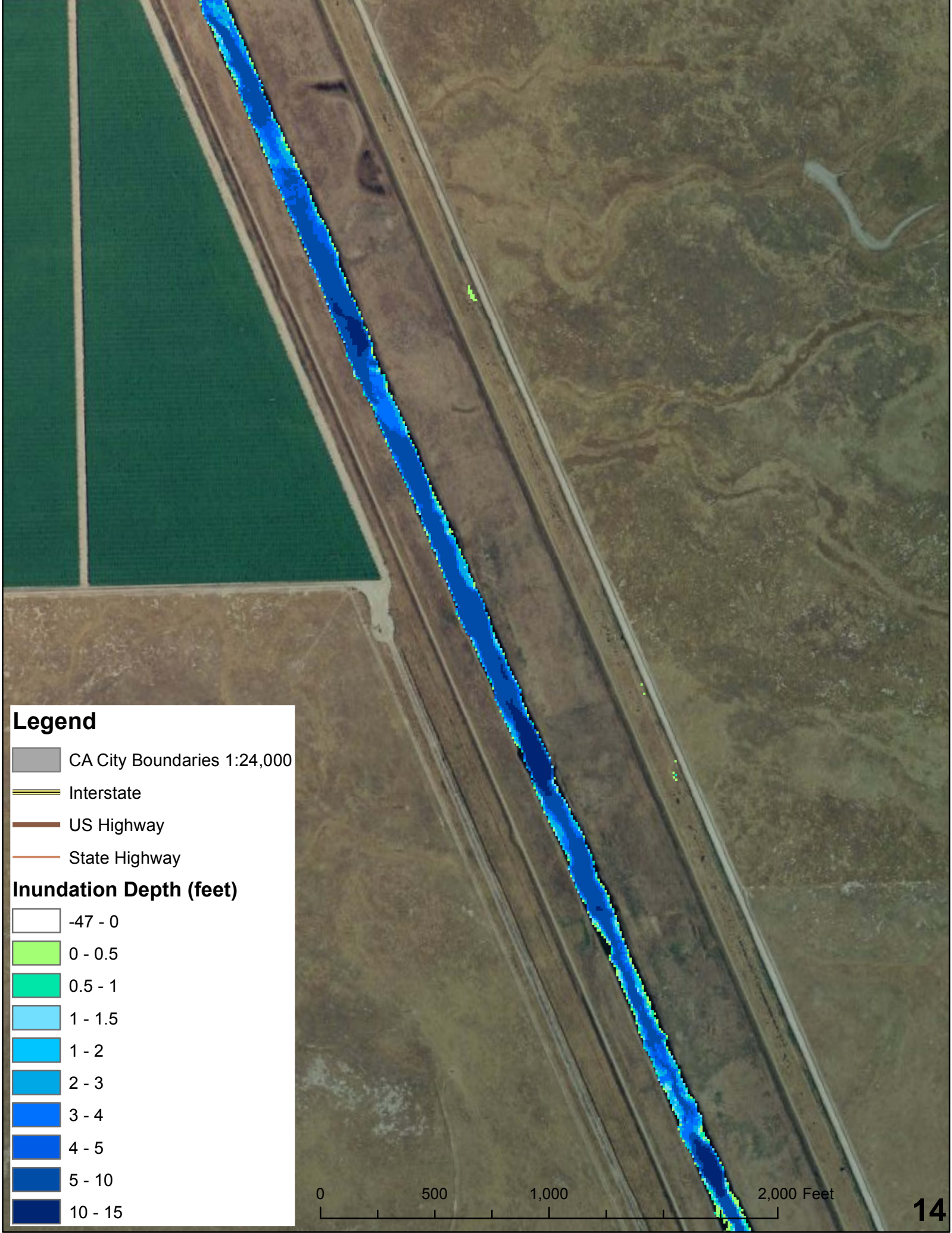
Legend

-  CA City Boundaries 1:24,000
-  Interstate
-  US Highway
-  State Highway


Inundation Depth (feet)

-  -47 - 0
-  0 - 0.5
-  0.5 - 1
-  1 - 1.5
-  1 - 2
-  2 - 3
-  3 - 4
-  4 - 5
-  5 - 10
-  10 - 15











0 500 1,000 2,000 Feet



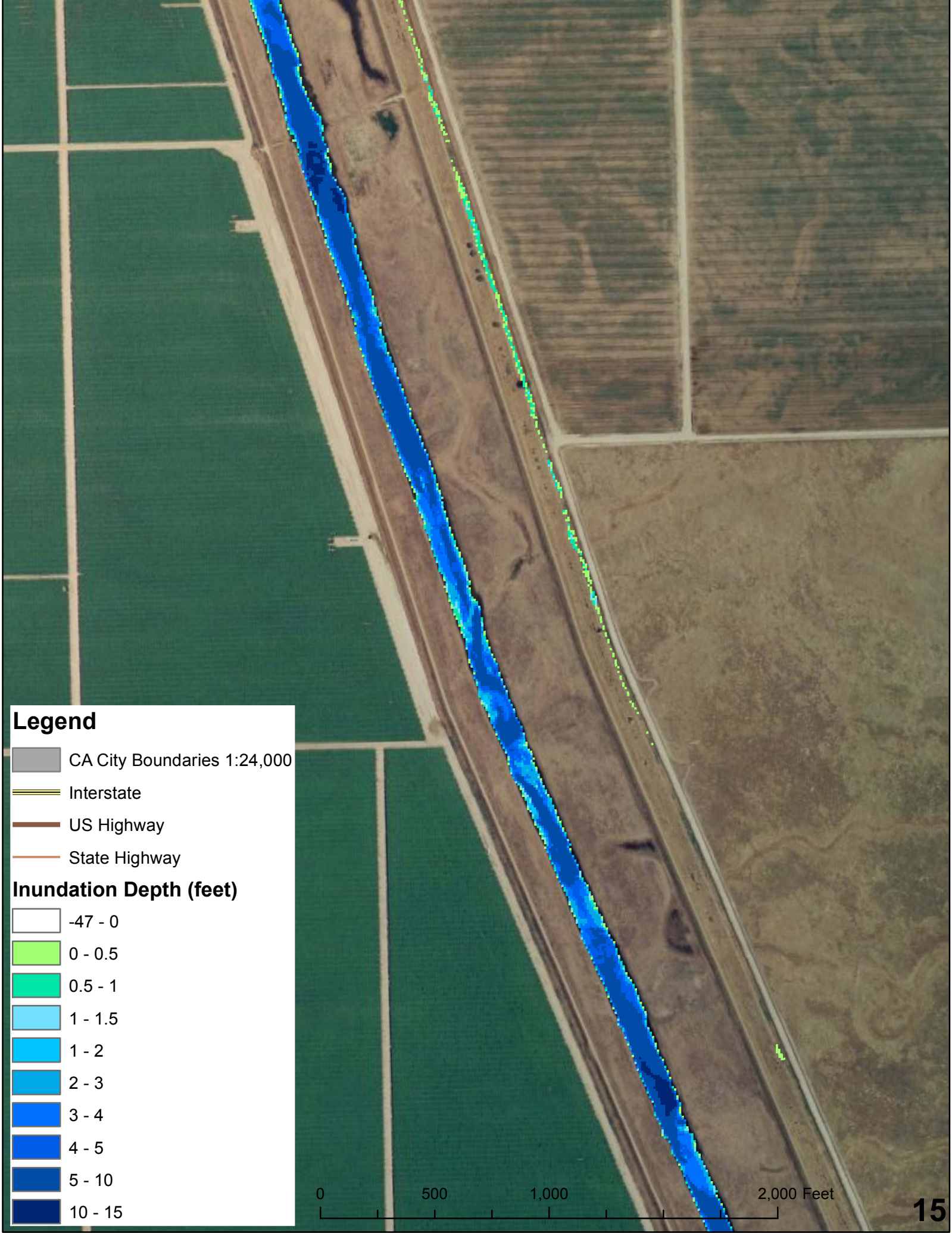
Legend

-  CA City Boundaries 1:24,000
-  Interstate
-  US Highway
-  State Highway

Inundation Depth (feet)

-  -47 - 0
-  0 - 0.5
-  0.5 - 1
-  1 - 1.5
-  1 - 2
-  2 - 3
-  3 - 4
-  4 - 5
-  5 - 10
-  10 - 15

0 500 1,000 2,000 Feet



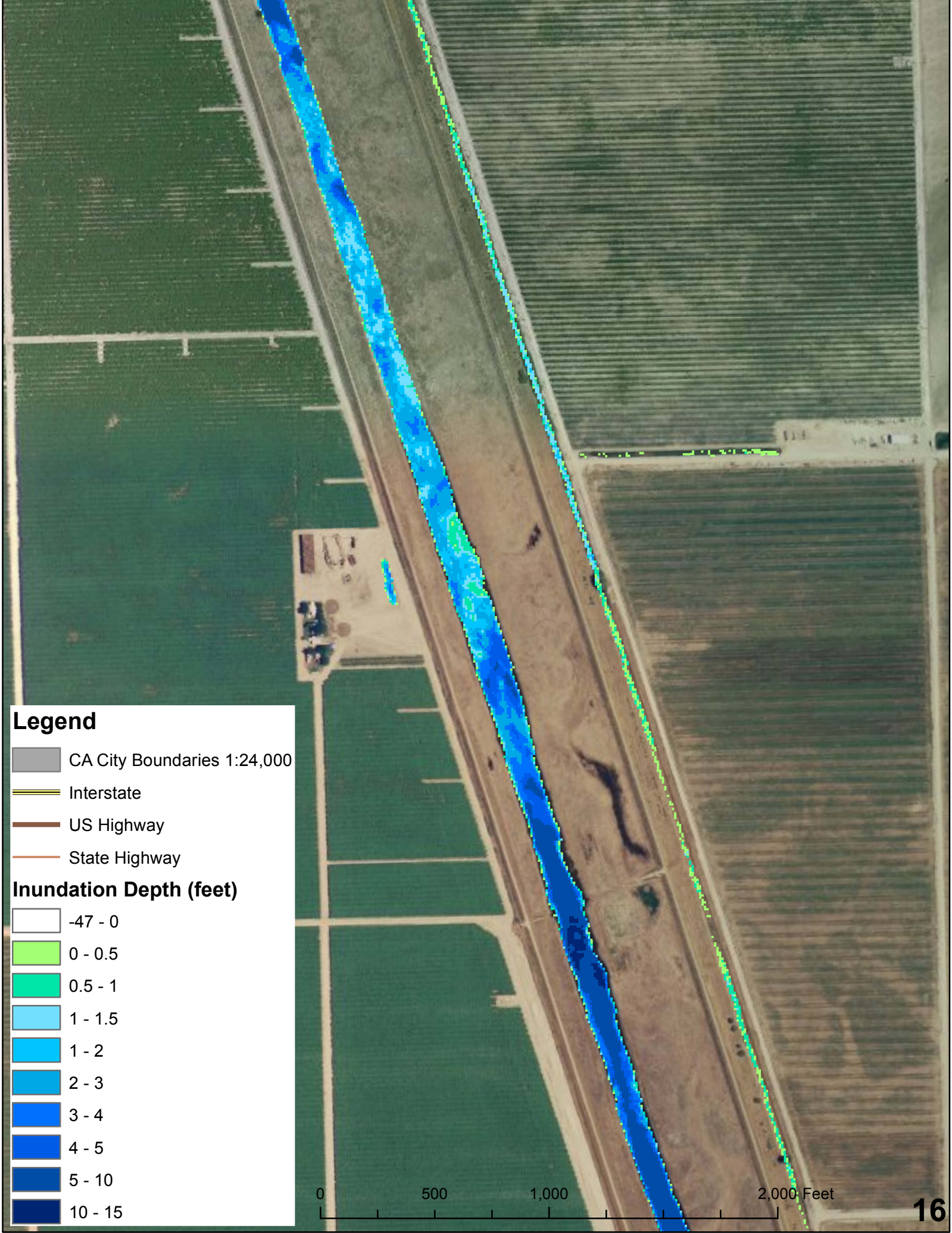
Legend

- CA City Boundaries 1:24,000
- Interstate
- US Highway
- State Highway

Inundation Depth (feet)

- 47 - 0
- 0 - 0.5
- 0.5 - 1
- 1 - 1.5
- 1 - 2
- 2 - 3
- 3 - 4
- 4 - 5
- 5 - 10
- 10 - 15

0 500 1,000 2,000 Feet



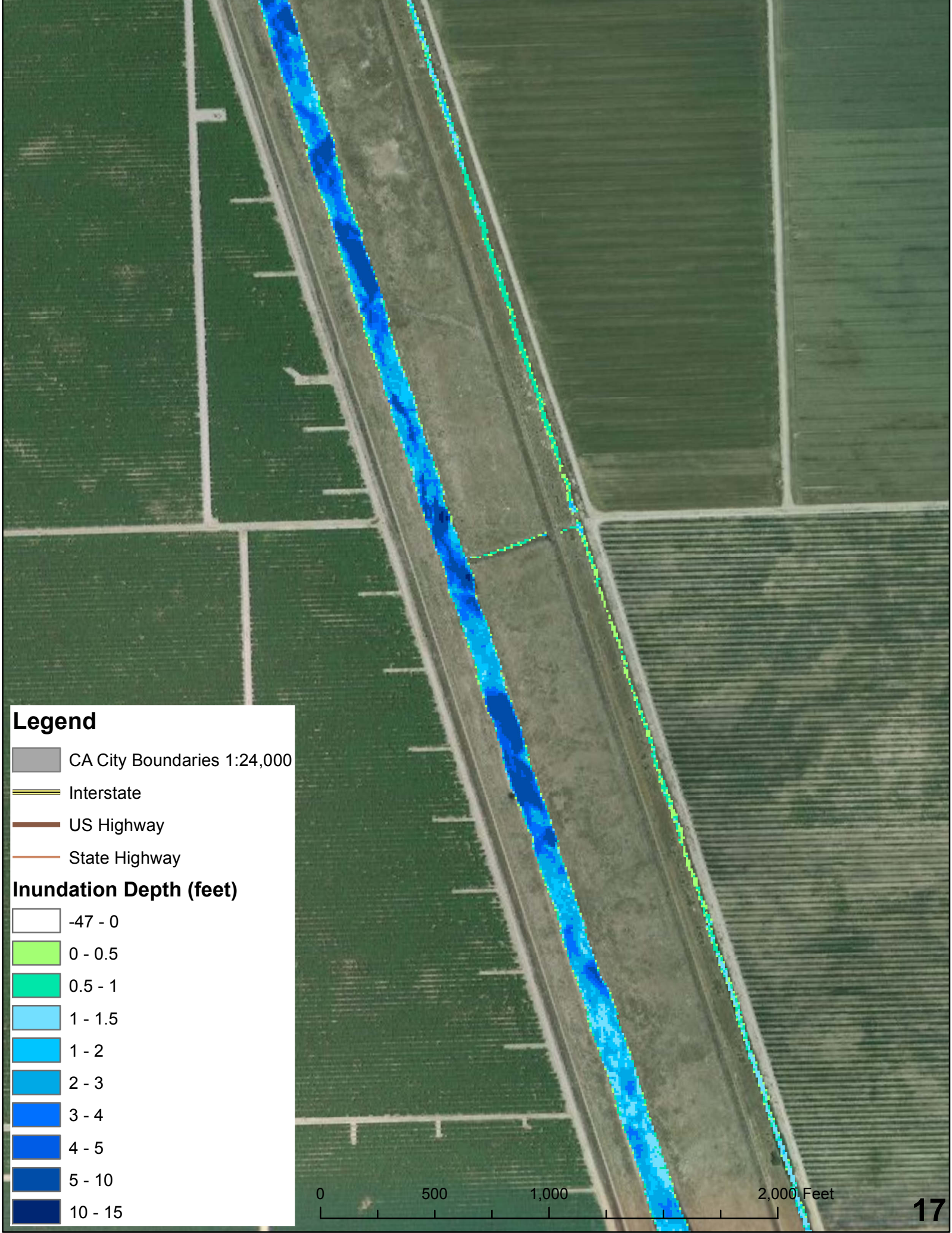
Legend

- CA City Boundaries 1:24,000
- Interstate
- US Highway
- State Highway

Inundation Depth (feet)

- 47 - 0
- 0 - 0.5
- 0.5 - 1
- 1 - 1.5
- 1 - 2
- 2 - 3
- 3 - 4
- 4 - 5
- 5 - 10
- 10 - 15

0 500 1,000 2,000 Feet



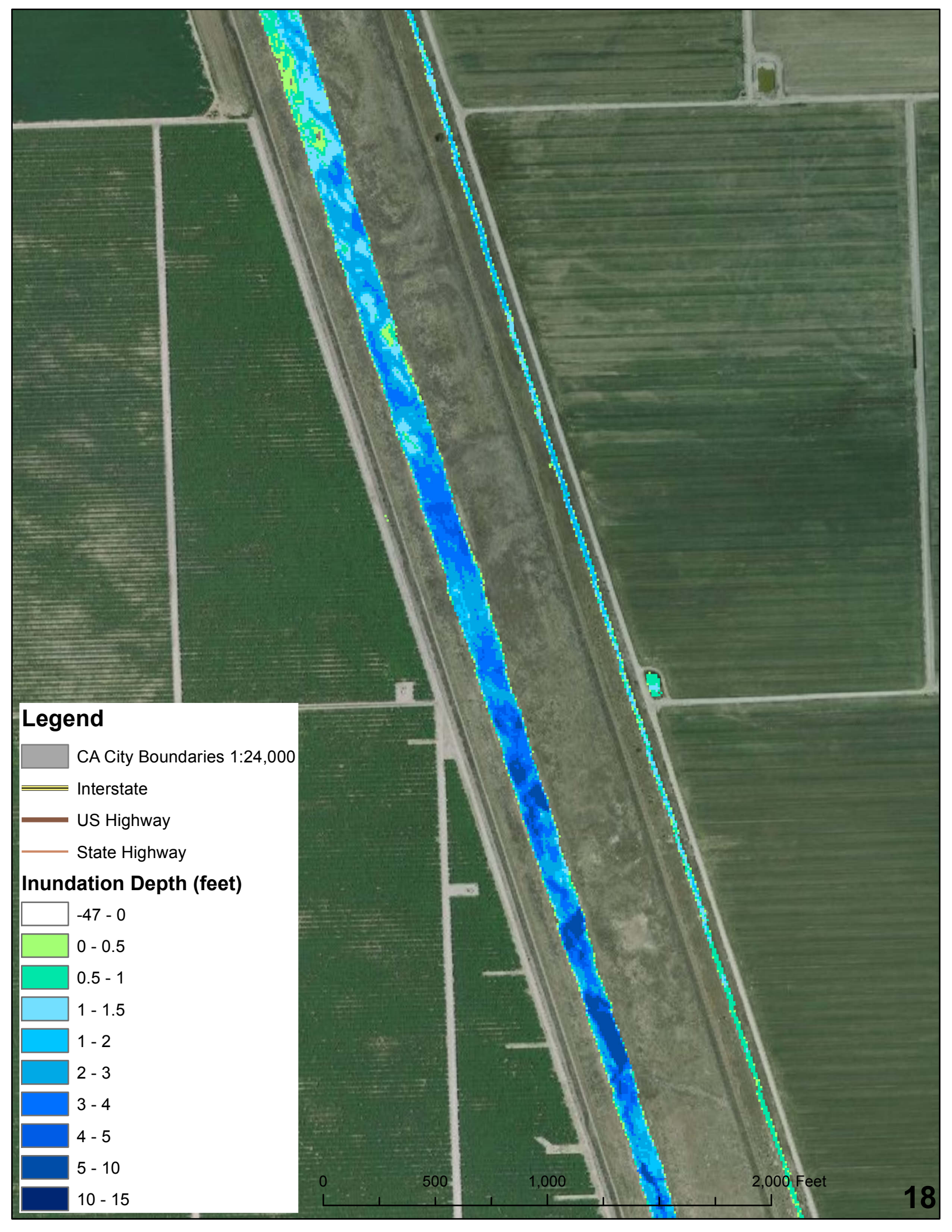
Legend

- CA City Boundaries 1:24,000
- Interstate
- US Highway
- State Highway

Inundation Depth (feet)

- 47 - 0
- 0 - 0.5
- 0.5 - 1
- 1 - 1.5
- 1 - 2
- 2 - 3
- 3 - 4
- 4 - 5
- 5 - 10
- 10 - 15

0 500 1,000 2,000 Feet



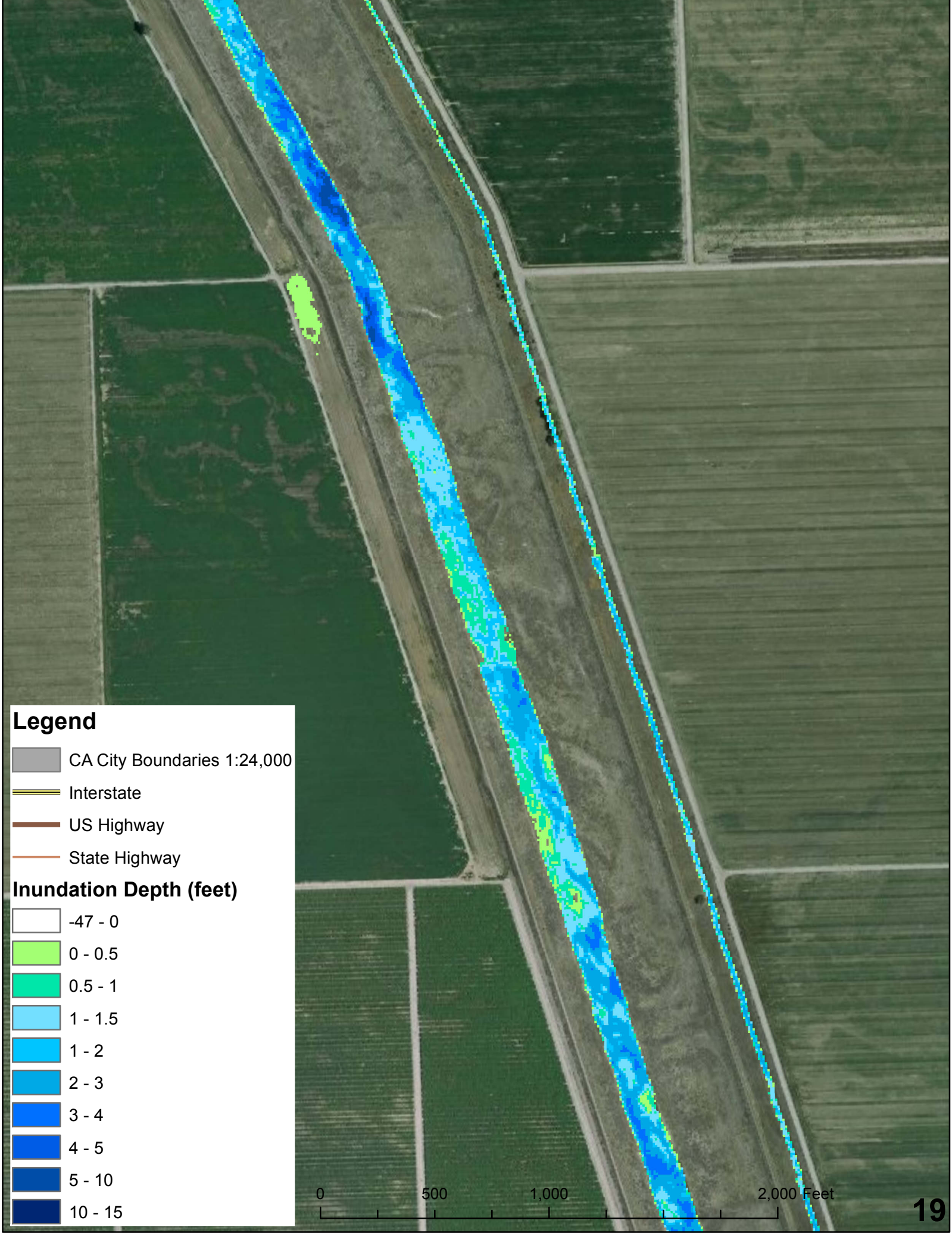
Legend

- CA City Boundaries 1:24,000
- Interstate
- US Highway
- State Highway

Inundation Depth (feet)

- 47 - 0
- 0 - 0.5
- 0.5 - 1
- 1 - 1.5
- 1 - 2
- 2 - 3
- 3 - 4
- 4 - 5
- 5 - 10
- 10 - 15

0 500 1,000 2,000 Feet



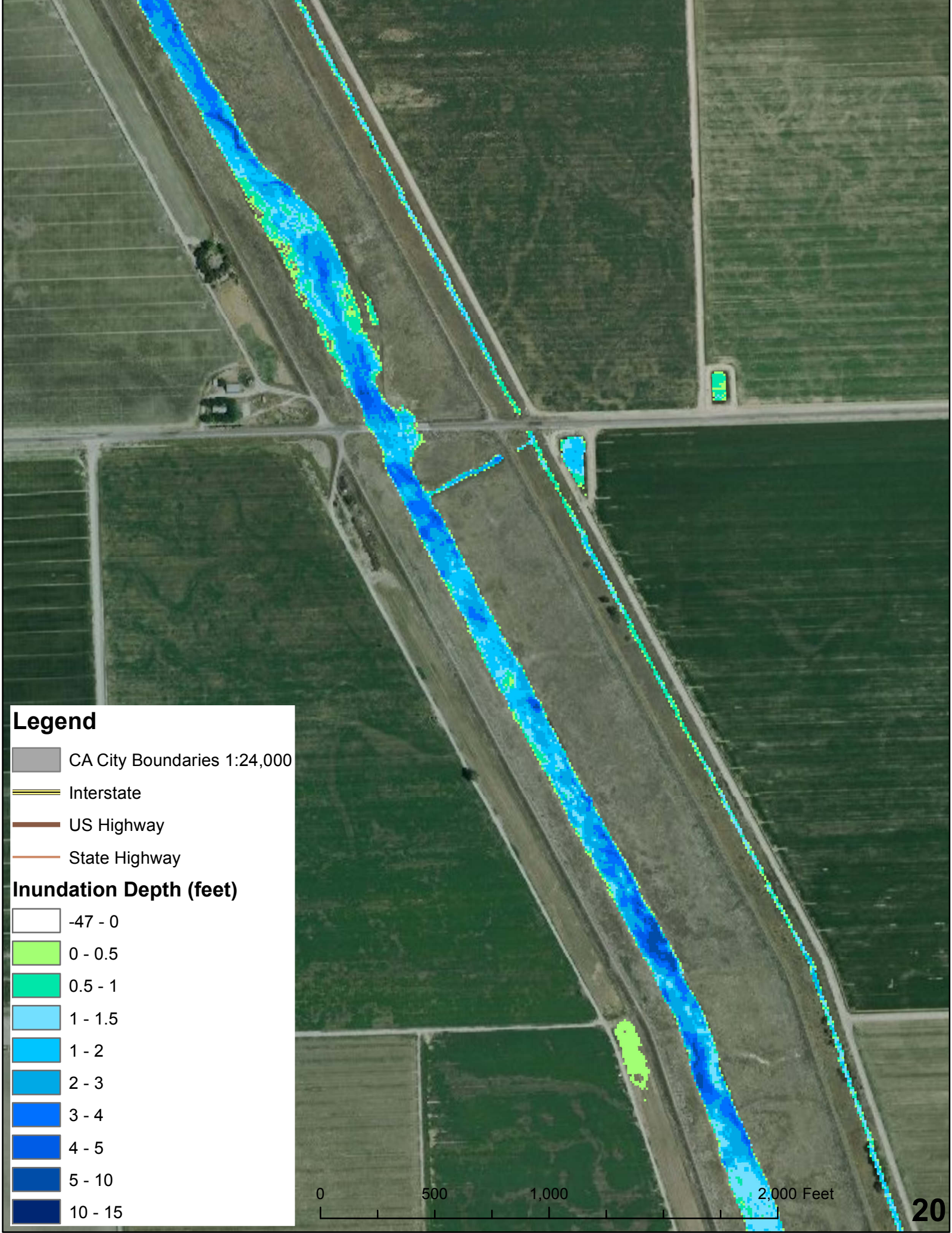
Legend

- CA City Boundaries 1:24,000
- Interstate
- US Highway
- State Highway

Inundation Depth (feet)

- 47 - 0
- 0 - 0.5
- 0.5 - 1
- 1 - 1.5
- 1 - 2
- 2 - 3
- 3 - 4
- 4 - 5
- 5 - 10
- 10 - 15

0 500 1,000 2,000 Feet



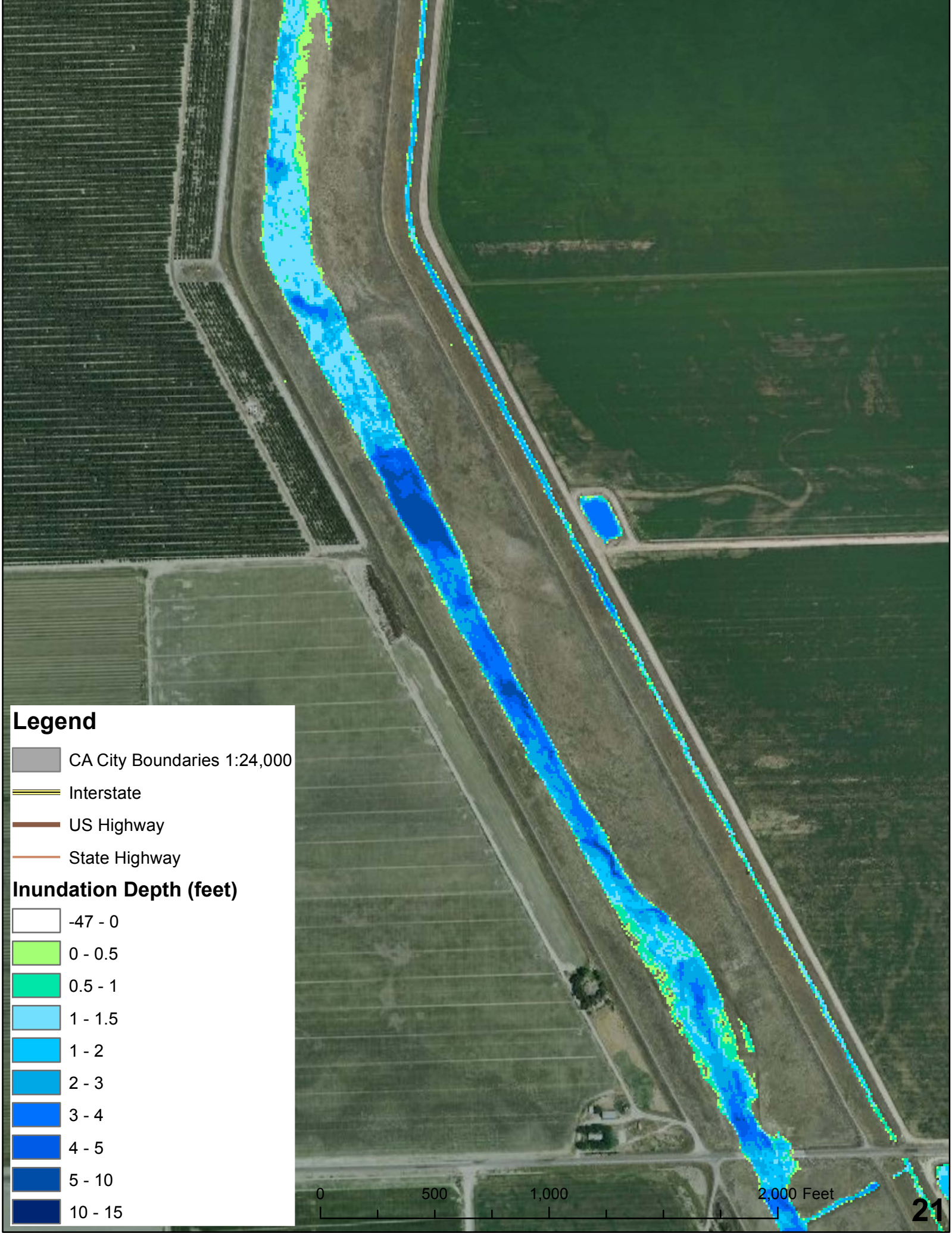
Legend

- CA City Boundaries 1:24,000
- Interstate
- US Highway
- State Highway

Inundation Depth (feet)

- 47 - 0
- 0 - 0.5
- 0.5 - 1
- 1 - 1.5
- 1 - 2
- 2 - 3
- 3 - 4
- 4 - 5
- 5 - 10
- 10 - 15











0 500 1,000 2,000 Feet



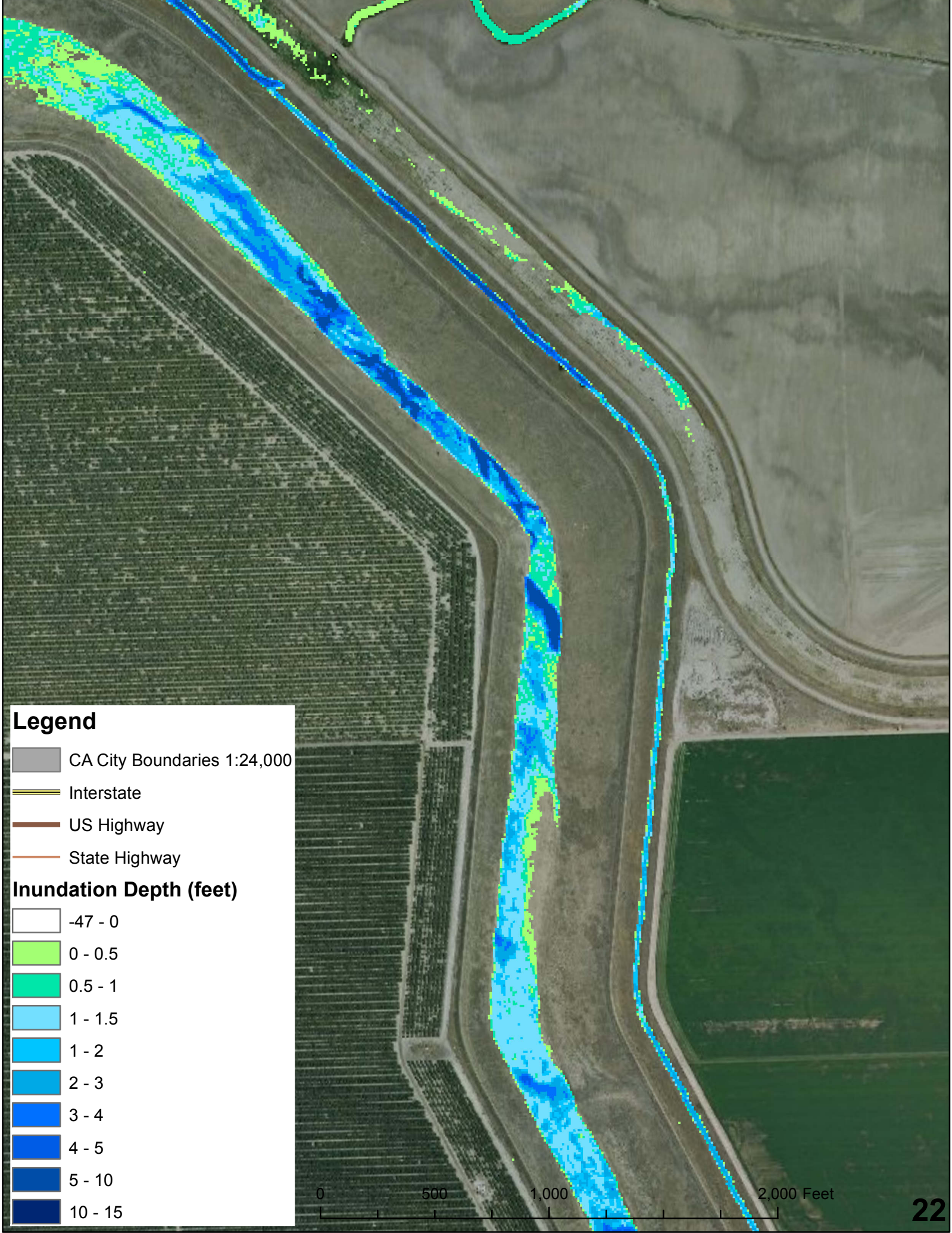
Legend

-  CA City Boundaries 1:24,000
-  Interstate
-  US Highway
-  State Highway

Inundation Depth (feet)

-  -47 - 0
-  0 - 0.5
-  0.5 - 1
-  1 - 1.5
-  1 - 2
-  2 - 3
-  3 - 4
-  4 - 5
-  5 - 10
-  10 - 15

0 500 1,000 2,000 Feet



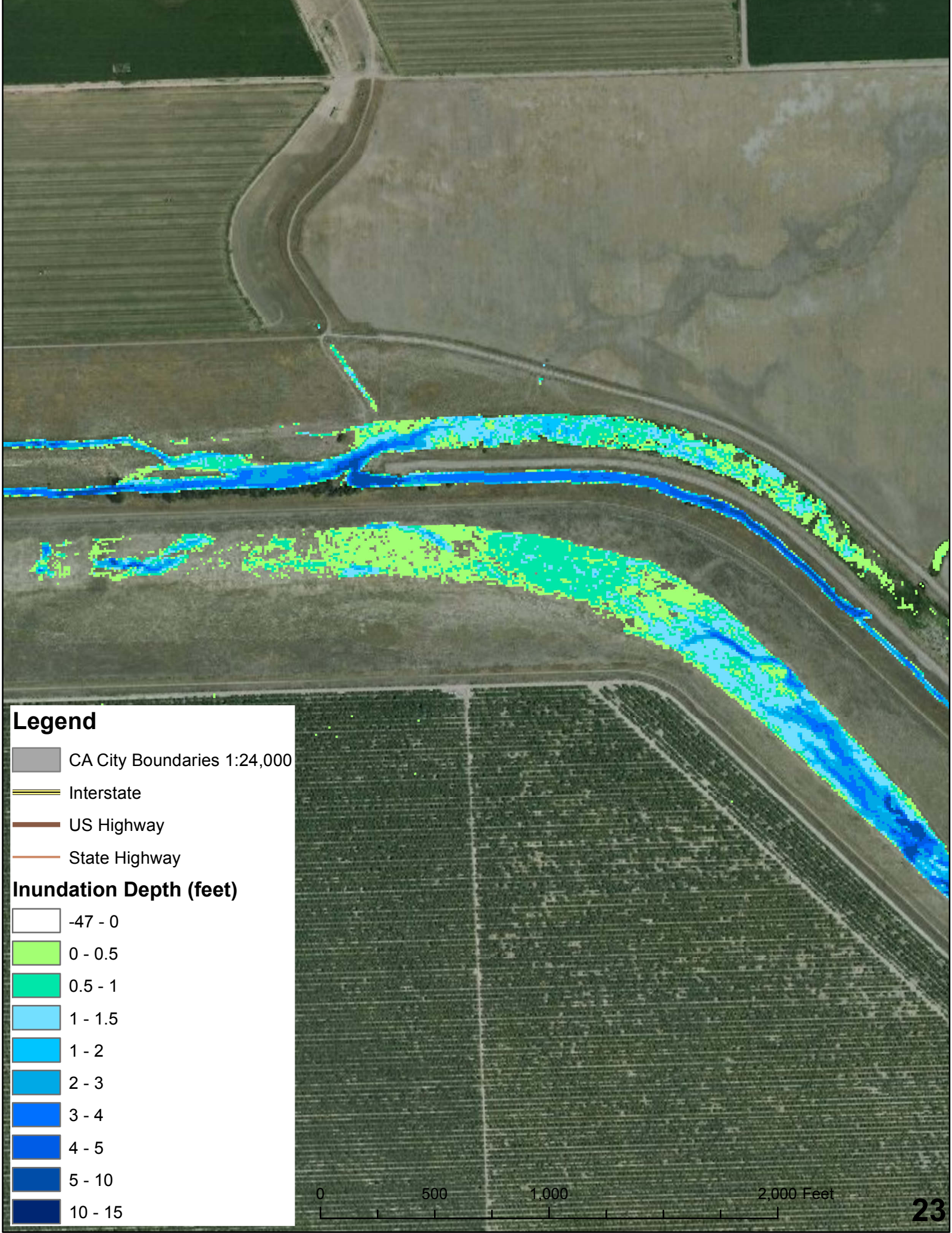
Legend

- CA City Boundaries 1:24,000
- Interstate
- US Highway
- State Highway

Inundation Depth (feet)

- 47 - 0
- 0 - 0.5
- 0.5 - 1
- 1 - 1.5
- 1 - 2
- 2 - 3
- 3 - 4
- 4 - 5
- 5 - 10
- 10 - 15

0 500 1,000 2,000 Feet




Legend

- CA City Boundaries 1:24,000
- Interstate
- US Highway
- State Highway

Inundation Depth (feet)

- 47 - 0
- 0 - 0.5
- 0.5 - 1
- 1 - 1.5
- 1 - 2
- 2 - 3
- 3 - 4
- 4 - 5
- 5 - 10
- 10 - 15

0 500 1,000 2,000 Feet




Legend

- CA City Boundaries 1:24,000
- Interstate
- US Highway
- State Highway

Inundation Depth (feet)

- 47 - 0
- 0 - 0.5
- 0.5 - 1
- 1 - 1.5
- 1 - 2
- 2 - 3
- 3 - 4
- 4 - 5
- 5 - 10
- 10 - 15






Legend

- CA City Boundaries 1:24,000
- Interstate
- US Highway
- State Highway




Inundation Depth (feet)

- 47 - 0
- 0 - 0.5
- 0.5 - 1
- 1 - 1.5
- 1 - 2
- 2 - 3
- 3 - 4
- 4 - 5
- 5 - 10
- 10 - 15











0 500 1,000 2,000 Feet




Legend

-  CA City Boundaries 1:24,000
-  Interstate
-  US Highway
-  State Highway

Inundation Depth (feet)

-  -47 - 0
-  0 - 0.5
-  0.5 - 1
-  1 - 1.5
-  1 - 2
-  2 - 3
-  3 - 4
-  4 - 5
-  5 - 10
-  10 - 15

0 500 1,000 2,000 Feet



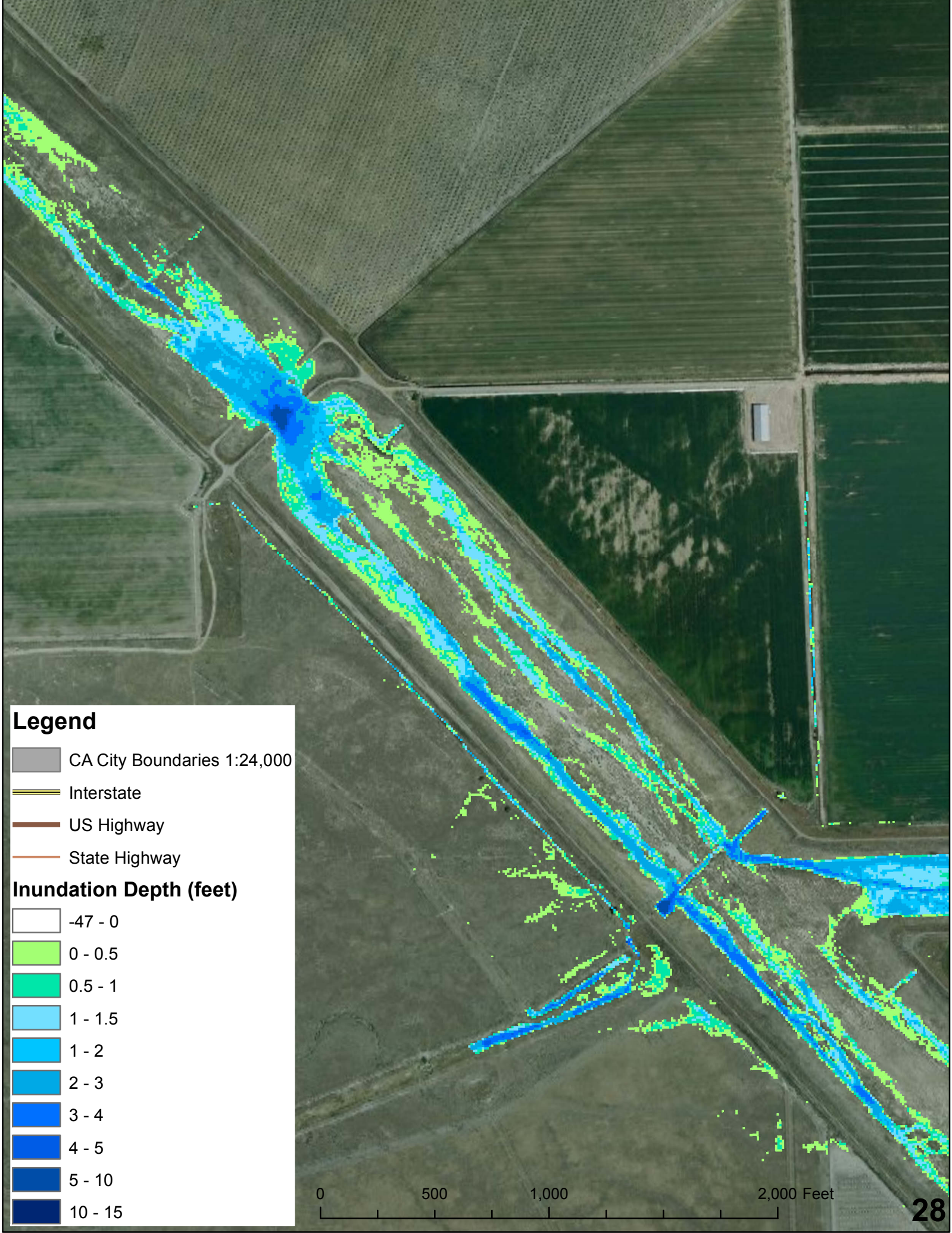
Legend

- CA City Boundaries 1:24,000
- Interstate
- US Highway
- State Highway

Inundation Depth (feet)

- 47 - 0
- 0 - 0.5
- 0.5 - 1
- 1 - 1.5
- 1 - 2
- 2 - 3
- 3 - 4
- 4 - 5
- 5 - 10
- 10 - 15

0 500 1,000 2,000 Feet




Legend

- CA City Boundaries 1:24,000
- Interstate
- US Highway
- State Highway


Inundation Depth (feet)

- 47 - 0
- 0 - 0.5
- 0.5 - 1
- 1 - 1.5
- 1 - 2
- 2 - 3
- 3 - 4
- 4 - 5
- 5 - 10
- 10 - 15











0 500 1,000 2,000 Feet




Legend

-  CA City Boundaries 1:24,000
-  Interstate
-  US Highway
-  State Highway

Inundation Depth (feet)

-  -47 - 0
-  0 - 0.5
-  0.5 - 1
-  1 - 1.5
-  1 - 2
-  2 - 3
-  3 - 4
-  4 - 5
-  5 - 10
-  10 - 15











0 500 1,000 2,000 Feet



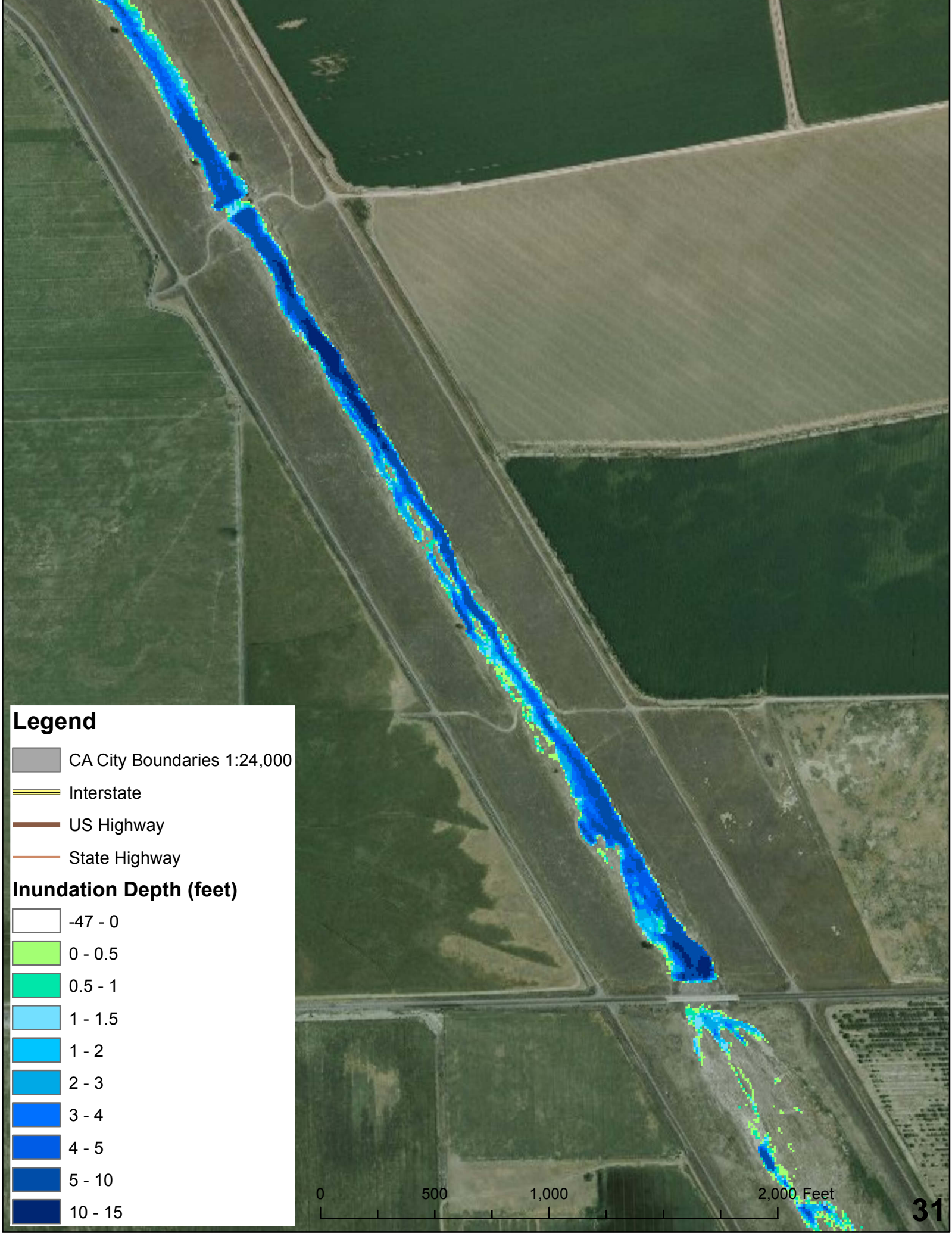
Legend

-  CA City Boundaries 1:24,000
-  Interstate
-  US Highway
-  State Highway



Inundation Depth (feet)

-  -47 - 0
-  0 - 0.5
-  0.5 - 1
-  1 - 1.5
-  1 - 2
-  2 - 3
-  3 - 4
-  4 - 5
-  5 - 10
-  10 - 15











0 500 1,000 2,000 Feet



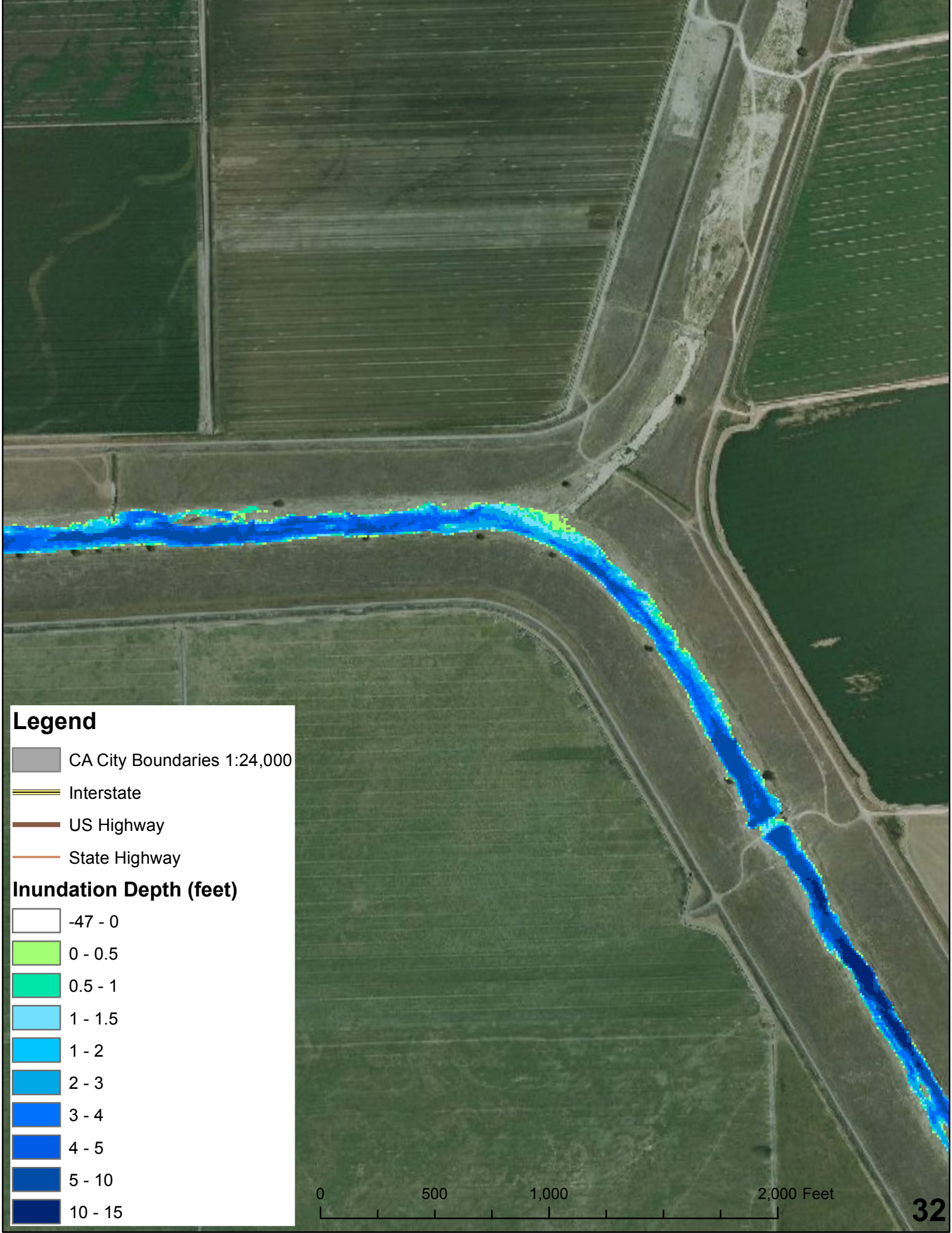
Legend

-  CA City Boundaries 1:24,000
-  Interstate
-  US Highway
-  State Highway


Inundation Depth (feet)

-  -47 - 0
-  0 - 0.5
-  0.5 - 1
-  1 - 1.5
-  1 - 2
-  2 - 3
-  3 - 4
-  4 - 5
-  5 - 10
-  10 - 15











0 500 1,000 2,000 Feet



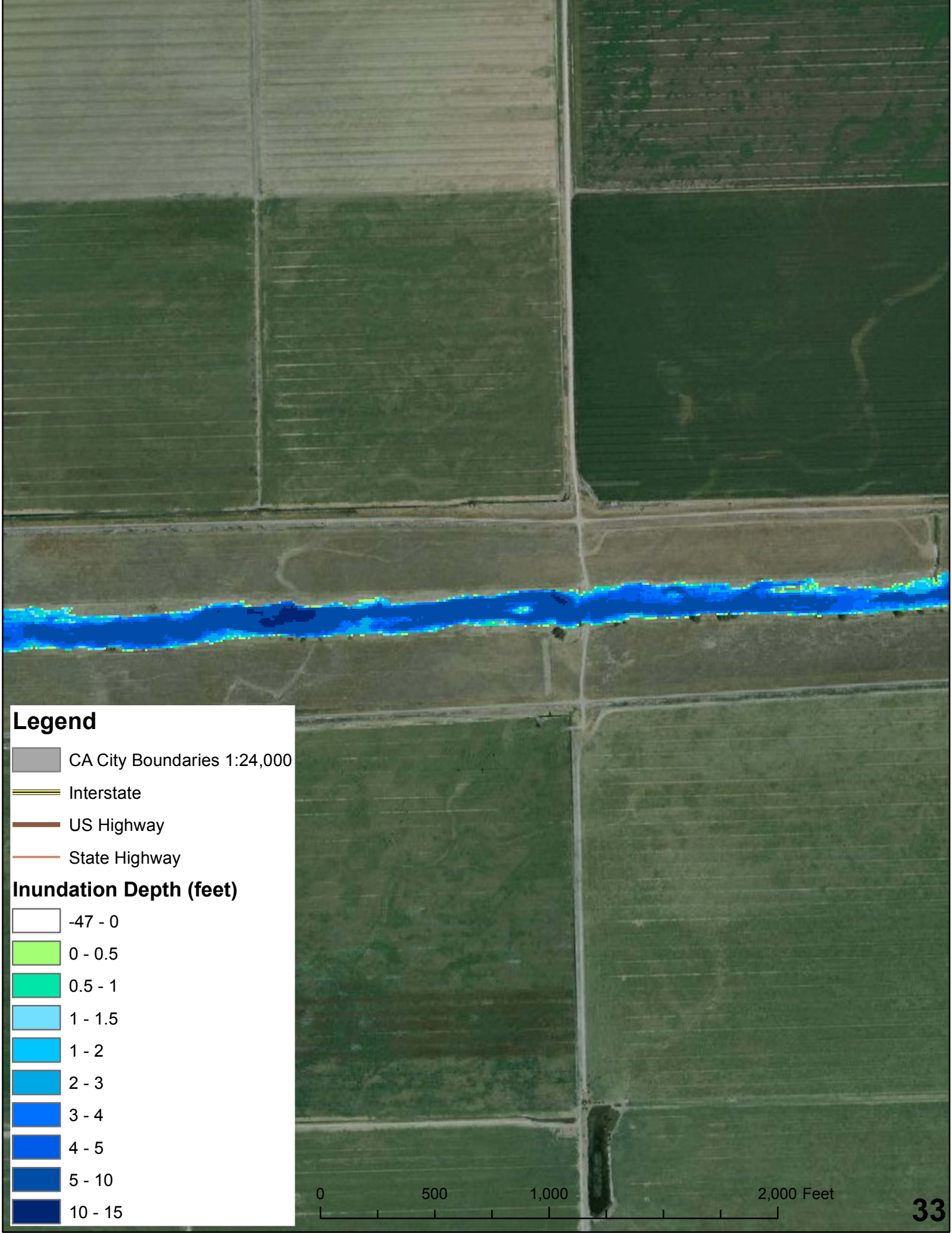
Legend

-  CA City Boundaries 1:24,000
-  Interstate
-  US Highway
-  State Highway

Inundation Depth (feet)

-  -47 - 0
-  0 - 0.5
-  0.5 - 1
-  1 - 1.5
-  1 - 2
-  2 - 3
-  3 - 4
-  4 - 5
-  5 - 10
-  10 - 15

0 500 1,000 2,000 Feet



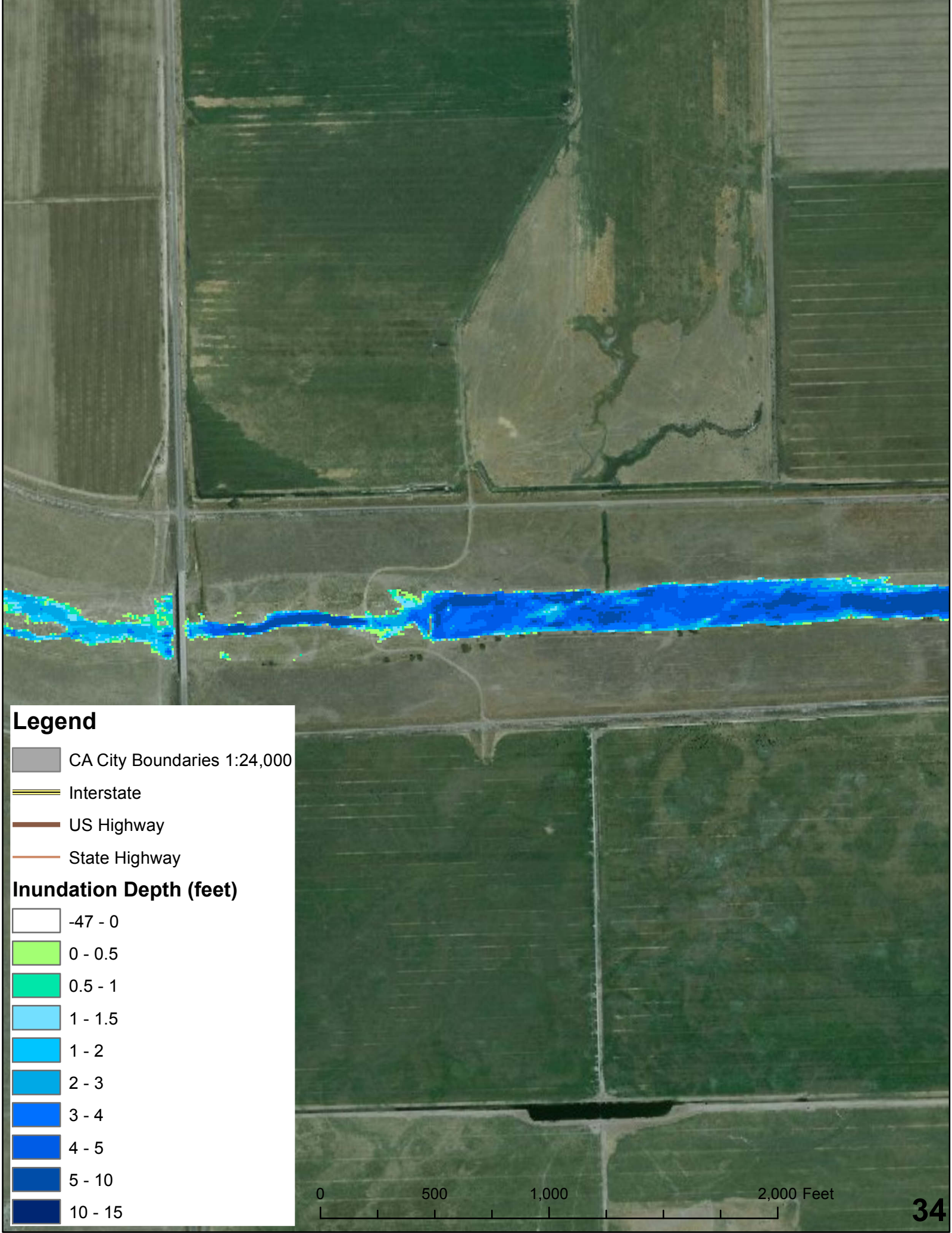
Legend

- CA City Boundaries 1:24,000
- Interstate
- US Highway
- State Highway

Inundation Depth (feet)

- 47 - 0
- 0 - 0.5
- 0.5 - 1
- 1 - 1.5
- 1 - 2
- 2 - 3
- 3 - 4
- 4 - 5
- 5 - 10
- 10 - 15

0 500 1,000 2,000 Feet



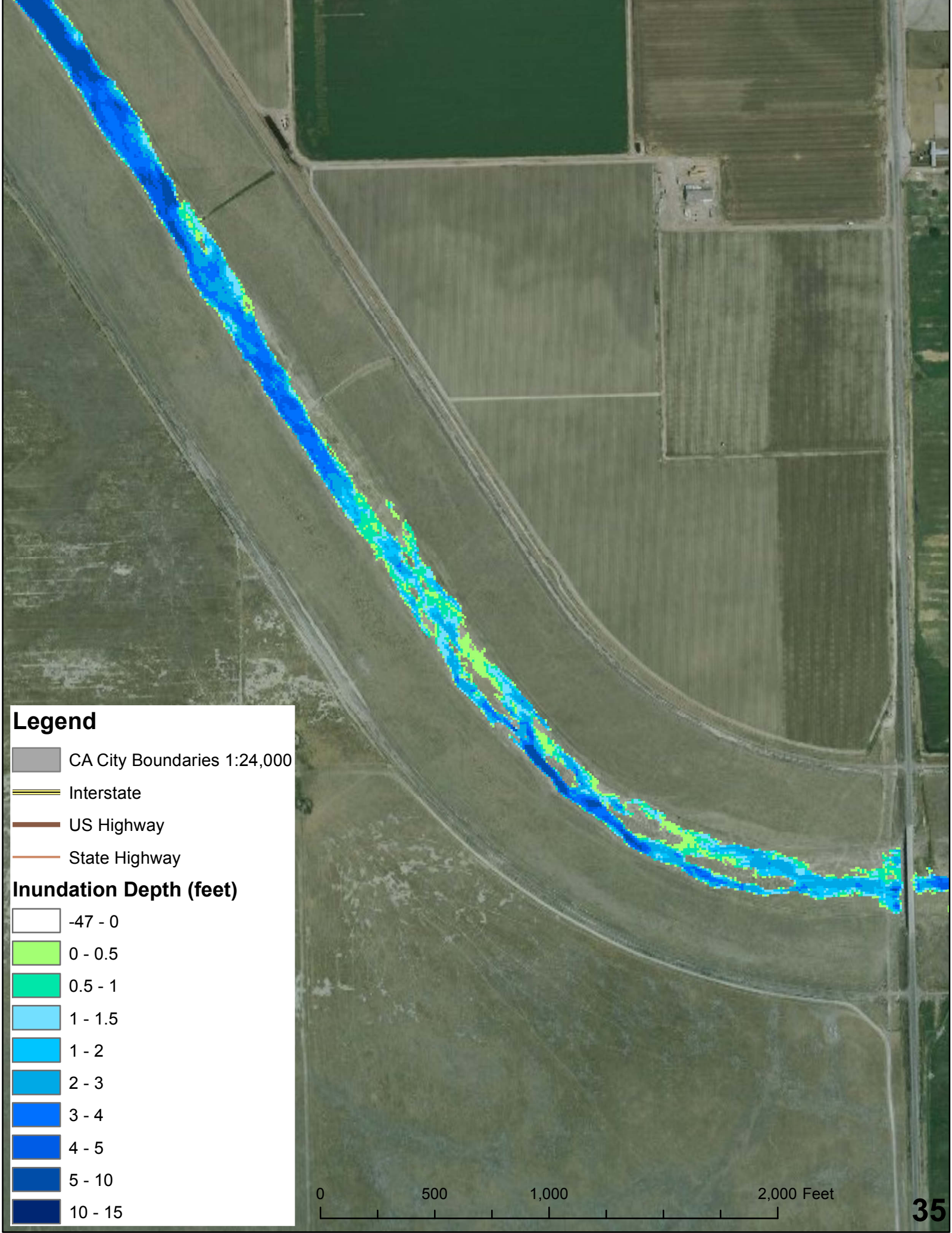
Legend

- CA City Boundaries 1:24,000
- Interstate
- US Highway
- State Highway


Inundation Depth (feet)

- 47 - 0
- 0 - 0.5
- 0.5 - 1
- 1 - 1.5
- 1 - 2
- 2 - 3
- 3 - 4
- 4 - 5
- 5 - 10
- 10 - 15











0 500 1,000 2,000 Feet



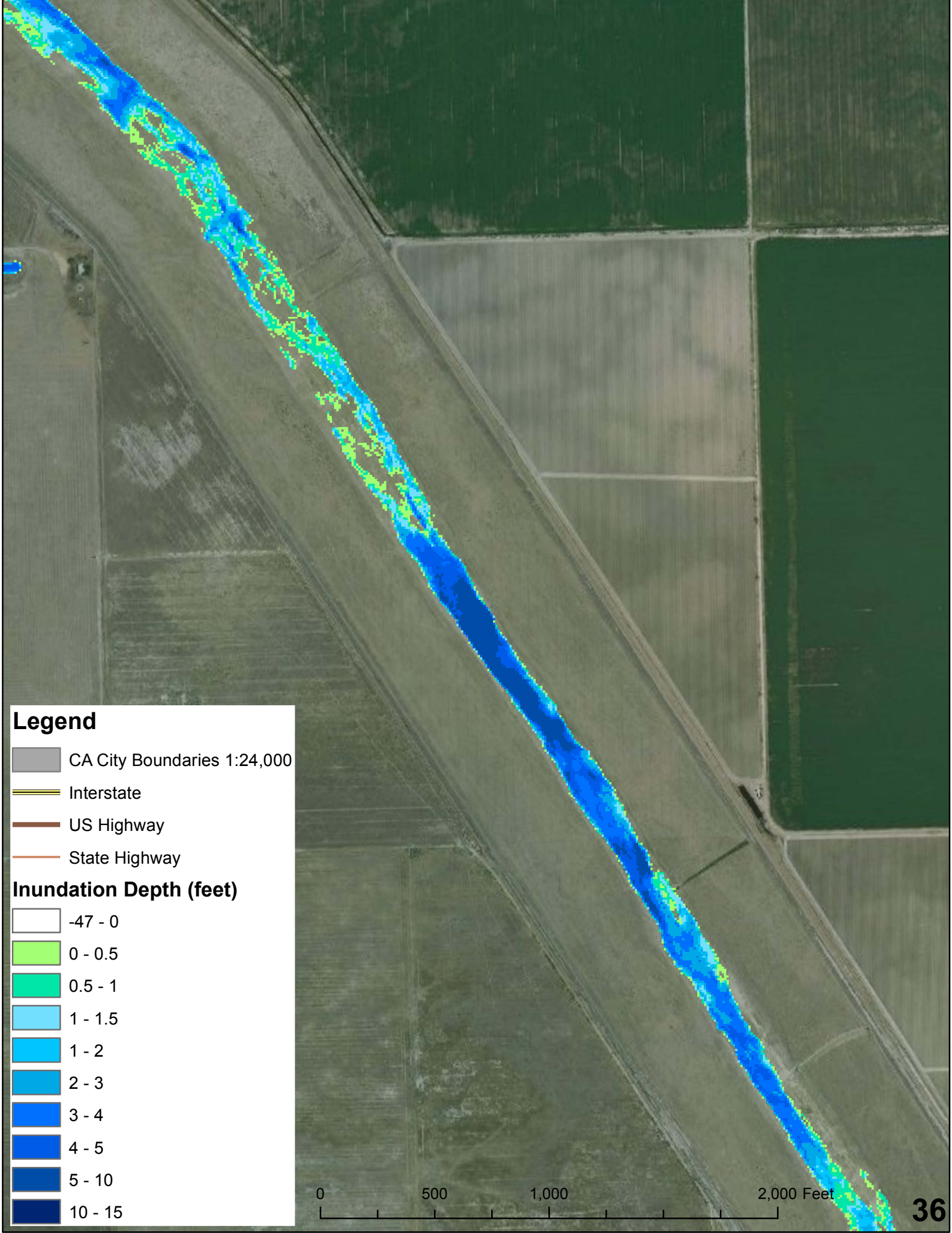
Legend

-  CA City Boundaries 1:24,000
-  Interstate
-  US Highway
-  State Highway

Inundation Depth (feet)

-  -47 - 0
-  0 - 0.5
-  0.5 - 1
-  1 - 1.5
-  1 - 2
-  2 - 3
-  3 - 4
-  4 - 5
-  5 - 10
-  10 - 15

0 500 1,000 2,000 Feet




Legend

- CA City Boundaries 1:24,000
- Interstate
- US Highway
- State Highway

Inundation Depth (feet)

- 47 - 0
- 0 - 0.5
- 0.5 - 1
- 1 - 1.5
- 1 - 2
- 2 - 3
- 3 - 4
- 4 - 5
- 5 - 10
- 10 - 15

0 500 1,000 2,000 Feet




Legend

- CA City Boundaries 1:24,000
- Interstate
- US Highway
- State Highway

Inundation Depth (feet)

- 47 - 0
- 0 - 0.5
- 0.5 - 1
- 1 - 1.5
- 1 - 2
- 2 - 3
- 3 - 4
- 4 - 5
- 5 - 10
- 10 - 15











0 500 1,000 2,000 Feet



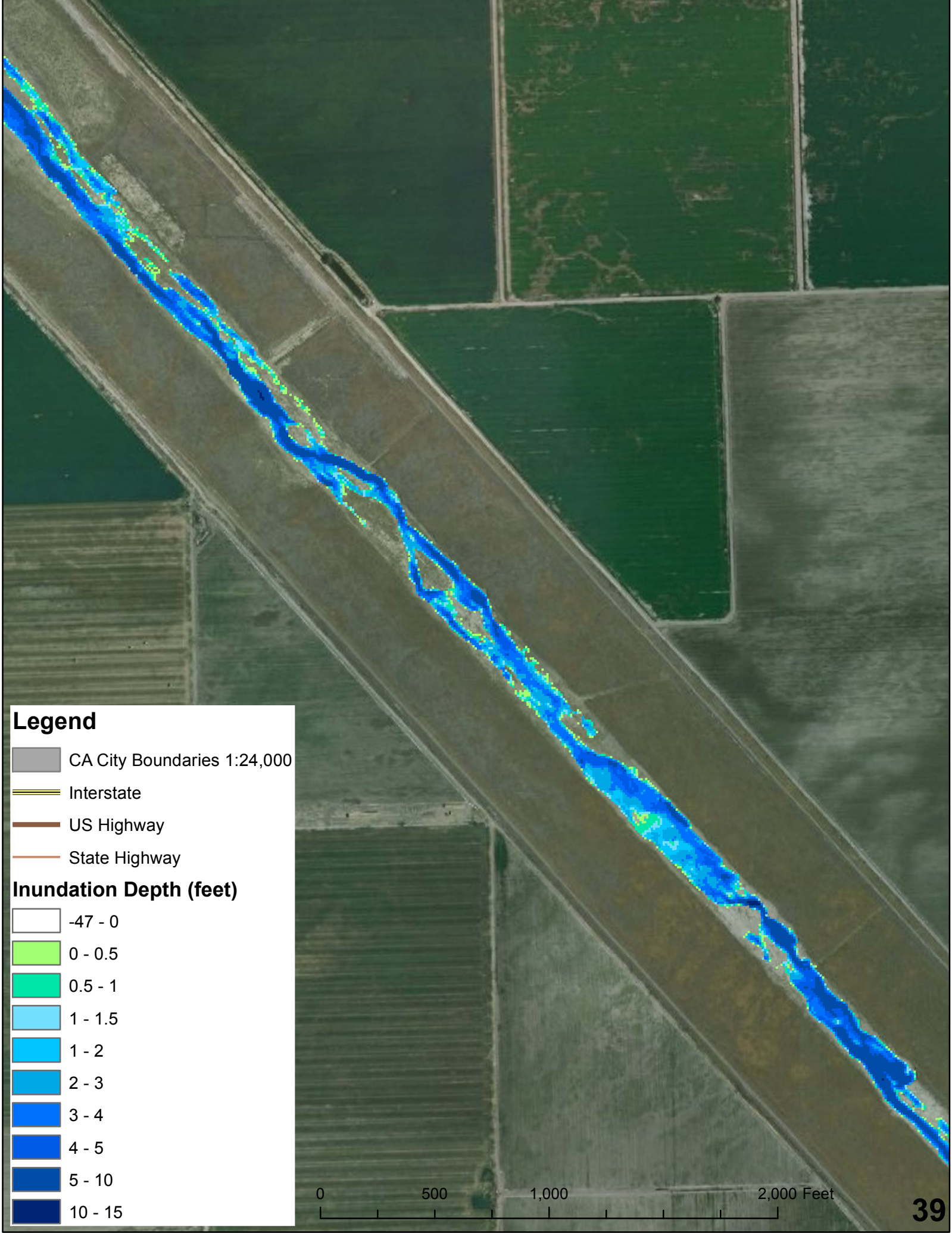
Legend

-  CA City Boundaries 1:24,000
-  Interstate
-  US Highway
-  State Highway

Inundation Depth (feet)

-  -47 - 0
-  0 - 0.5
-  0.5 - 1
-  1 - 1.5
-  1 - 2
-  2 - 3
-  3 - 4
-  4 - 5
-  5 - 10
-  10 - 15

0 500 1,000 2,000 Feet



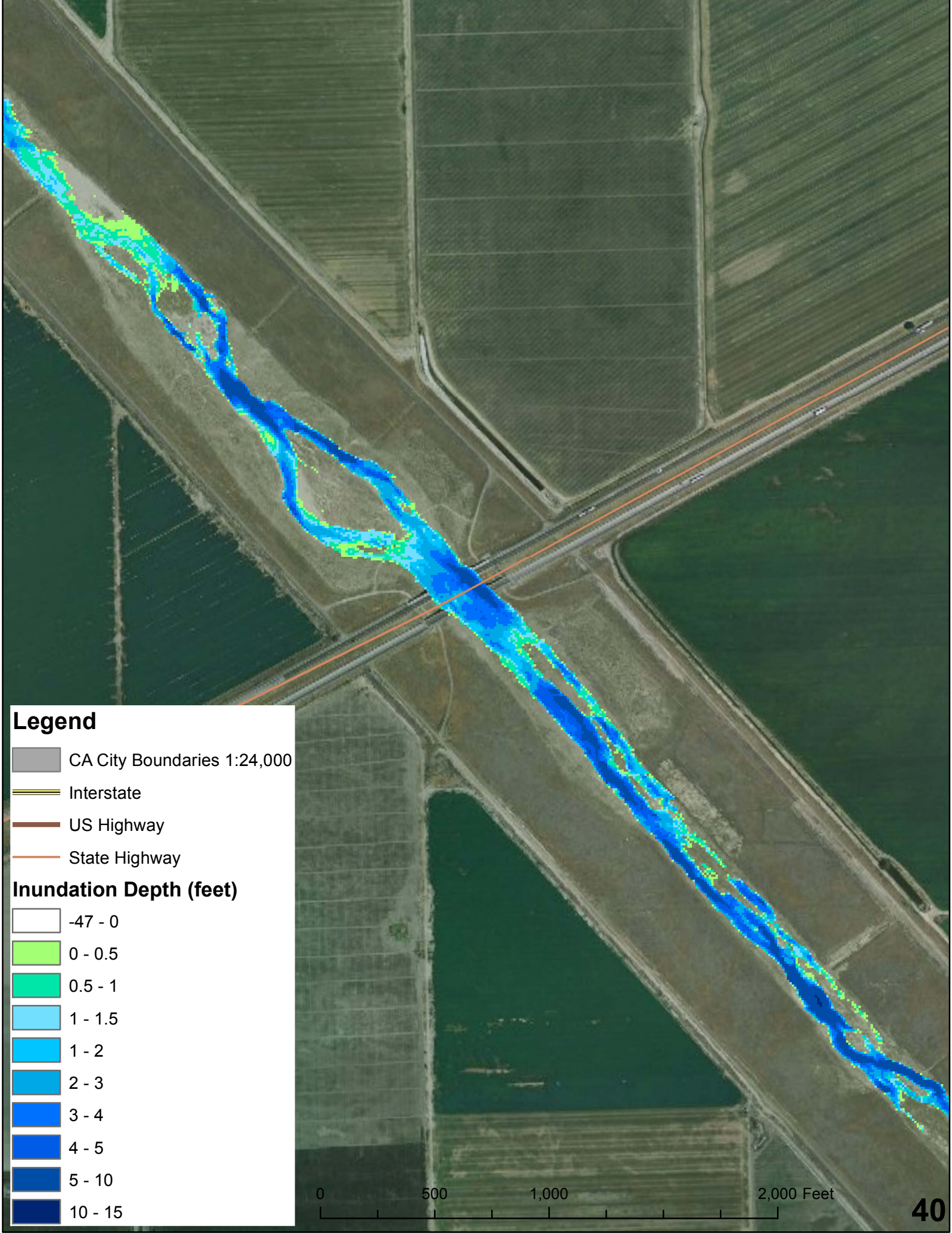
Legend

- CA City Boundaries 1:24,000
- Interstate
- US Highway
- State Highway


Inundation Depth (feet)

- 47 - 0
- 0 - 0.5
- 0.5 - 1
- 1 - 1.5
- 1 - 2
- 2 - 3
- 3 - 4
- 4 - 5
- 5 - 10
- 10 - 15











0 500 1,000 2,000 Feet




Legend

-  CA City Boundaries 1:24,000
-  Interstate
-  US Highway
-  State Highway

Inundation Depth (feet)

-  -47 - 0
-  0 - 0.5
-  0.5 - 1
-  1 - 1.5
-  1 - 2
-  2 - 3
-  3 - 4
-  4 - 5
-  5 - 10
-  10 - 15

0 500 1,000 2,000 Feet




Legend

- CA City Boundaries 1:24,000
- Interstate
- US Highway
- State Highway





Inundation Depth (feet)

- 47 - 0
- 0 - 0.5
- 0.5 - 1
- 1 - 1.5
- 1 - 2
- 2 - 3
- 3 - 4
- 4 - 5
- 5 - 10
- 10 - 15











0 500 1,000 2,000 Feet

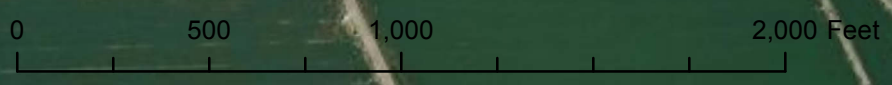


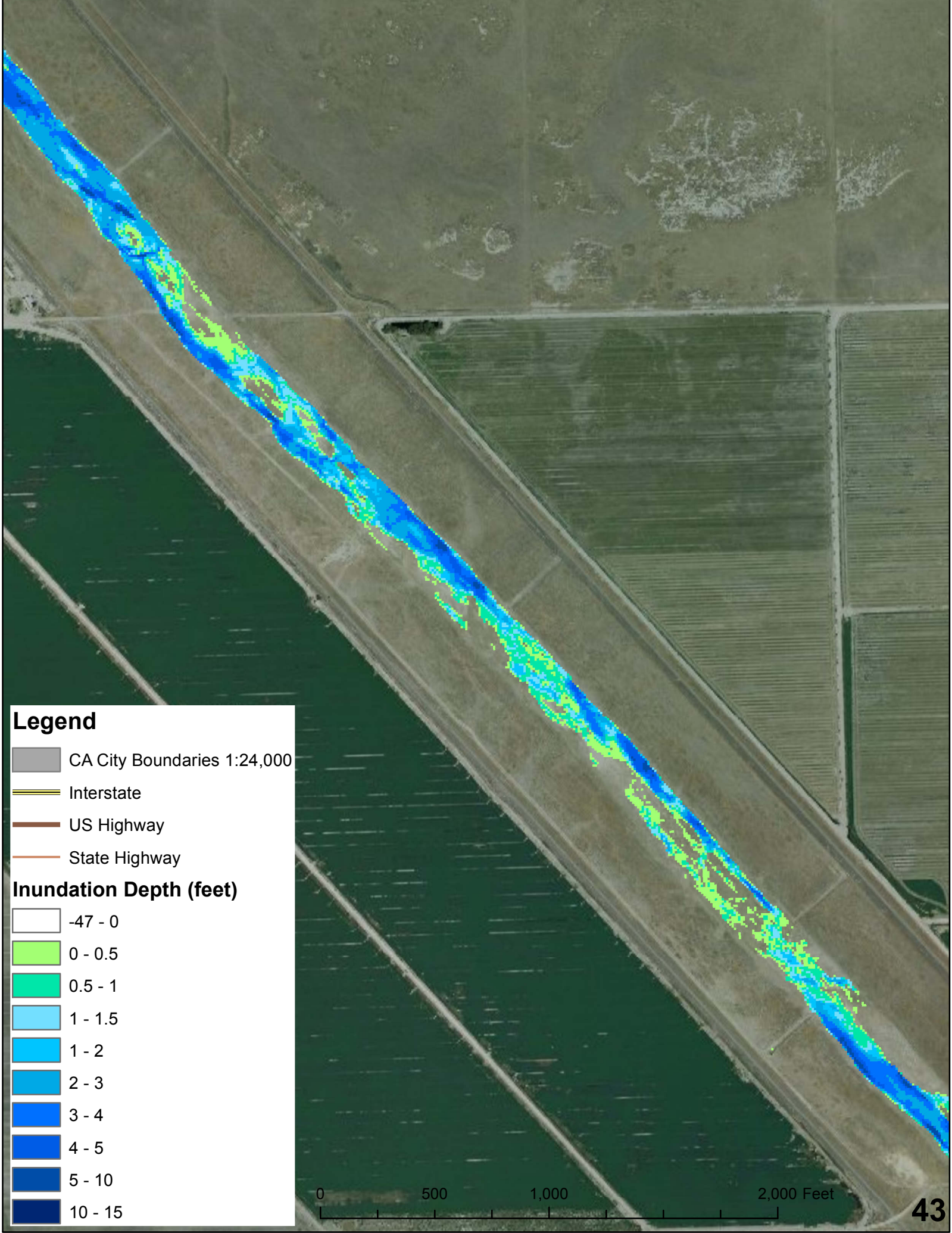
Legend

-  CA City Boundaries 1:24,000
-  Interstate
-  US Highway
-  State Highway


Inundation Depth (feet)

-  -47 - 0
-  0 - 0.5
-  0.5 - 1
-  1 - 1.5
-  1 - 2
-  2 - 3
-  3 - 4
-  4 - 5
-  5 - 10
-  10 - 15















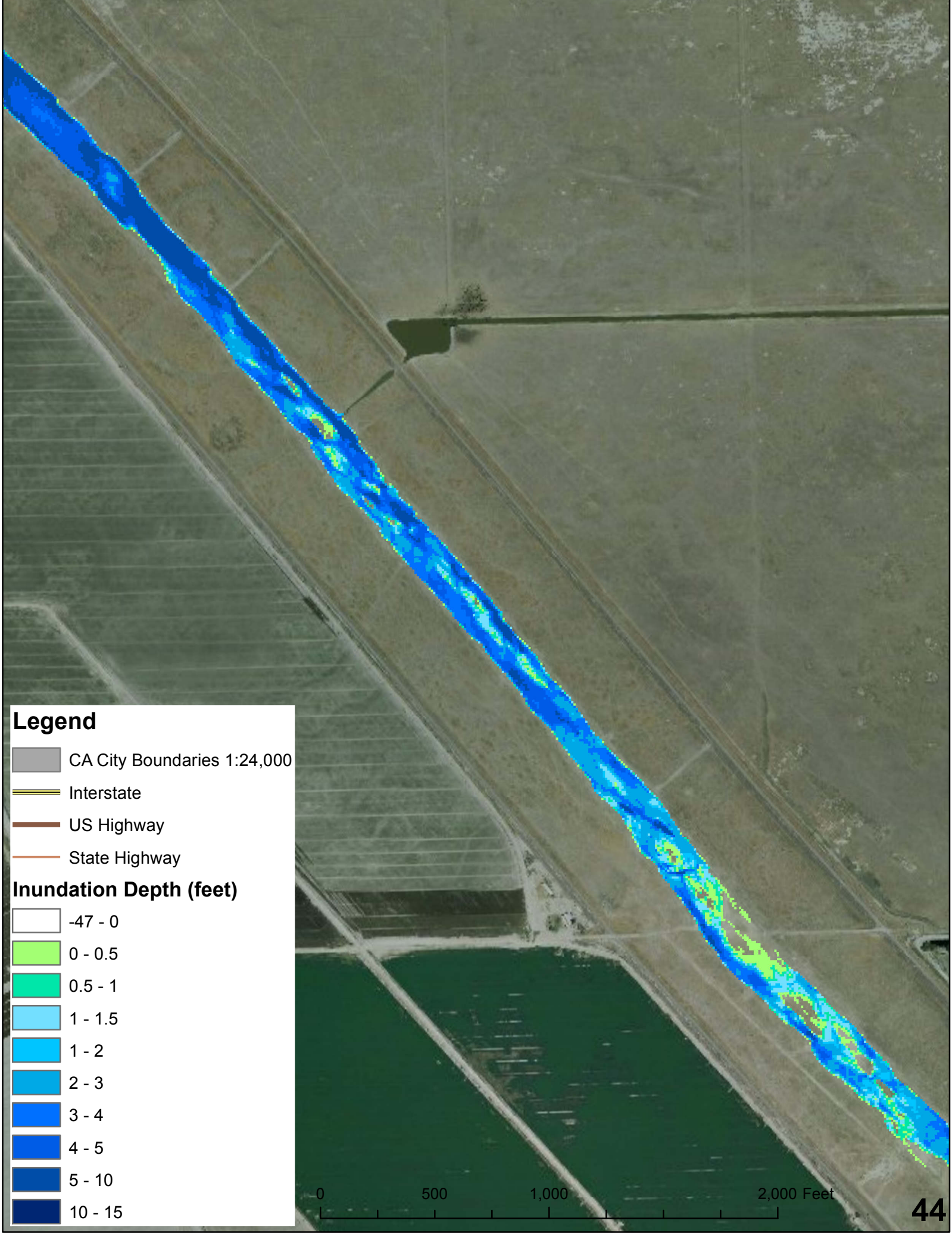
Legend

-  CA City Boundaries 1:24,000
-  Interstate
-  US Highway
-  State Highway

Inundation Depth (feet)

-  -47 - 0
-  0 - 0.5
-  0.5 - 1
-  1 - 1.5
-  1 - 2
-  2 - 3
-  3 - 4
-  4 - 5
-  5 - 10
-  10 - 15

0 500 1,000 2,000 Feet



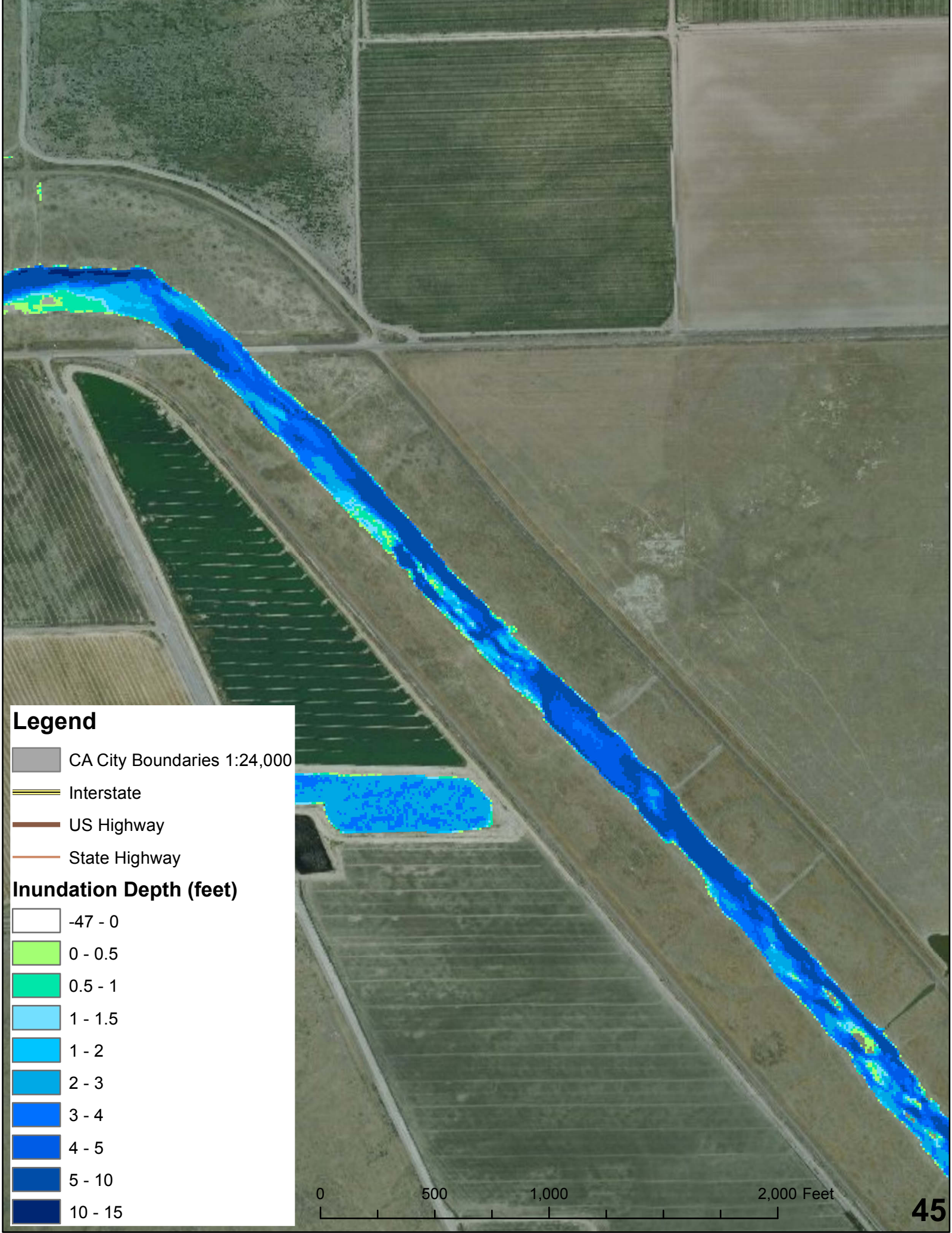
Legend

- CA City Boundaries 1:24,000
- Interstate
- US Highway
- State Highway


Inundation Depth (feet)

- 47 - 0
- 0 - 0.5
- 0.5 - 1
- 1 - 1.5
- 1 - 2
- 2 - 3
- 3 - 4
- 4 - 5
- 5 - 10
- 10 - 15











0 500 1,000 2,000 Feet



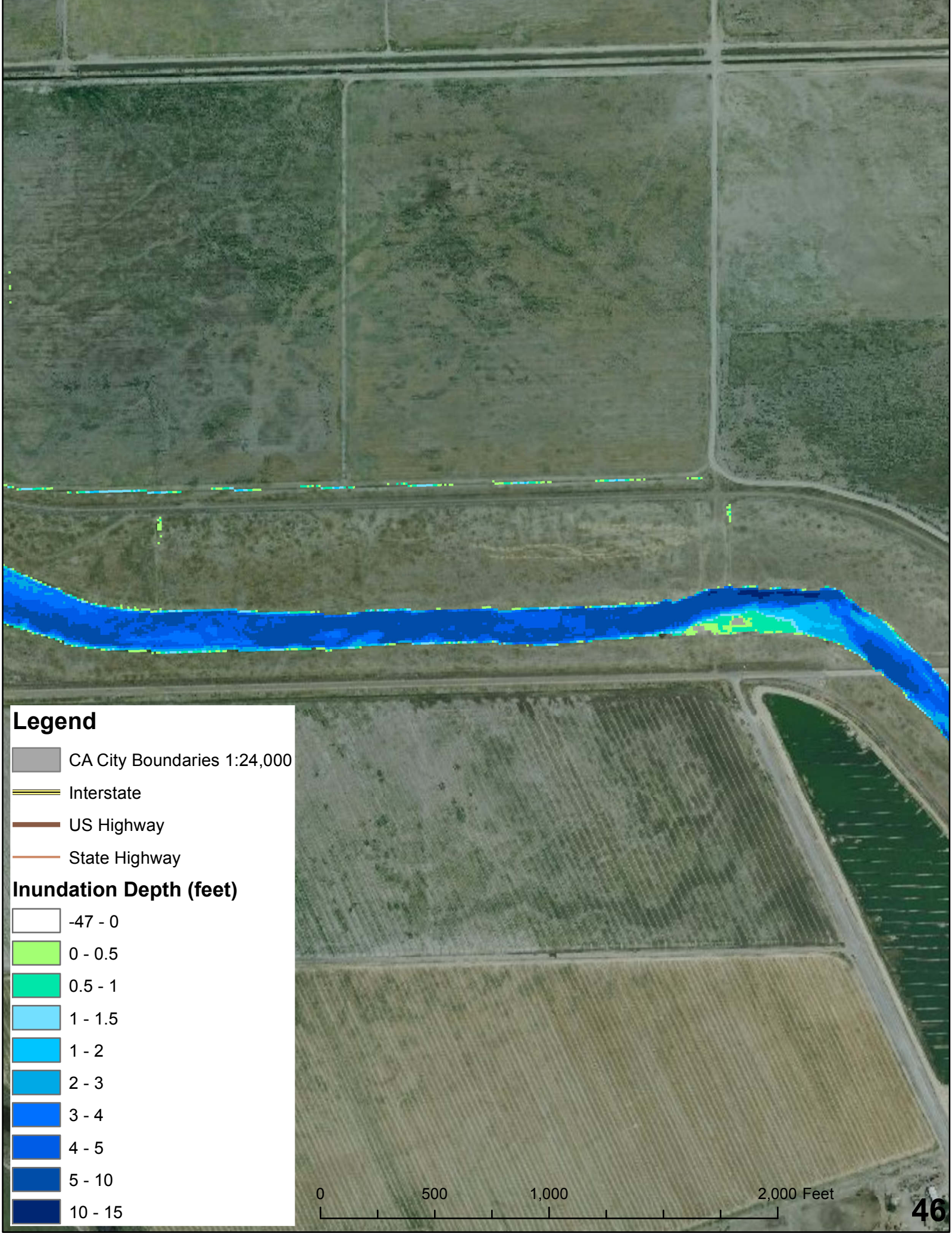
Legend

-  CA City Boundaries 1:24,000
-  Interstate
-  US Highway
-  State Highway


Inundation Depth (feet)

-  -47 - 0
-  0 - 0.5
-  0.5 - 1
-  1 - 1.5
-  1 - 2
-  2 - 3
-  3 - 4
-  4 - 5
-  5 - 10
-  10 - 15











0 500 1,000 2,000 Feet



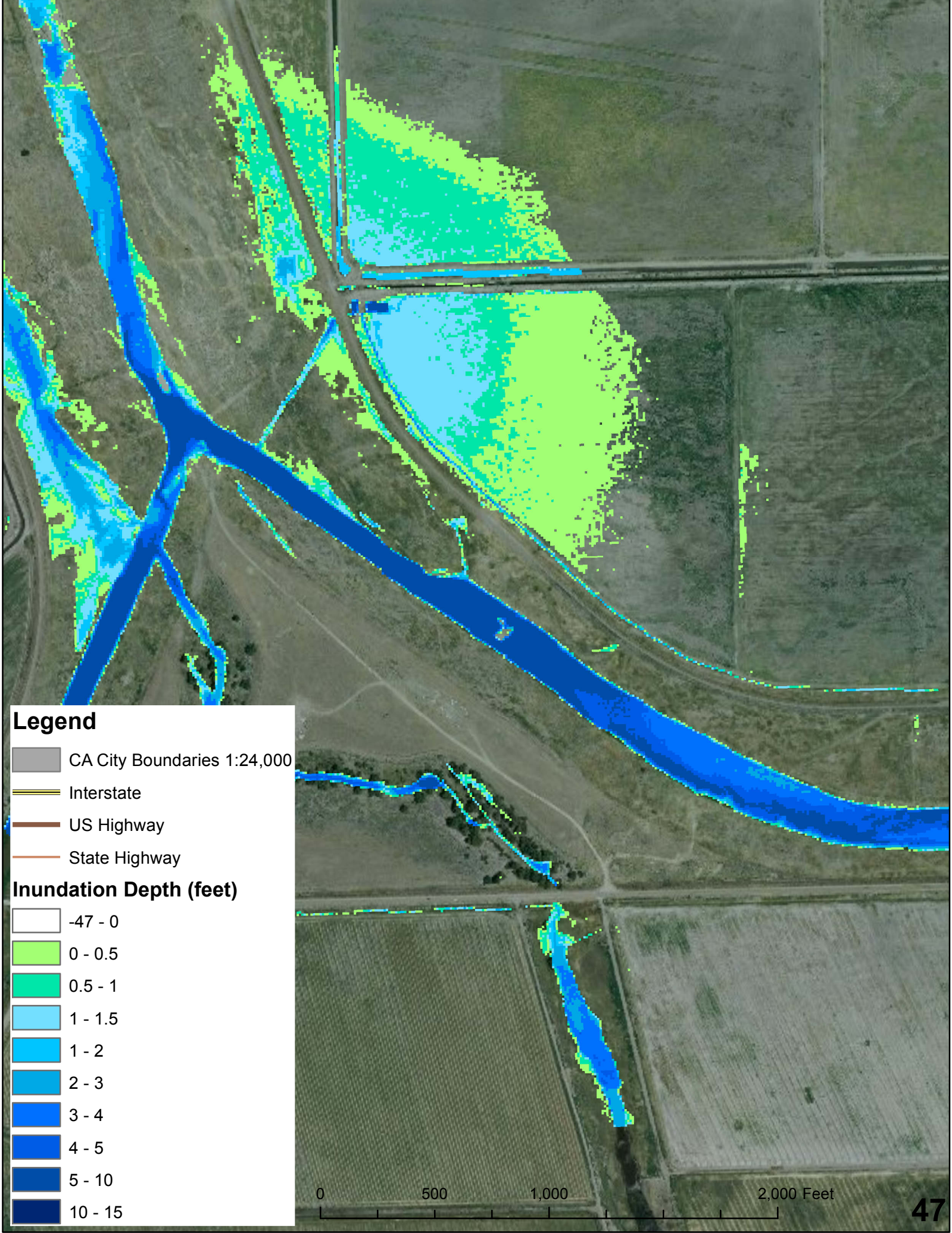
Legend

-  CA City Boundaries 1:24,000
-  Interstate
-  US Highway
-  State Highway


Inundation Depth (feet)

-  -47 - 0
-  0 - 0.5
-  0.5 - 1
-  1 - 1.5
-  1 - 2
-  2 - 3
-  3 - 4
-  4 - 5
-  5 - 10
-  10 - 15











0 500 1,000 2,000 Feet



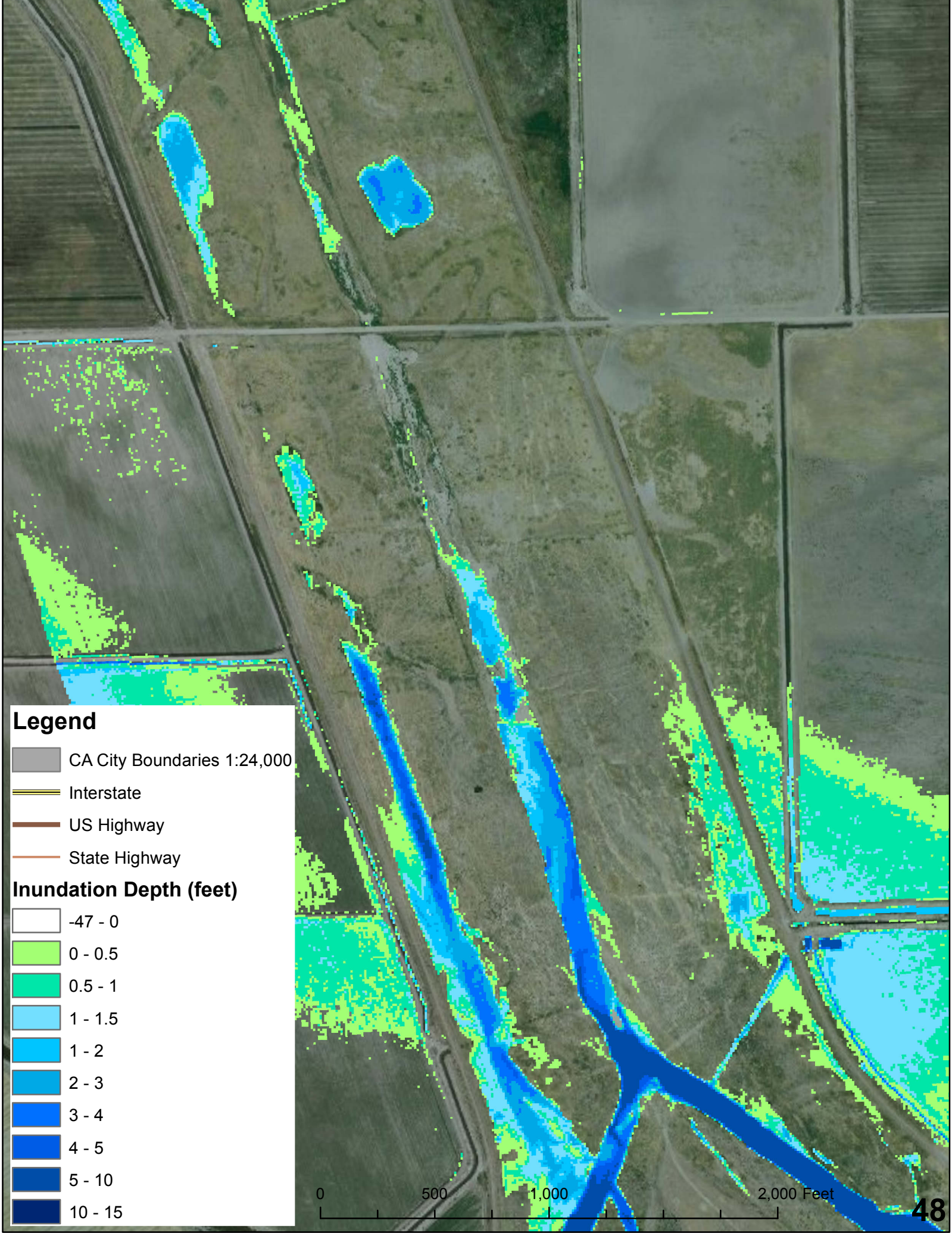
Legend

-  CA City Boundaries 1:24,000
-  Interstate
-  US Highway
-  State Highway


Inundation Depth (feet)

-  -47 - 0
-  0 - 0.5
-  0.5 - 1
-  1 - 1.5
-  1 - 2
-  2 - 3
-  3 - 4
-  4 - 5
-  5 - 10
-  10 - 15











0 500 1,000 2,000 Feet



Legend

-  CA City Boundaries 1:24,000
-  Interstate
-  US Highway
-  State Highway

Inundation Depth (feet)

-  -47 - 0
-  0 - 0.5
-  0.5 - 1
-  1 - 1.5
-  1 - 2
-  2 - 3
-  3 - 4
-  4 - 5
-  5 - 10
-  10 - 15

0 500 1,000 2,000 Feet