

Legend

StreetMapUSA

- Streets
- Interstate
- US Highway
- State Highway
- All CA, NV, OR Canals
- Levees
- ChannelBoundaryAllReaches

d800cfs_all

Depth (feet)

- 0.000091553 - 0.5
- 0.5 - 1
- 1.000000001 - 1.5
- 1.500000001 - 2
- 2.000000001 - 2.5
- 2.500000001 - 3
- 3.000000001 - 4
- 4.000000001 - 5
- 5.000000001 - 6
- 6.000000001 - 7
- 7.000000001 - 8
- 8.000000001 - 9
- 9.000000001 - 10
- 10.000000001 - 15
- 15.000000001 - 43.10229492

0 250 500 1,000 Feet



Legend

StreetMapUSA

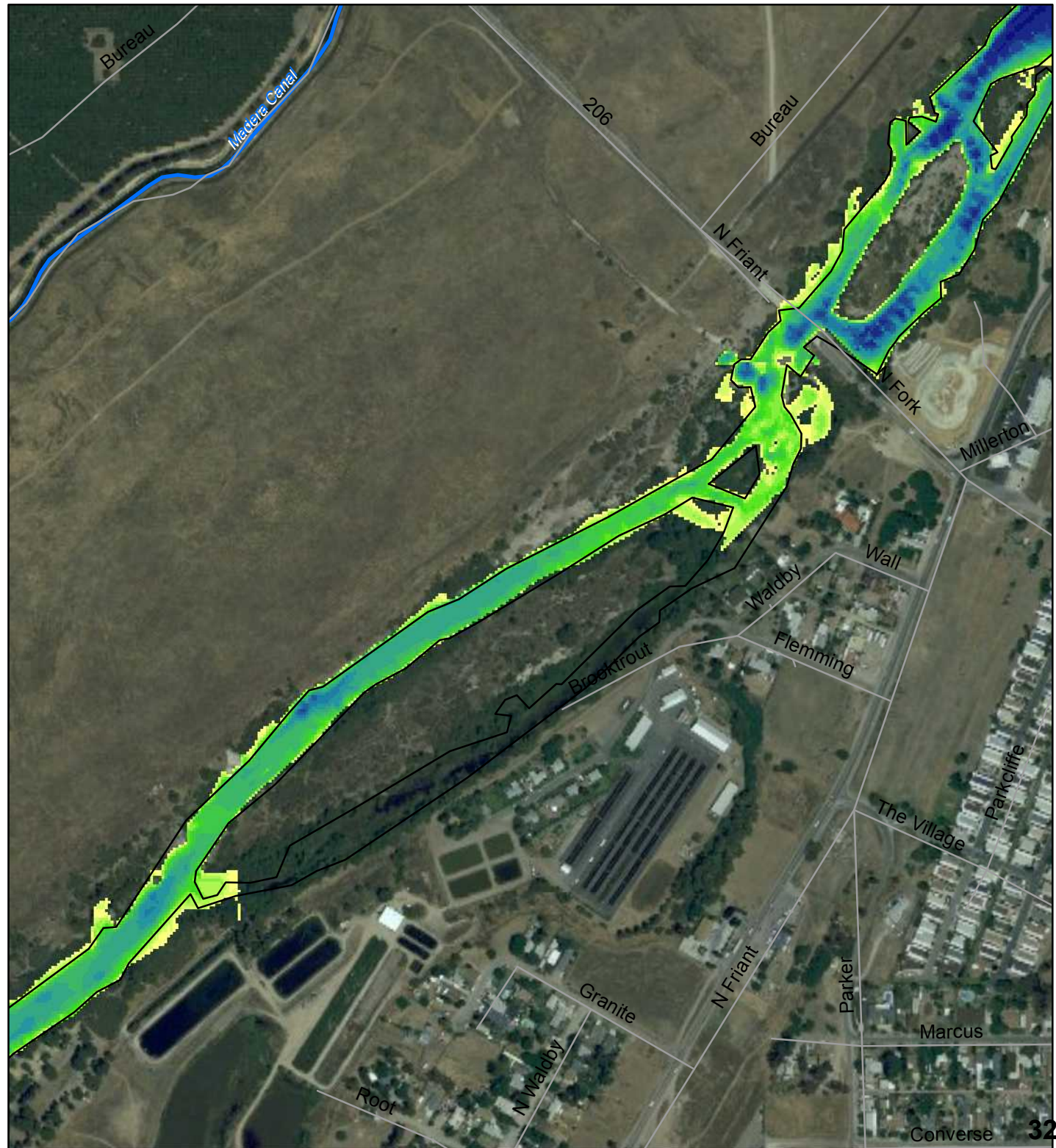
- Streets
- Interstate
- US Highway
- State Highway
- All CA, NV, OR Canals
- Levees
- ChannelBoundaryAllReaches

d800cfs_all

Depth (feet)

- 0.000091553 - 0.5
- 0.5 - 1
- 1.000000001 - 1.5
- 1.500000001 - 2
- 2.000000001 - 2.5
- 2.500000001 - 3
- 3.000000001 - 4
- 4.000000001 - 5
- 5.000000001 - 6
- 6.000000001 - 7
- 7.000000001 - 8
- 8.000000001 - 9
- 9.000000001 - 10
- 10.000000001 - 15
- 15.000000001 - 43.10229492

0 250 500 1,000 Feet



Legend

StreetMapUSA

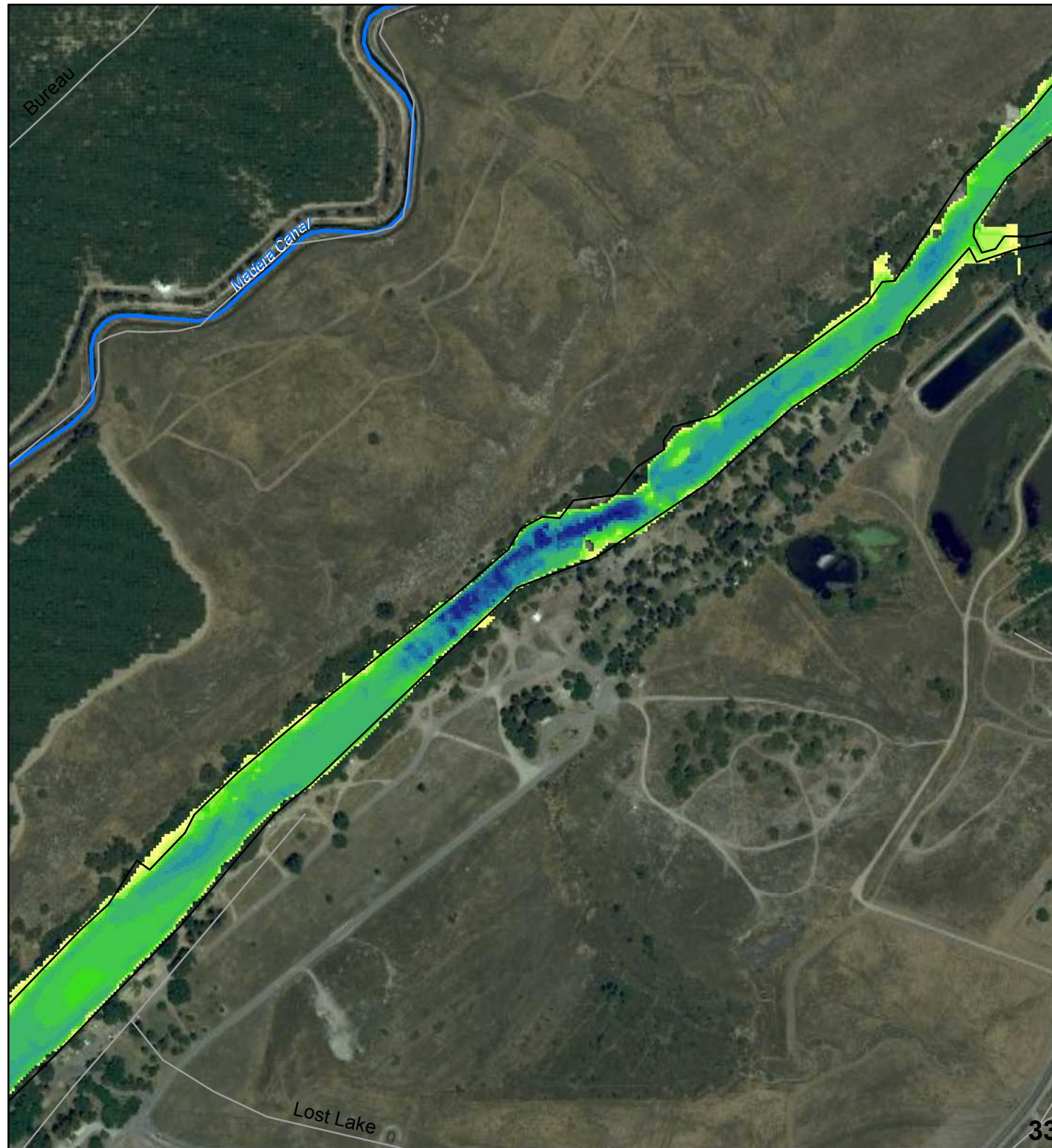
- Streets
- Interstate
- US Highway
- State Highway
- All CA, NV, OR Canals
- Levees
- ChannelBoundaryAllReaches

d800cfs_all

Depth (feet)

- 0.000091553 - 0.5
- 0.5 - 1
- 1.000000001 - 1.5
- 1.500000001 - 2
- 2.000000001 - 2.5
- 2.500000001 - 3
- 3.000000001 - 4
- 4.000000001 - 5
- 5.000000001 - 6
- 6.000000001 - 7
- 7.000000001 - 8
- 8.000000001 - 9
- 9.000000001 - 10
- 10.000000001 - 15
- 15.000000001 - 43.10229492

0 250 500 1,000 Feet



Legend

StreetMapUSA

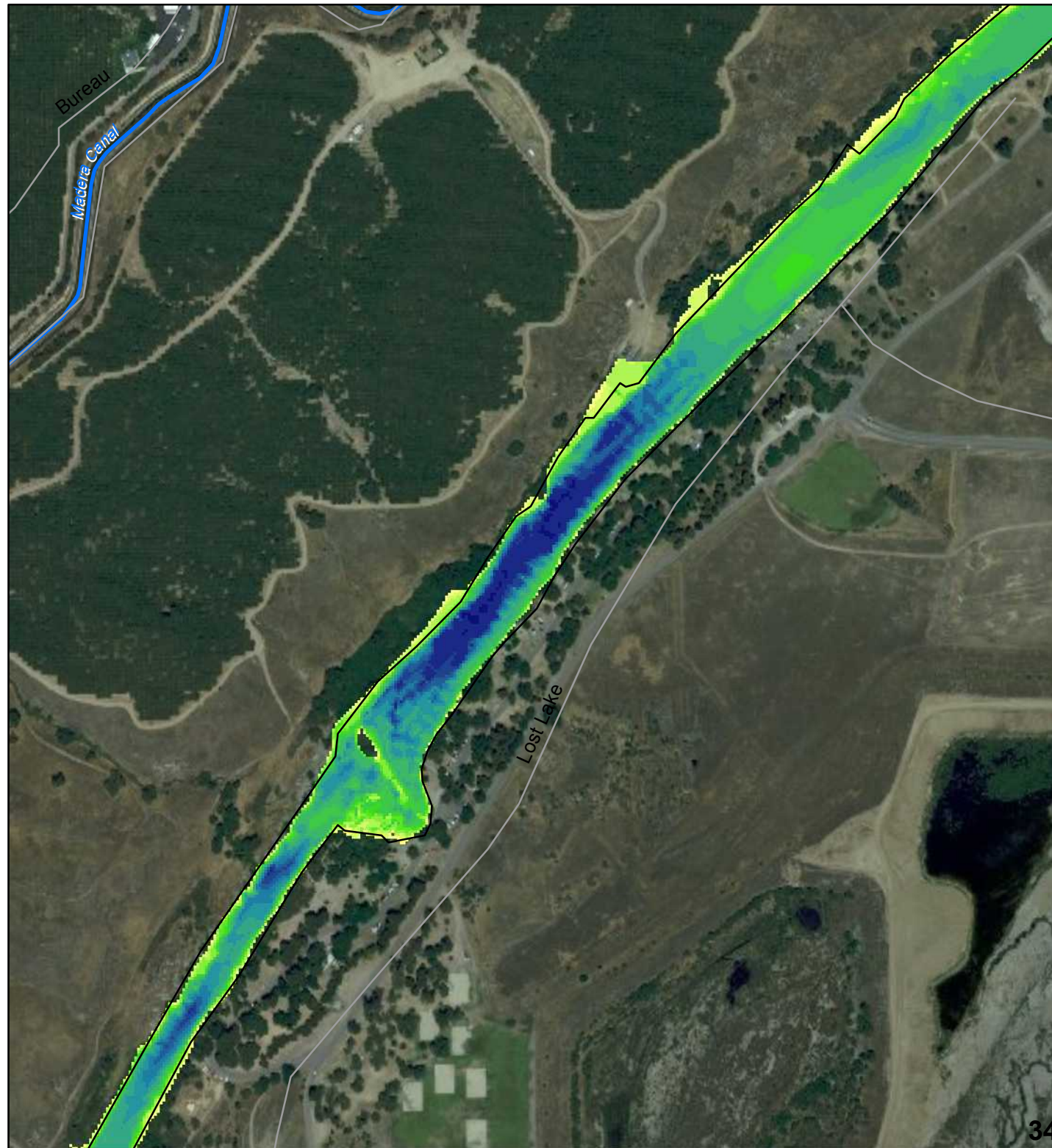
- Streets
- Interstate
- US Highway
- State Highway
- All CA, NV, OR Canals
- Levees
- ChannelBoundaryAllReaches

d800cfs_all

Depth (feet)

- 0.000091553 - 0.5
- 0.5 - 1
- 1.000000001 - 1.5
- 1.500000001 - 2
- 2.000000001 - 2.5
- 2.500000001 - 3
- 3.000000001 - 4
- 4.000000001 - 5
- 5.000000001 - 6
- 6.000000001 - 7
- 7.000000001 - 8
- 8.000000001 - 9
- 9.000000001 - 10
- 10.000000001 - 15
- 15.000000001 - 43.10229492

0 250 500 1,000 Feet



Legend

StreetMapUSA

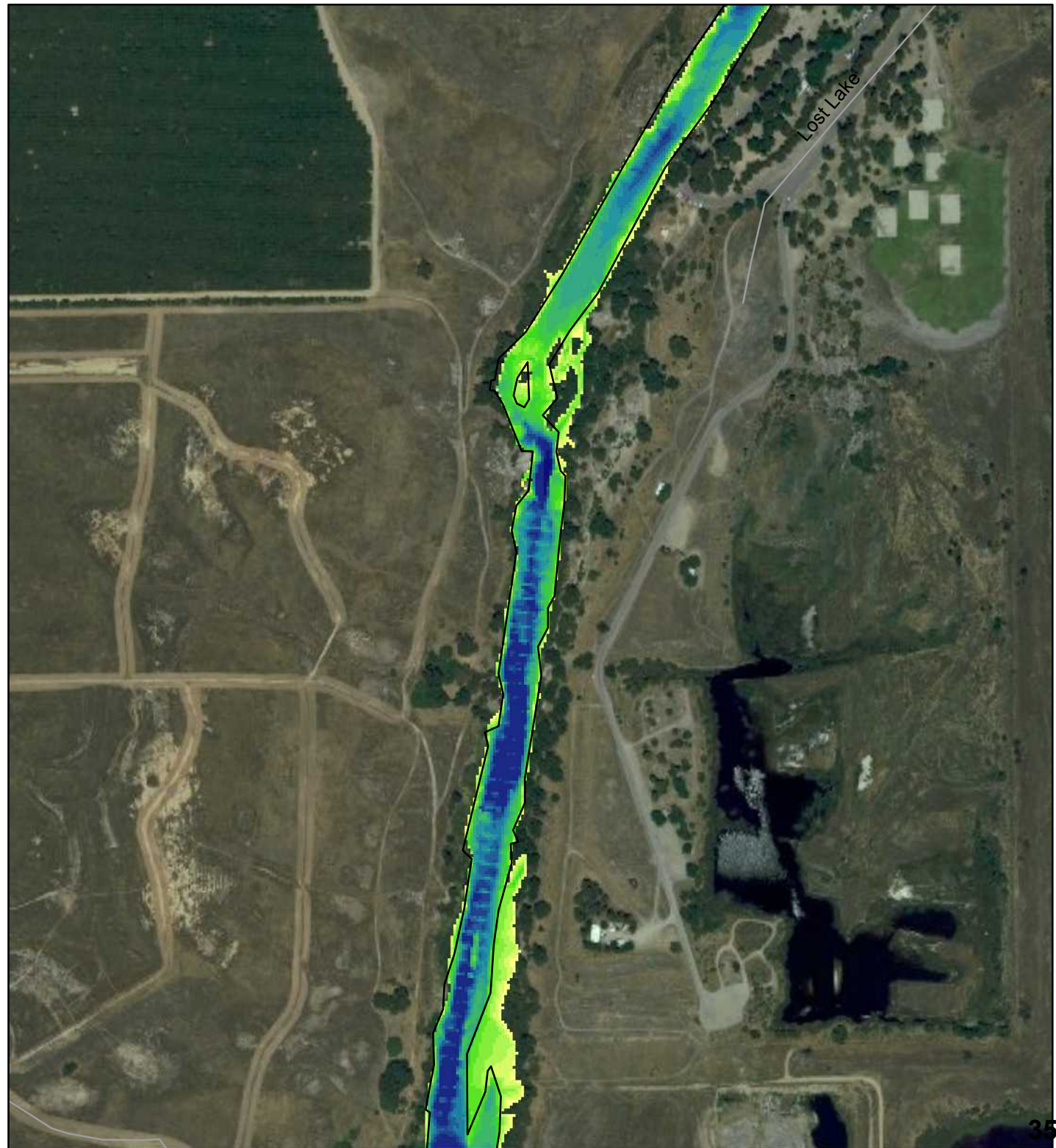
- Streets
- Interstate
- US Highway
- State Highway
- All CA, NV, OR Canals
- Levees
- ChannelBoundaryAllReaches

d800cfs_all

Depth (feet)

- 0.000091553 - 0.5
- 0.5 - 1
- 1.000000001 - 1.5
- 1.500000001 - 2
- 2.000000001 - 2.5
- 2.500000001 - 3
- 3.000000001 - 4
- 4.000000001 - 5
- 5.000000001 - 6
- 6.000000001 - 7
- 7.000000001 - 8
- 8.000000001 - 9
- 9.000000001 - 10
- 10.000000001 - 15
- 15.000000001 - 43.10229492

0 250 500 1,000 Feet



Legend

StreetMapUSA


- Streets
- Interstate
- US Highway
- State Highway
- All CA, NV, OR Canals
- Levees
- ChannelBoundaryAllReaches

d800cfs_all

Depth (feet)

- 0.000091553 - 0.5
- 0.5 - 1
- 1.000000001 - 1.5
- 1.500000001 - 2
- 2.000000001 - 2.5
- 2.500000001 - 3
- 3.000000001 - 4
- 4.000000001 - 5
- 5.000000001 - 6
- 6.000000001 - 7
- 7.000000001 - 8
- 8.000000001 - 9
- 9.000000001 - 10
- 10.000000001 - 15
- 15.000000001 - 43.10229492

0 250 500 1,000 Feet



Legend

StreetMapUSA

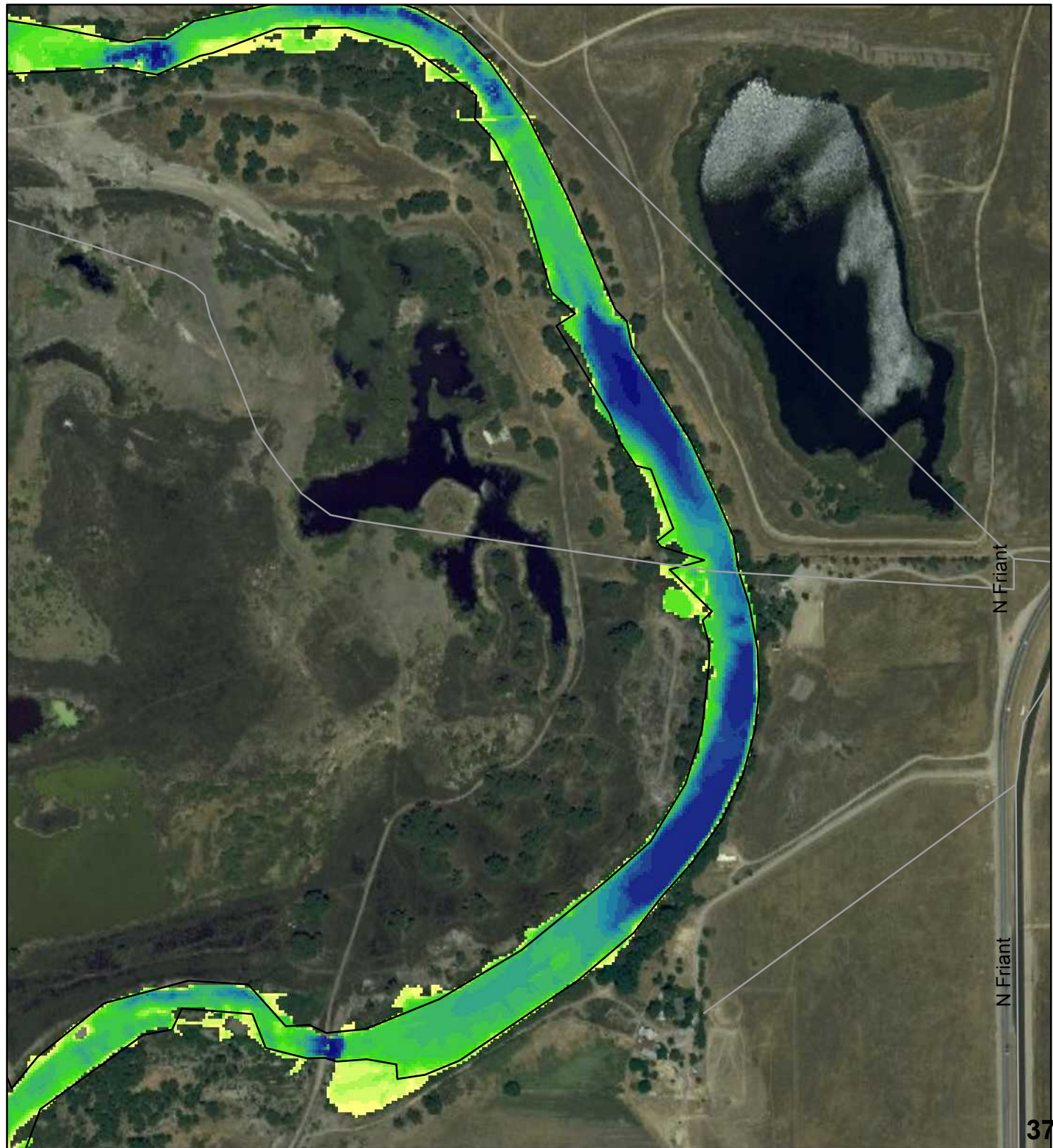
- Streets
- Interstate
- US Highway
- State Highway
- All CA, NV, OR Canals
- Levees
- ChannelBoundaryAllReaches

d800cfs_all

Depth (feet)

- 0.000091553 - 0.5
- 0.5 - 1
- 1.000000001 - 1.5
- 1.500000001 - 2
- 2.000000001 - 2.5
- 2.500000001 - 3
- 3.000000001 - 4
- 4.000000001 - 5
- 5.000000001 - 6
- 6.000000001 - 7
- 7.000000001 - 8
- 8.000000001 - 9
- 9.000000001 - 10
- 10.000000001 - 15
- 15.000000001 - 43.10229492

0 250 500 1,000 Feet



Legend

StreetMapUSA

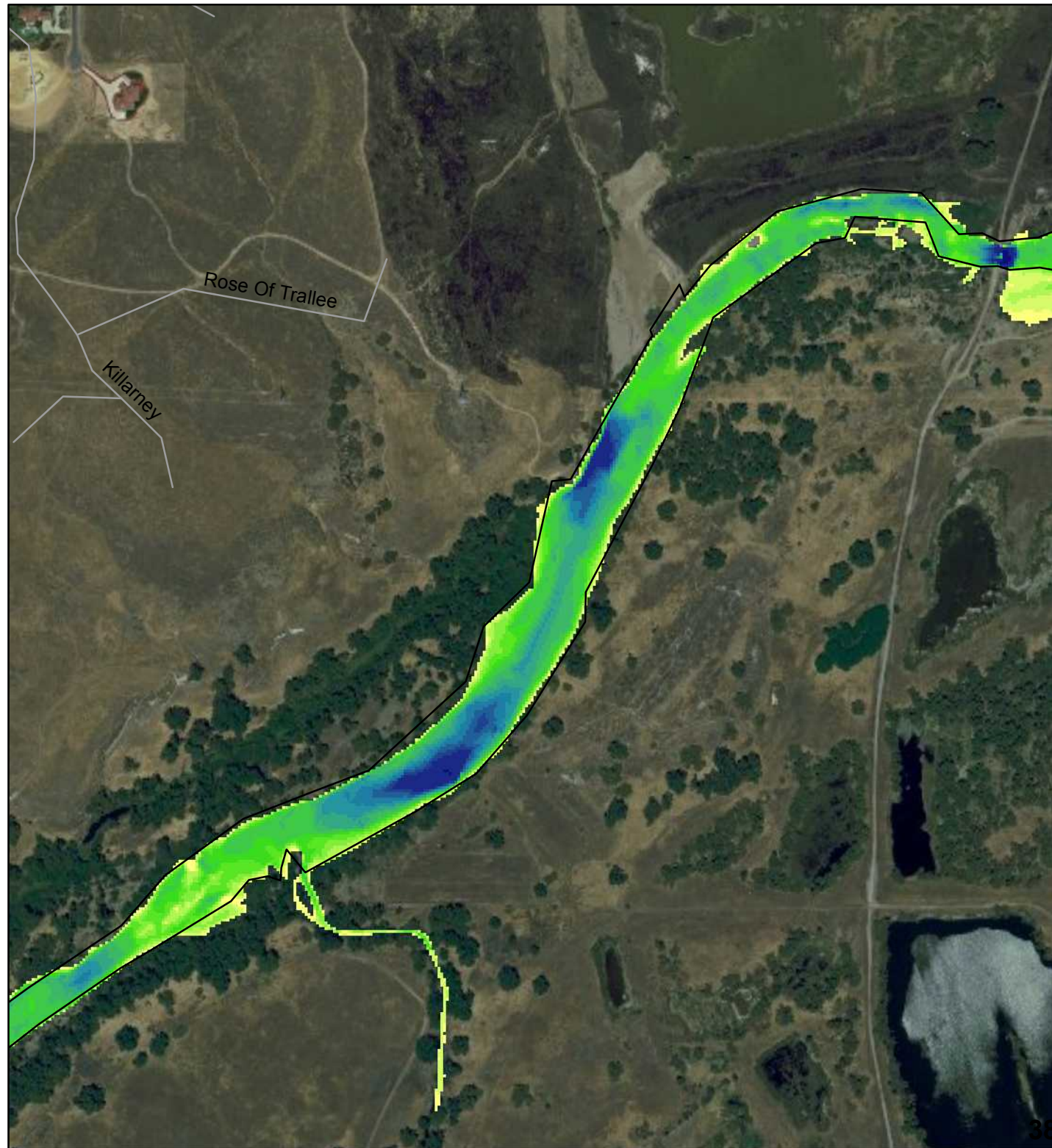
- Streets
- Interstate
- US Highway
- State Highway
- All CA, NV, OR Canals
- Levees
- ChannelBoundaryAllReaches

d800cfs_all

Depth (feet)

- 0.000091553 - 0.5
- 0.5 - 1
- 1.000000001 - 1.5
- 1.500000001 - 2
- 2.000000001 - 2.5
- 2.500000001 - 3
- 3.000000001 - 4
- 4.000000001 - 5
- 5.000000001 - 6
- 6.000000001 - 7
- 7.000000001 - 8
- 8.000000001 - 9
- 9.000000001 - 10
- 10.000000001 - 15
- 15.000000001 - 43.10229492

0 250 500 1,000 Feet



Legend

StreetMapUSA

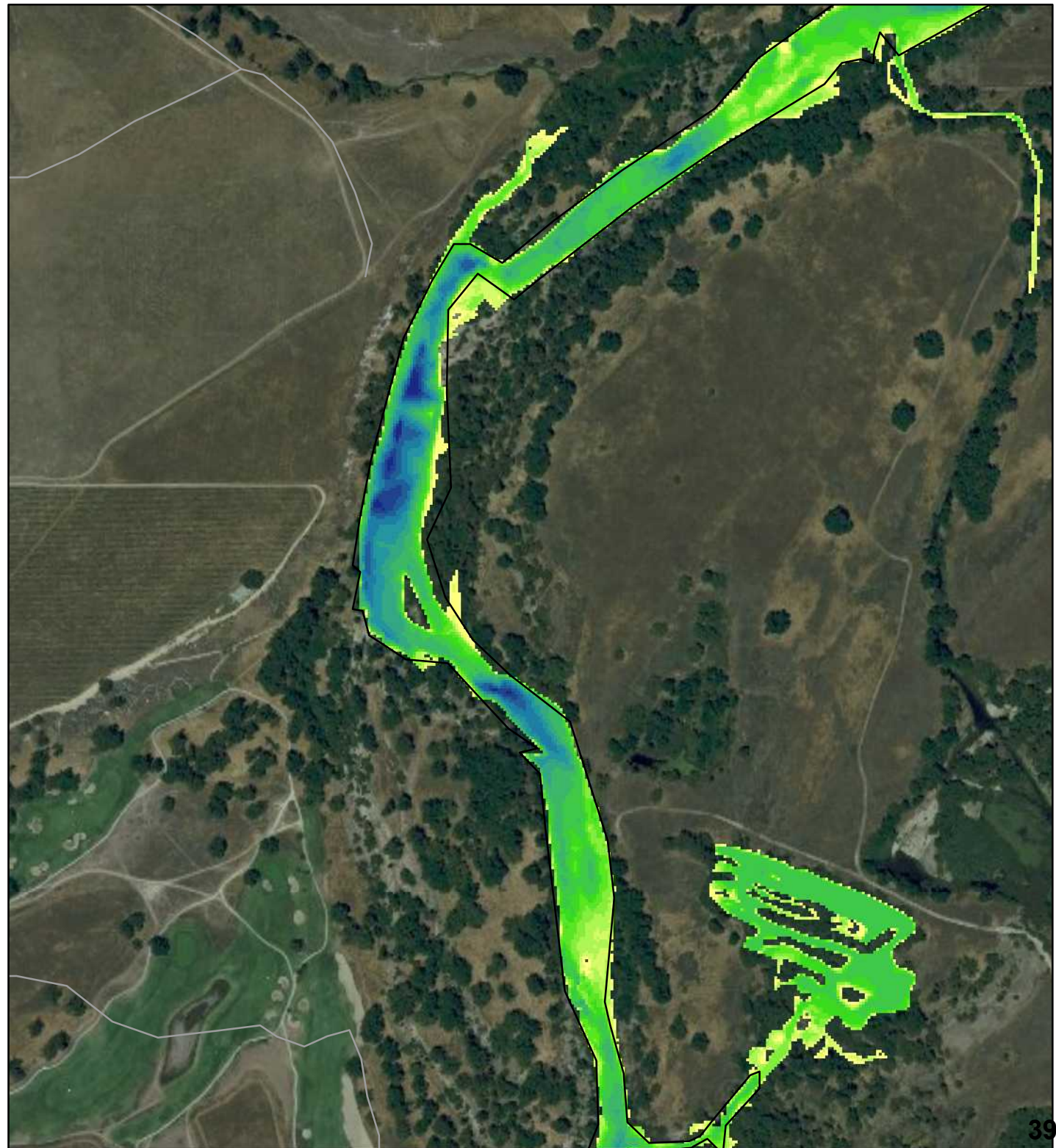
- Streets
- Interstate
- US Highway
- State Highway
- All CA, NV, OR Canals
- Levees
- ChannelBoundaryAllReaches

d800cfs_all

Depth (feet)

- 0.000091553 - 0.5
- 0.5 - 1
- 1.000000001 - 1.5
- 1.500000001 - 2
- 2.000000001 - 2.5
- 2.500000001 - 3
- 3.000000001 - 4
- 4.000000001 - 5
- 5.000000001 - 6
- 6.000000001 - 7
- 7.000000001 - 8
- 8.000000001 - 9
- 9.000000001 - 10
- 10.00000001 - 15
- 15.00000001 - 43.10229492

0 250 500 1,000 Feet



Legend

StreetMapUSA

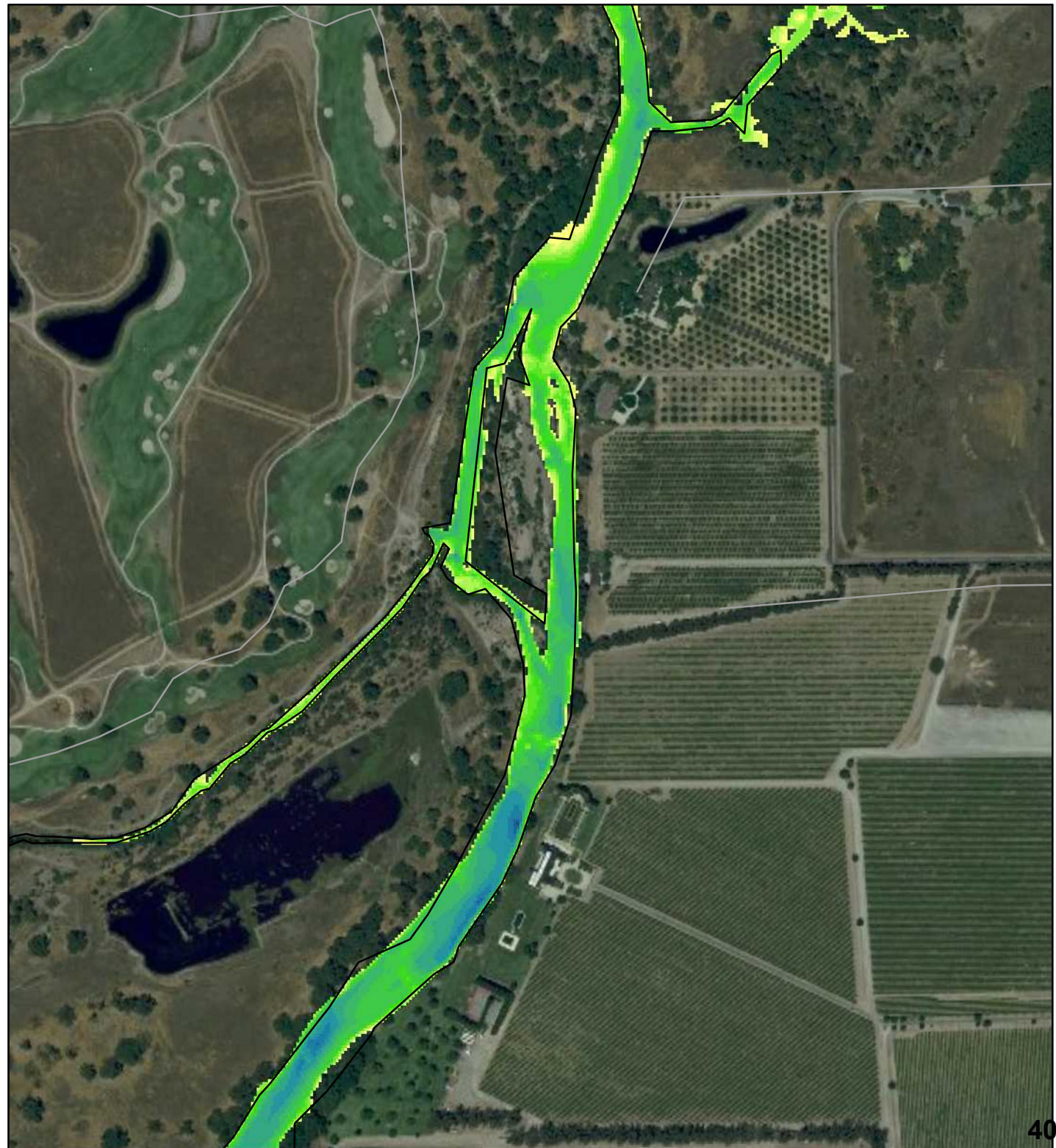
- Streets
- Interstate
- US Highway
- State Highway
- All CA, NV, OR Canals
- Levees
- ChannelBoundaryAllReaches

d800cfs_all

Depth (feet)

- 0.000091553 - 0.5
- 0.5 - 1
- 1.000000001 - 1.5
- 1.500000001 - 2
- 2.000000001 - 2.5
- 2.500000001 - 3
- 3.000000001 - 4
- 4.000000001 - 5
- 5.000000001 - 6
- 6.000000001 - 7
- 7.000000001 - 8
- 8.000000001 - 9
- 9.000000001 - 10
- 10.000000001 - 15
- 15.000000001 - 43.10229492

0 250 500 1,000 Feet



Legend

StreetMapUSA

- Streets
- Interstate
- US Highway
- State Highway
- All CA, NV, OR Canals
- Levees
- ChannelBoundaryAllReaches

d800cfs_all

Depth (feet)

- 0.000091553 - 0.5
- 0.5 - 1
- 1.000000001 - 1.5
- 1.500000001 - 2
- 2.000000001 - 2.5
- 2.500000001 - 3
- 3.000000001 - 4
- 4.000000001 - 5
- 5.000000001 - 6
- 6.000000001 - 7
- 7.000000001 - 8
- 8.000000001 - 9
- 9.000000001 - 10
- 10.00000001 - 15
- 15.00000001 - 43.10229492

0 250 500 1,000 Feet



Legend

StreetMapUSA


- Streets
- Interstate
- US Highway
- State Highway
- All CA, NV, OR Canals
- Levees
- ChannelBoundaryAllReaches

d800cfs_all

Depth (feet)

- 0.000091553 - 0.5
- 0.5 - 1
- 1.000000001 - 1.5
- 1.500000001 - 2
- 2.000000001 - 2.5
- 2.500000001 - 3
- 3.000000001 - 4
- 4.000000001 - 5
- 5.000000001 - 6
- 6.000000001 - 7
- 7.000000001 - 8
- 8.000000001 - 9
- 9.000000001 - 10
- 10.000000001 - 15
- 15.000000001 - 43.10229492

0 250 500 1,000 Feet



Legend

StreetMapUSA

- Streets
- Interstate
- US Highway
- State Highway
- All CA, NV, OR Canals
- Levees
- ChannelBoundaryAllReaches

d800cfs_all

Depth (feet)

- 0.000091553 - 0.5
- 0.5 - 1
- 1.000000001 - 1.5
- 1.500000001 - 2
- 2.000000001 - 2.5
- 2.500000001 - 3
- 3.000000001 - 4
- 4.000000001 - 5
- 5.000000001 - 6
- 6.000000001 - 7
- 7.000000001 - 8
- 8.000000001 - 9
- 9.000000001 - 10
- 10.000000001 - 15
- 15.000000001 - 43.10229492

0 250 500 1,000 Feet



Legend

StreetMapUSA

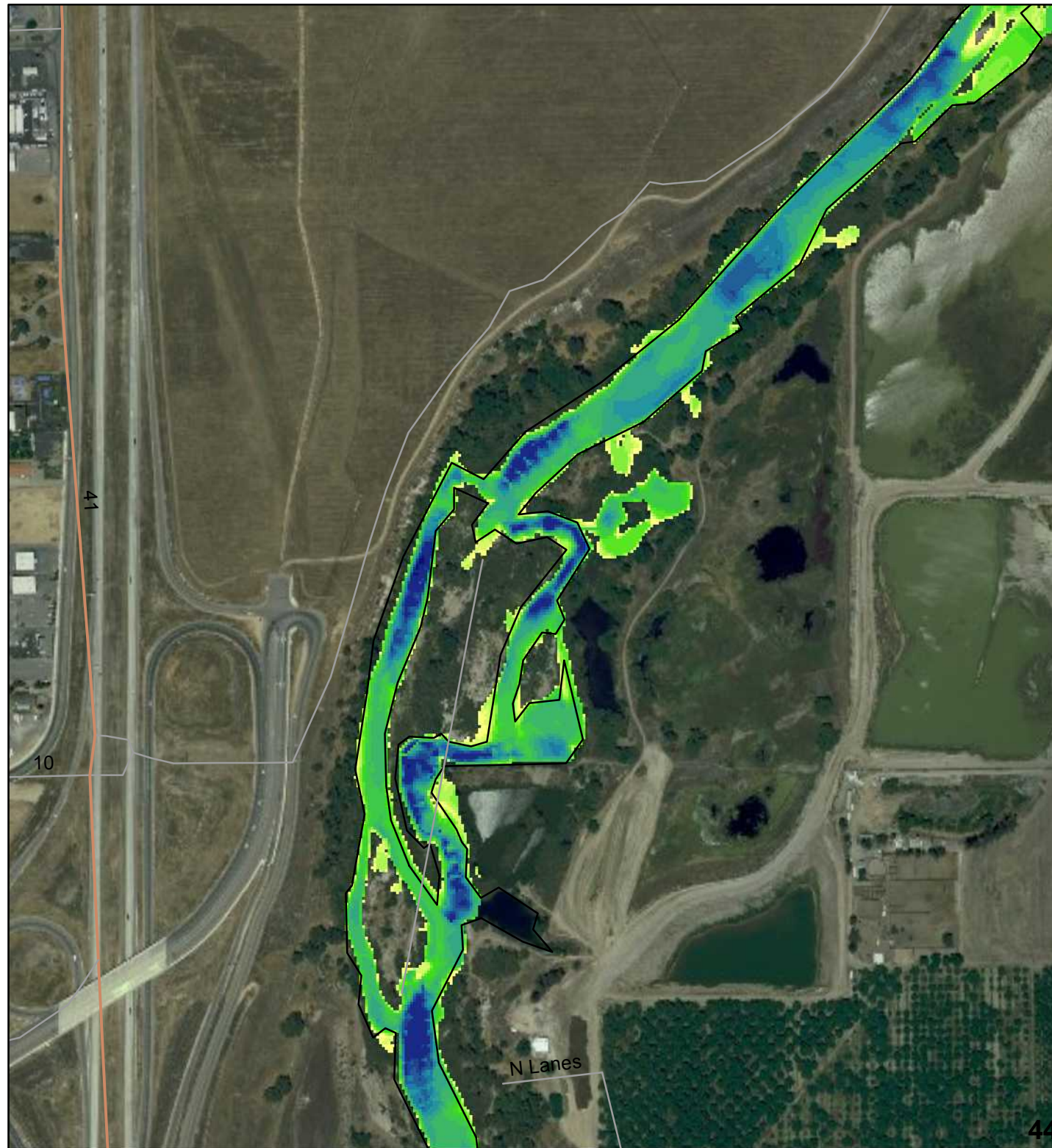
- Streets
- Interstate
- US Highway
- State Highway
- All CA, NV, OR Canals
- Levees
- ChannelBoundaryAllReaches

d800cfs_all

Depth (feet)

- 0.000091553 - 0.5
- 0.5 - 1
- 1.000000001 - 1.5
- 1.500000001 - 2
- 2.000000001 - 2.5
- 2.500000001 - 3
- 3.000000001 - 4
- 4.000000001 - 5
- 5.000000001 - 6
- 6.000000001 - 7
- 7.000000001 - 8
- 8.000000001 - 9
- 9.000000001 - 10
- 10.00000001 - 15
- 15.00000001 - 43.10229492

0 250 500 1,000 Feet



Legend

StreetMapUSA

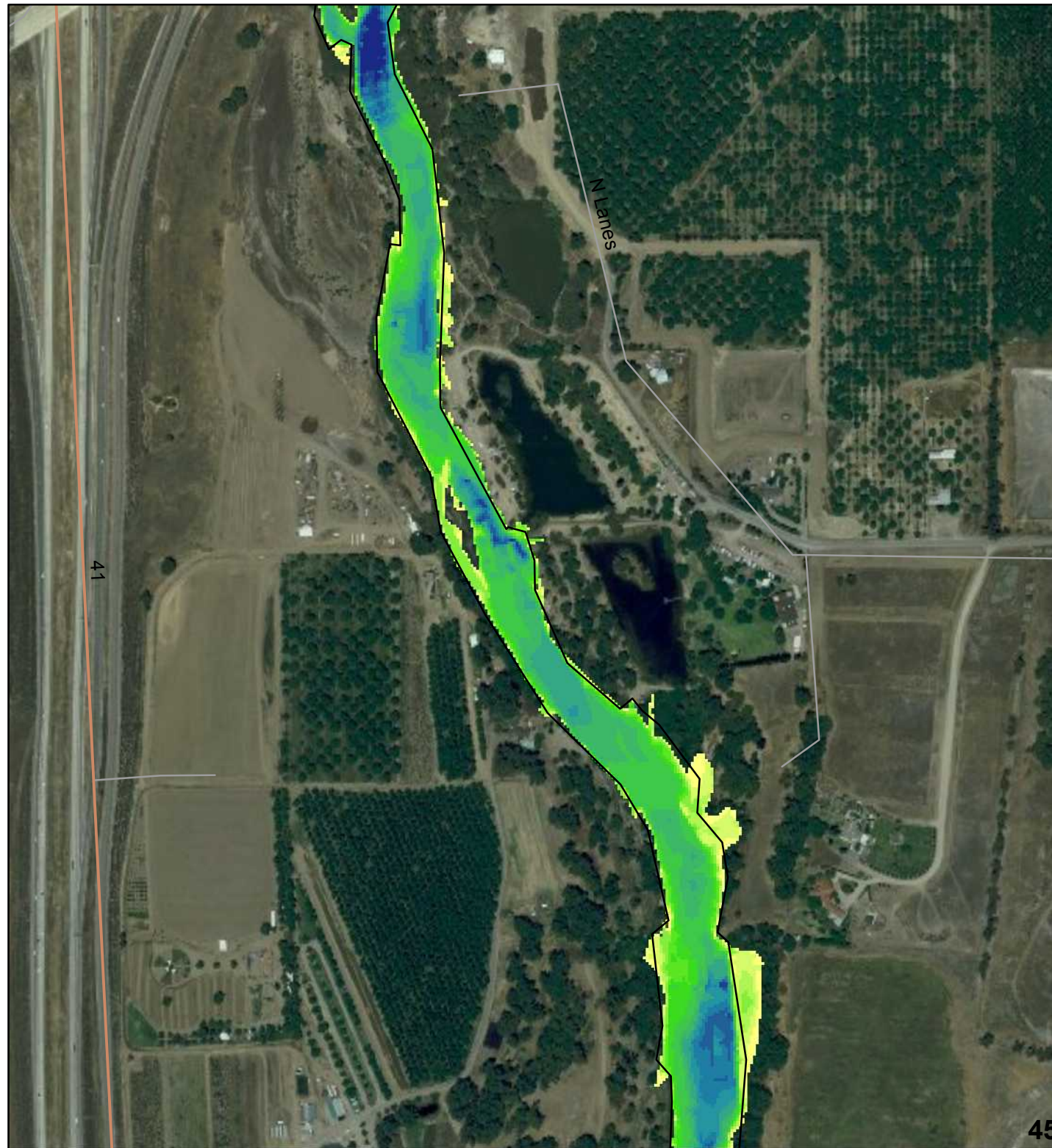
- Streets
- Interstate
- US Highway
- State Highway
- All CA, NV, OR Canals
- Levees
- ChannelBoundaryAllReaches

d800cfs_all

Depth (feet)

- 0.000091553 - 0.5
- 0.5 - 1
- 1.000000001 - 1.5
- 1.500000001 - 2
- 2.000000001 - 2.5
- 2.500000001 - 3
- 3.000000001 - 4
- 4.000000001 - 5
- 5.000000001 - 6
- 6.000000001 - 7
- 7.000000001 - 8
- 8.000000001 - 9
- 9.000000001 - 10
- 10.000000001 - 15
- 15.000000001 - 43.10229492

0 250 500 1,000 Feet



Legend

StreetMapUSA

- Streets
- Interstate
- US Highway
- State Highway
- All CA, NV, OR Canals
- Levees
- ChannelBoundaryAllReaches

d800cfs_all

Depth (feet)

- 0.000091553 - 0.5
- 0.5 - 1
- 1.000000001 - 1.5
- 1.500000001 - 2
- 2.000000001 - 2.5
- 2.500000001 - 3
- 3.000000001 - 4
- 4.000000001 - 5
- 5.000000001 - 6
- 6.000000001 - 7
- 7.000000001 - 8
- 8.000000001 - 9
- 9.000000001 - 10
- 10.00000001 - 15
- 15.00000001 - 43.10229492

0 250 500 1,000 Feet



Legend

StreetMapUSA


- Streets
- Interstate
- US Highway
- State Highway
- All CA, NV, OR Canals
- Levees
- ChannelBoundaryAllReaches

d800cfs_all

Depth (feet)

- 0.000091553 - 0.5
- 0.5 - 1
- 1.000000001 - 1.5
- 1.500000001 - 2
- 2.000000001 - 2.5
- 2.500000001 - 3
- 3.000000001 - 4
- 4.000000001 - 5
- 5.000000001 - 6
- 6.000000001 - 7
- 7.000000001 - 8
- 8.000000001 - 9
- 9.000000001 - 10
- 10.000000001 - 15
- 15.000000001 - 43.10229492

0 250 500 1,000 Feet



Legend

StreetMapUSA


- Streets
- Interstate
- US Highway
- State Highway
- All CA, NV, OR Canals
- Levees
- ChannelBoundaryAllReaches

d800cfs_all

Depth (feet)

- 0.000091553 - 0.5
- 0.5 - 1
- 1.000000001 - 1.5
- 1.500000001 - 2
- 2.000000001 - 2.5
- 2.500000001 - 3
- 3.000000001 - 4
- 4.000000001 - 5
- 5.000000001 - 6
- 6.000000001 - 7
- 7.000000001 - 8
- 8.000000001 - 9
- 9.000000001 - 10
- 10.00000001 - 15
- 15.00000001 - 43.10229492

0 250 500 1,000 Feet



Legend

StreetMapUSA

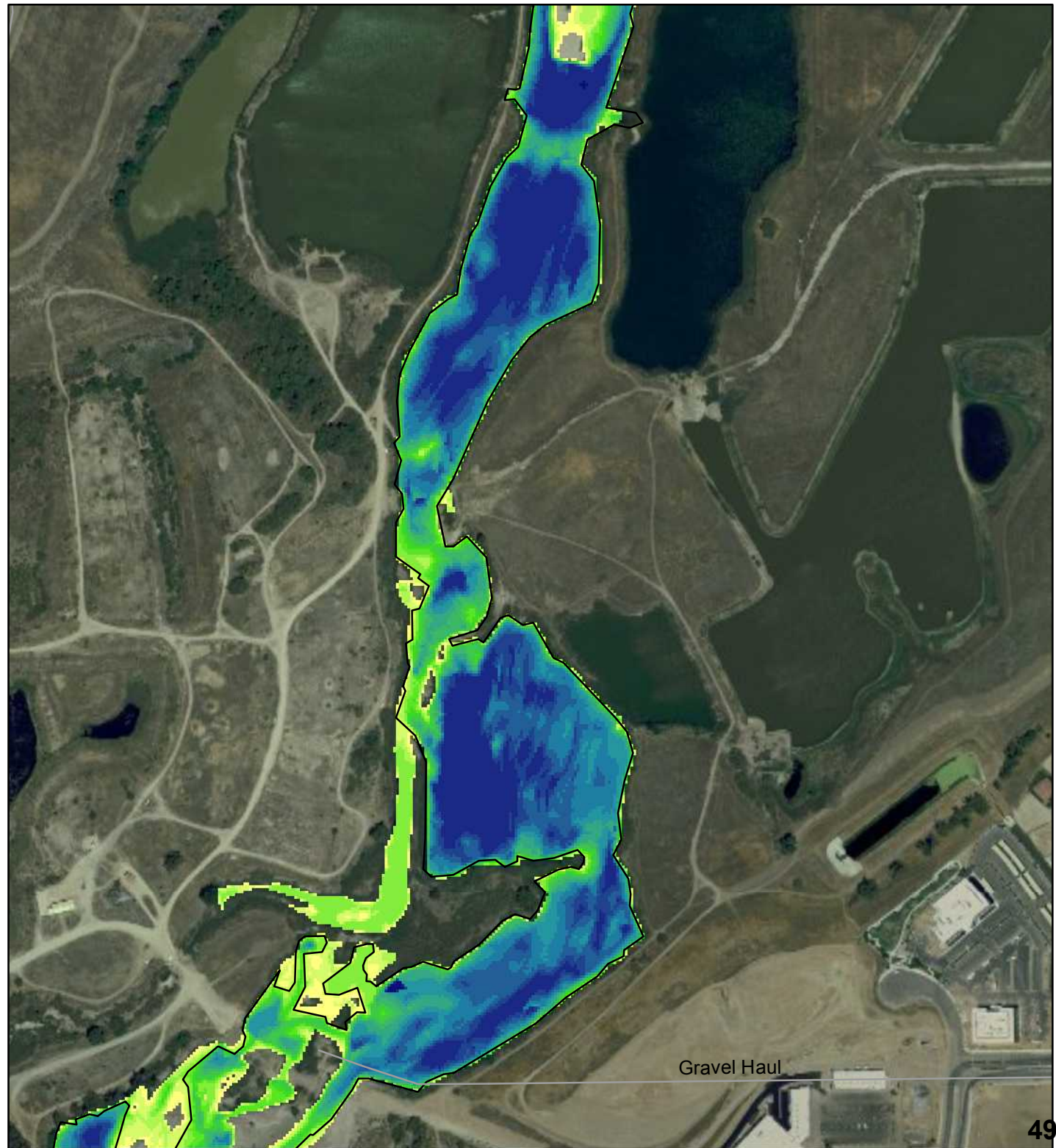
- Streets
- Interstate
- US Highway
- State Highway
- All CA, NV, OR Canals
- Levees
- ChannelBoundaryAllReaches

d800cfs_all

Depth (feet)

- 0.000091553 - 0.5
- 0.5 - 1
- 1.000000001 - 1.5
- 1.500000001 - 2
- 2.000000001 - 2.5
- 2.500000001 - 3
- 3.000000001 - 4
- 4.000000001 - 5
- 5.000000001 - 6
- 6.000000001 - 7
- 7.000000001 - 8
- 8.000000001 - 9
- 9.000000001 - 10
- 10.000000001 - 15
- 15.000000001 - 43.10229492

0 250 500 1,000 Feet



Legend

StreetMapUSA

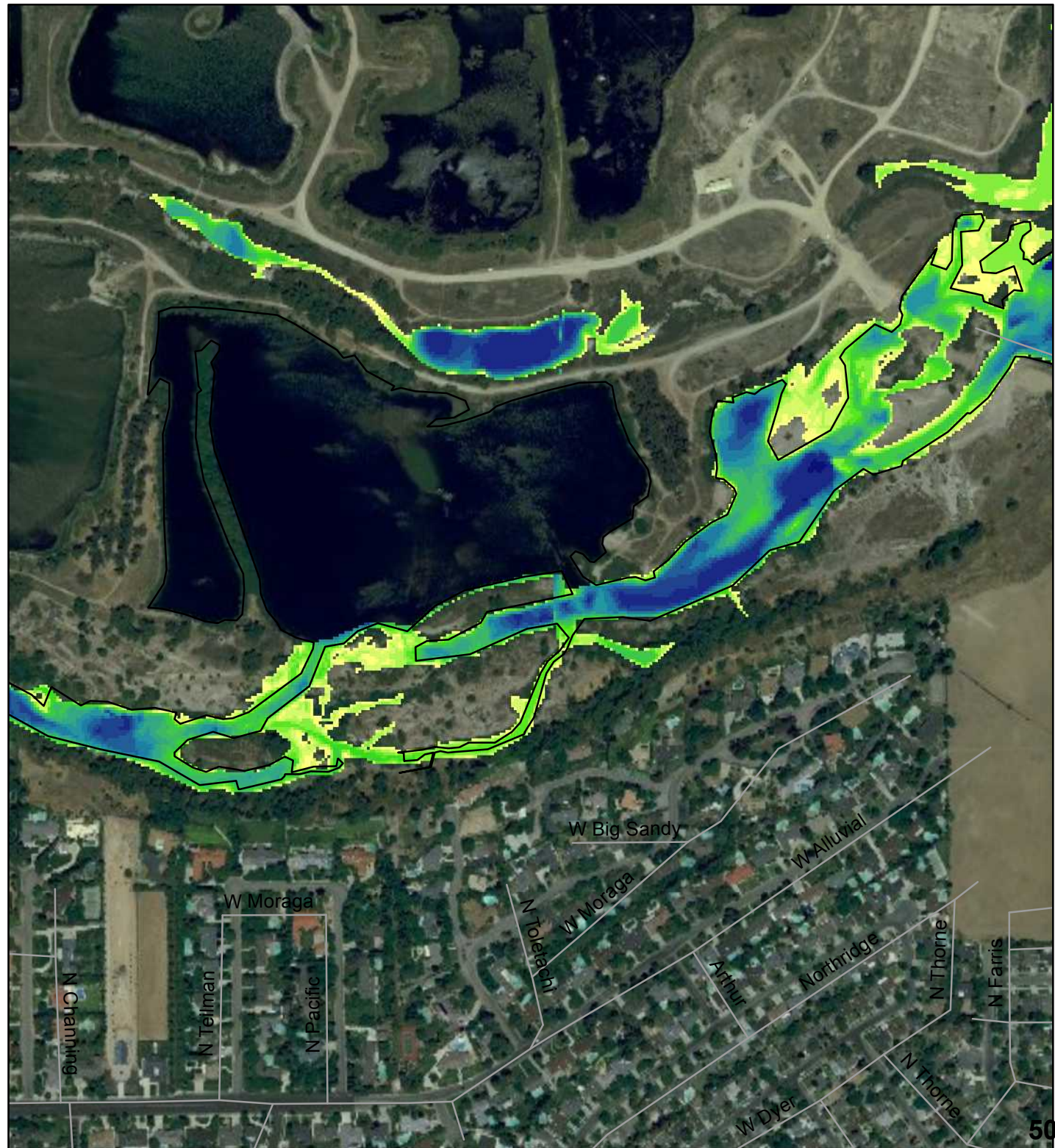
- Streets
- Interstate
- US Highway
- State Highway
- All CA, NV, OR Canals
- Levees
- ChannelBoundaryAllReaches

d800cfs_all

Depth (feet)

- 0.000091553 - 0.5
- 0.5 - 1
- 1.000000001 - 1.5
- 1.500000001 - 2
- 2.000000001 - 2.5
- 2.500000001 - 3
- 3.000000001 - 4
- 4.000000001 - 5
- 5.000000001 - 6
- 6.000000001 - 7
- 7.000000001 - 8
- 8.000000001 - 9
- 9.000000001 - 10
- 10.00000001 - 15
- 15.00000001 - 43.10229492

0 250 500 1,000 Feet



Legend

StreetMapUSA

- Streets
- Interstate
- US Highway
- State Highway
- All CA, NV, OR Canals
- Levees
- ChannelBoundaryAllReaches

d800cfs_all

Depth (feet)

- 0.000091553 - 0.5
- 0.5 - 1
- 1.000000001 - 1.5
- 1.500000001 - 2
- 2.000000001 - 2.5
- 2.500000001 - 3
- 3.000000001 - 4
- 4.000000001 - 5
- 5.000000001 - 6
- 6.000000001 - 7
- 7.000000001 - 8
- 8.000000001 - 9
- 9.000000001 - 10
- 10.00000001 - 15
- 15.00000001 - 43.10229492

0 250 500 1,000 Feet



Legend

StreetMapUSA

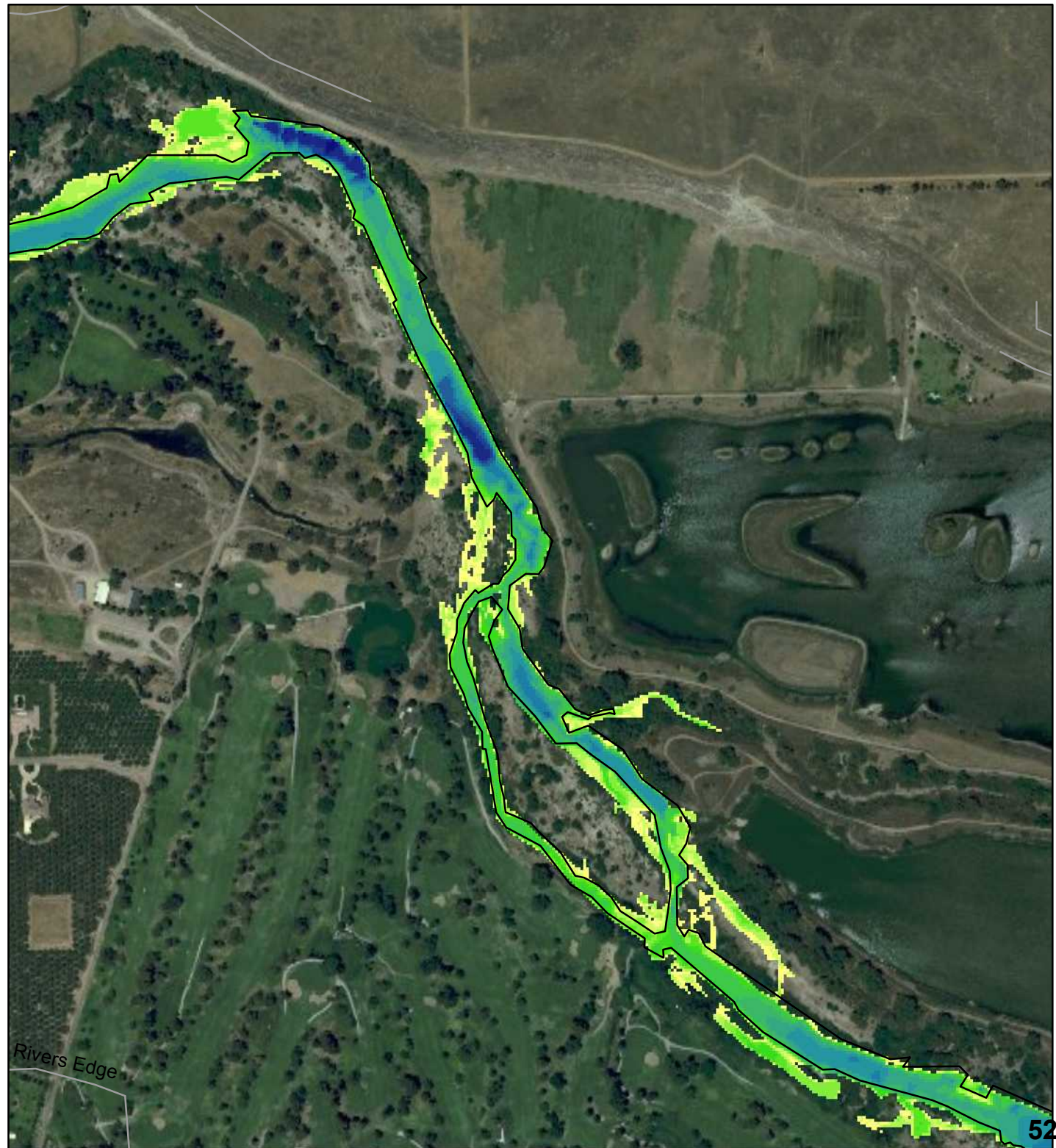
- Streets
- Interstate
- US Highway
- State Highway
- All CA, NV, OR Canals
- Levees
- ChannelBoundaryAllReaches

d800cfs_all

Depth (feet)

- 0.000091553 - 0.5
- 0.5 - 1
- 1.000000001 - 1.5
- 1.500000001 - 2
- 2.000000001 - 2.5
- 2.500000001 - 3
- 3.000000001 - 4
- 4.000000001 - 5
- 5.000000001 - 6
- 6.000000001 - 7
- 7.000000001 - 8
- 8.000000001 - 9
- 9.000000001 - 10
- 10.000000001 - 15
- 15.000000001 - 43.10229492

0 250 500 1,000 Feet



Legend

StreetMapUSA

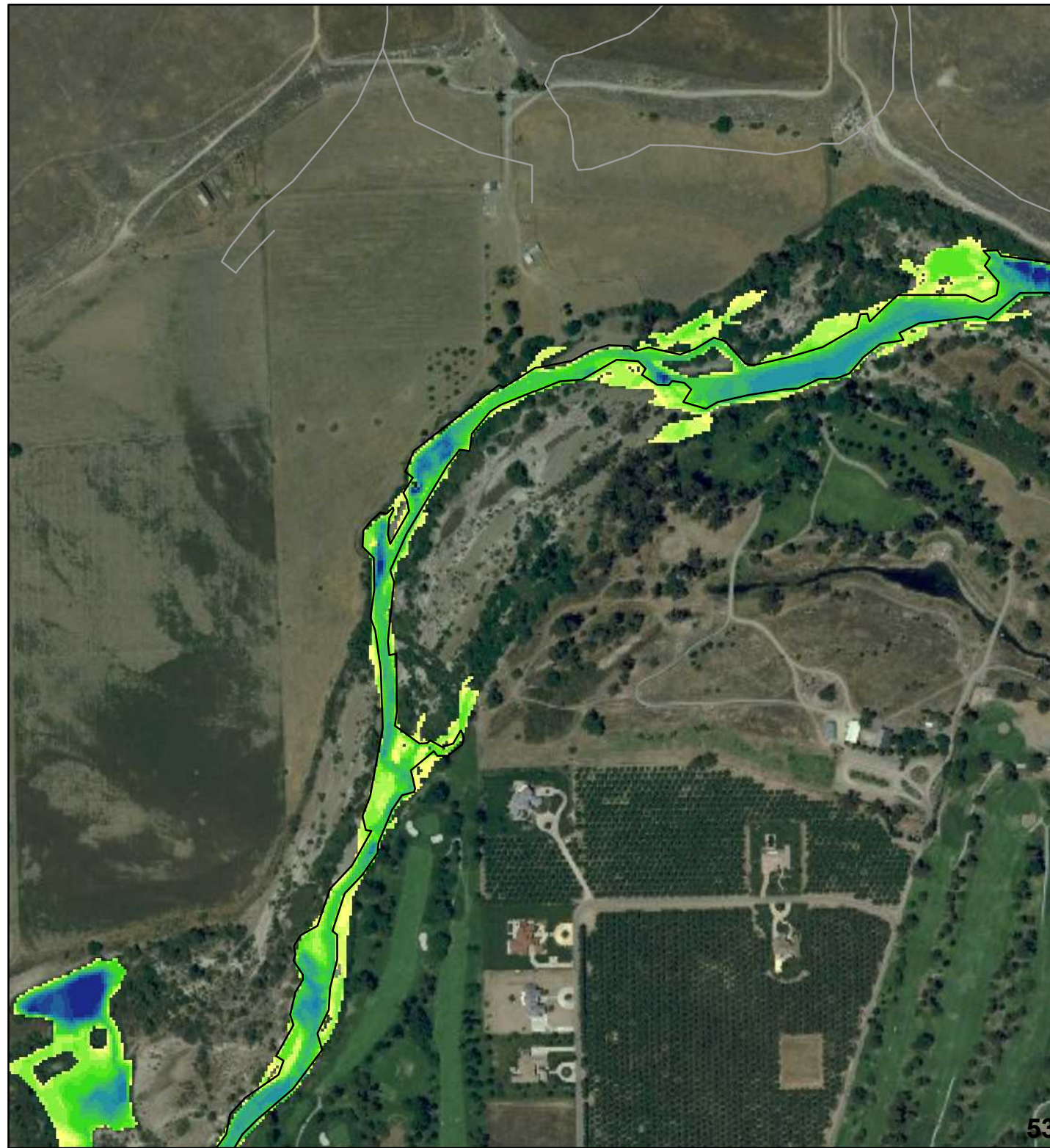
- Streets
- Interstate
- US Highway
- State Highway
- All CA, NV, OR Canals
- Levees
- ChannelBoundaryAllReaches

d800cfs_all

Depth (feet)

- 0.000091553 - 0.5
- 0.5 - 1
- 1.000000001 - 1.5
- 1.500000001 - 2
- 2.000000001 - 2.5
- 2.500000001 - 3
- 3.000000001 - 4
- 4.000000001 - 5
- 5.000000001 - 6
- 6.000000001 - 7
- 7.000000001 - 8
- 8.000000001 - 9
- 9.000000001 - 10
- 10.000000001 - 15
- 15.000000001 - 43.10229492

0 250 500 1,000 Feet



Legend

StreetMapUSA

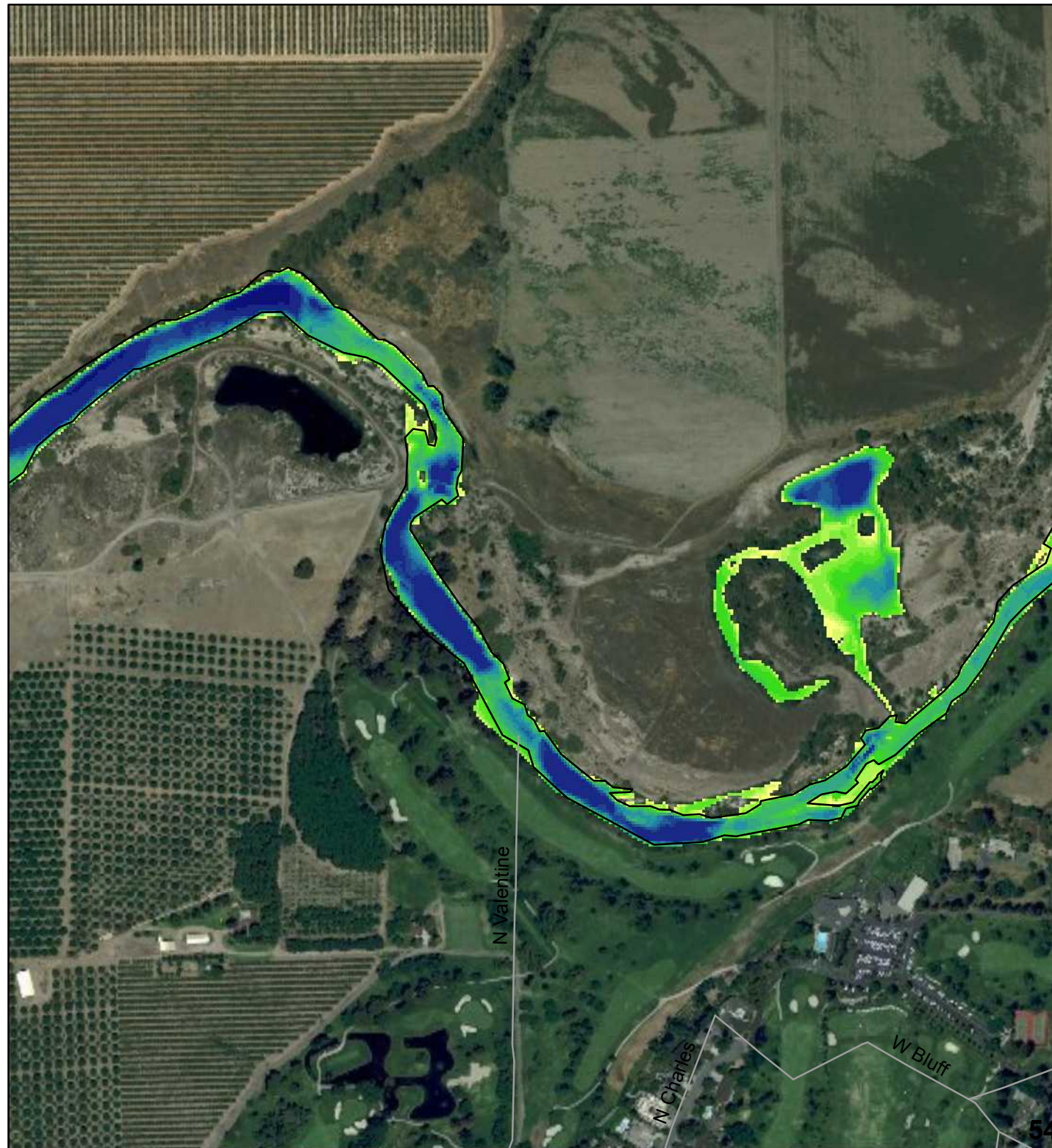
- Streets
- Interstate
- US Highway
- State Highway
- All CA, NV, OR Canals
- Levees
- ChannelBoundaryAllReaches

d800cfs_all

Depth (feet)

- 0.000091553 - 0.5
- 0.5 - 1
- 1.000000001 - 1.5
- 1.500000001 - 2
- 2.000000001 - 2.5
- 2.500000001 - 3
- 3.000000001 - 4
- 4.000000001 - 5
- 5.000000001 - 6
- 6.000000001 - 7
- 7.000000001 - 8
- 8.000000001 - 9
- 9.000000001 - 10
- 10.000000001 - 15
- 15.000000001 - 43.10229492

0 250 500 1,000 Feet



Legend

StreetMapUSA

- Streets
- Interstate
- US Highway
- State Highway
- All CA, NV, OR Canals
- Levees
- ChannelBoundaryAllReaches

d800cfs_all

Depth (feet)

- 0.000091553 - 0.5
- 0.5 - 1
- 1.000000001 - 1.5
- 1.500000001 - 2
- 2.000000001 - 2.5
- 2.500000001 - 3
- 3.000000001 - 4
- 4.000000001 - 5
- 5.000000001 - 6
- 6.000000001 - 7
- 7.000000001 - 8
- 8.000000001 - 9
- 9.000000001 - 10
- 10.000000001 - 15
- 15.000000001 - 43.10229492

0 250 500 1,000 Feet



Legend

StreetMapUSA

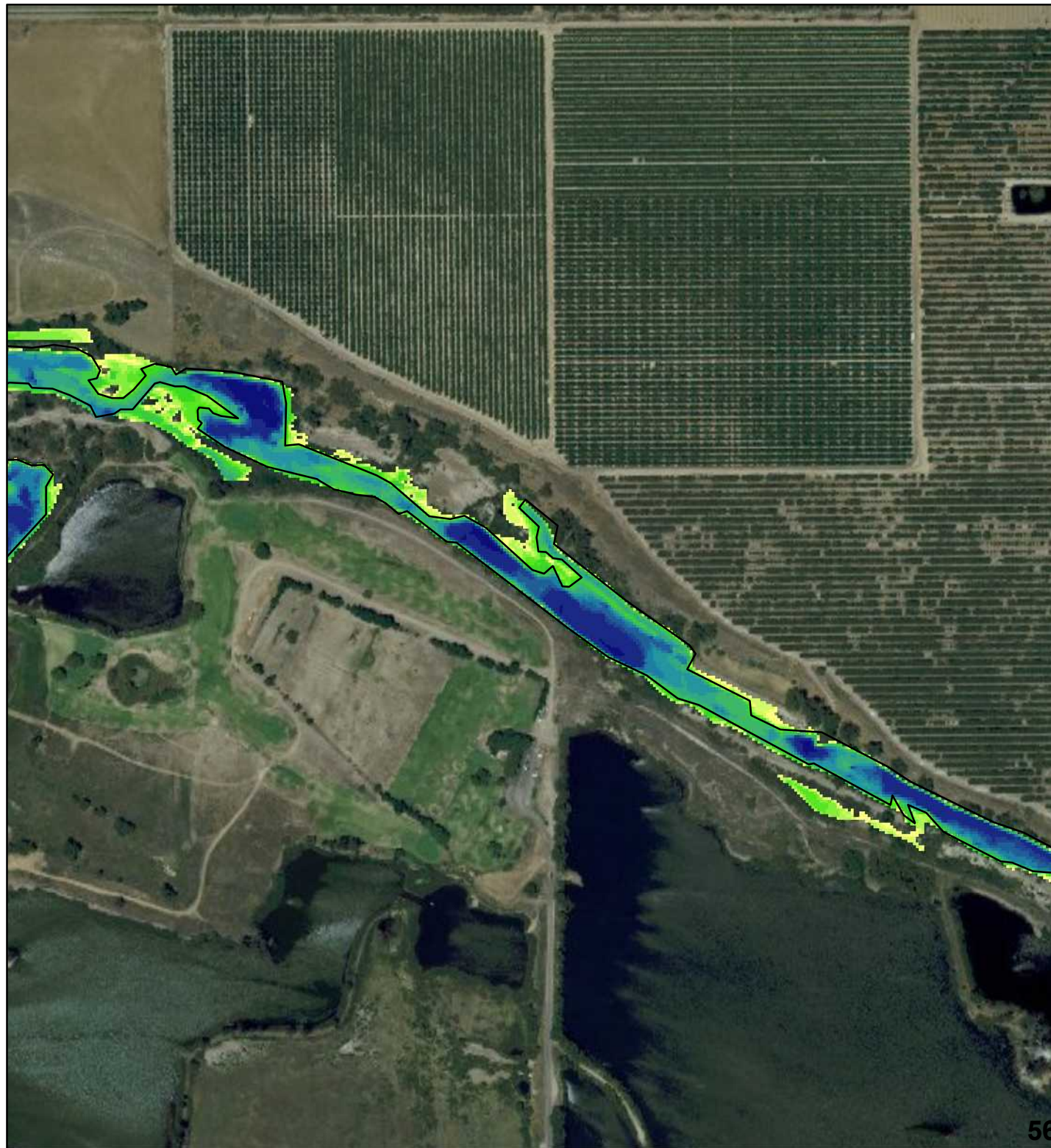
- Streets
- Interstate
- US Highway
- State Highway
- All CA, NV, OR Canals
- Levees
- ChannelBoundaryAllReaches

d800cfs_all

Depth (feet)

- 0.000091553 - 0.5
- 0.5 - 1
- 1.000000001 - 1.5
- 1.500000001 - 2
- 2.000000001 - 2.5
- 2.500000001 - 3
- 3.000000001 - 4
- 4.000000001 - 5
- 5.000000001 - 6
- 6.000000001 - 7
- 7.000000001 - 8
- 8.000000001 - 9
- 9.000000001 - 10
- 10.000000001 - 15
- 15.000000001 - 43.10229492

0 250 500 1,000 Feet



Legend

StreetMapUSA


- Streets
- Interstate
- US Highway
- State Highway
- All CA, NV, OR Canals
- Levees
- ChannelBoundaryAllReaches

d800cfs_all

Depth (feet)

- 0.000091553 - 0.5
- 0.5 - 1
- 1.000000001 - 1.5
- 1.500000001 - 2
- 2.000000001 - 2.5
- 2.500000001 - 3
- 3.000000001 - 4
- 4.000000001 - 5
- 5.000000001 - 6
- 6.000000001 - 7
- 7.000000001 - 8
- 8.000000001 - 9
- 9.000000001 - 10
- 10.00000001 - 15
- 15.00000001 - 43.10229492

0 250 500 1,000 Feet



Legend

StreetMapUSA

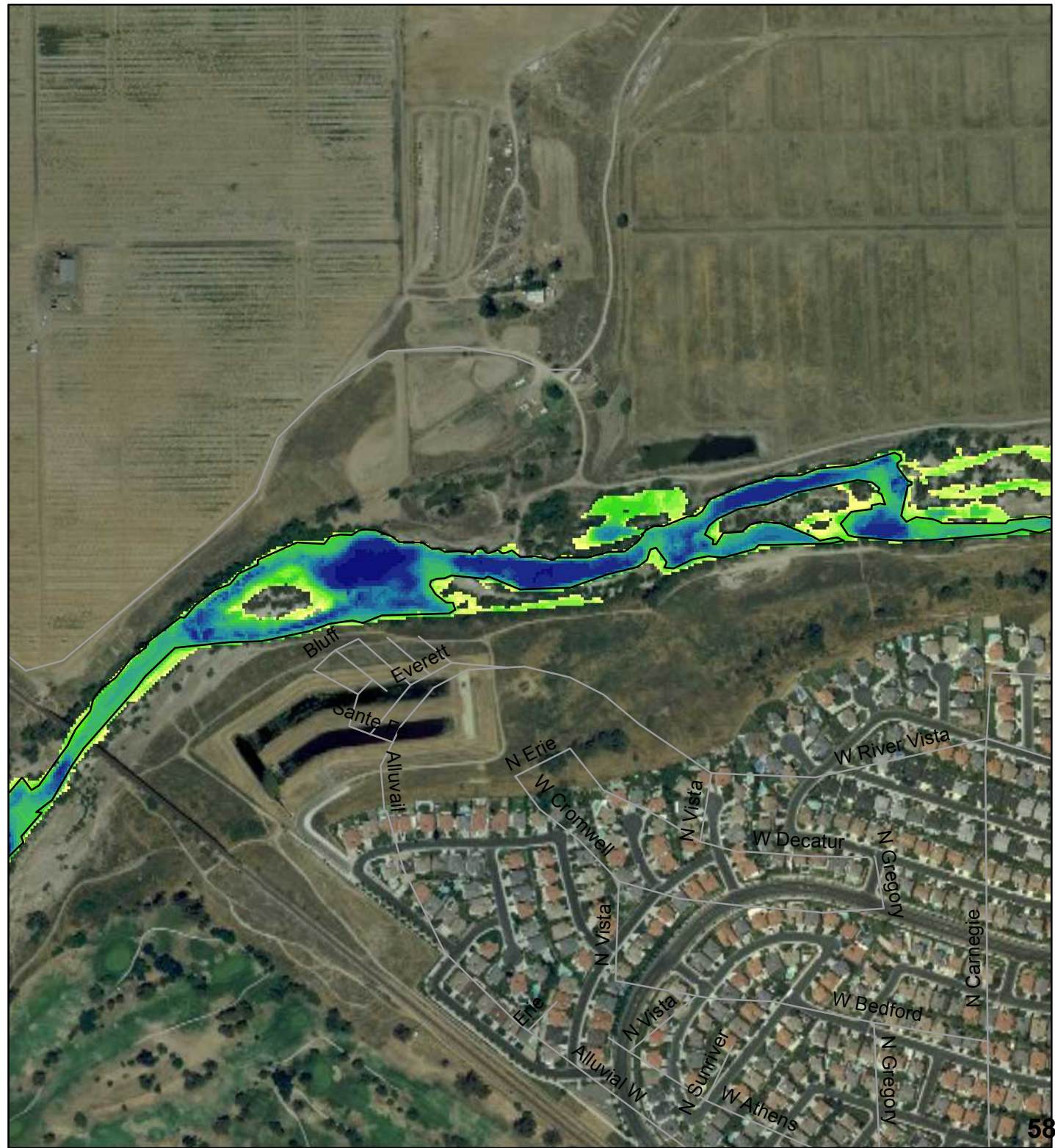
- Streets
- Interstate
- US Highway
- State Highway
- All CA, NV, OR Canals
- Levees
- ChannelBoundaryAllReaches

d800cfs_all

Depth (feet)

- 0.000091553 - 0.5
- 0.5 - 1
- 1.000000001 - 1.5
- 1.500000001 - 2
- 2.000000001 - 2.5
- 2.500000001 - 3
- 3.000000001 - 4
- 4.000000001 - 5
- 5.000000001 - 6
- 6.000000001 - 7
- 7.000000001 - 8
- 8.000000001 - 9
- 9.000000001 - 10
- 10.000000001 - 15
- 15.000000001 - 43.10229492

0 250 500 1,000 Feet



Legend

StreetMapUSA

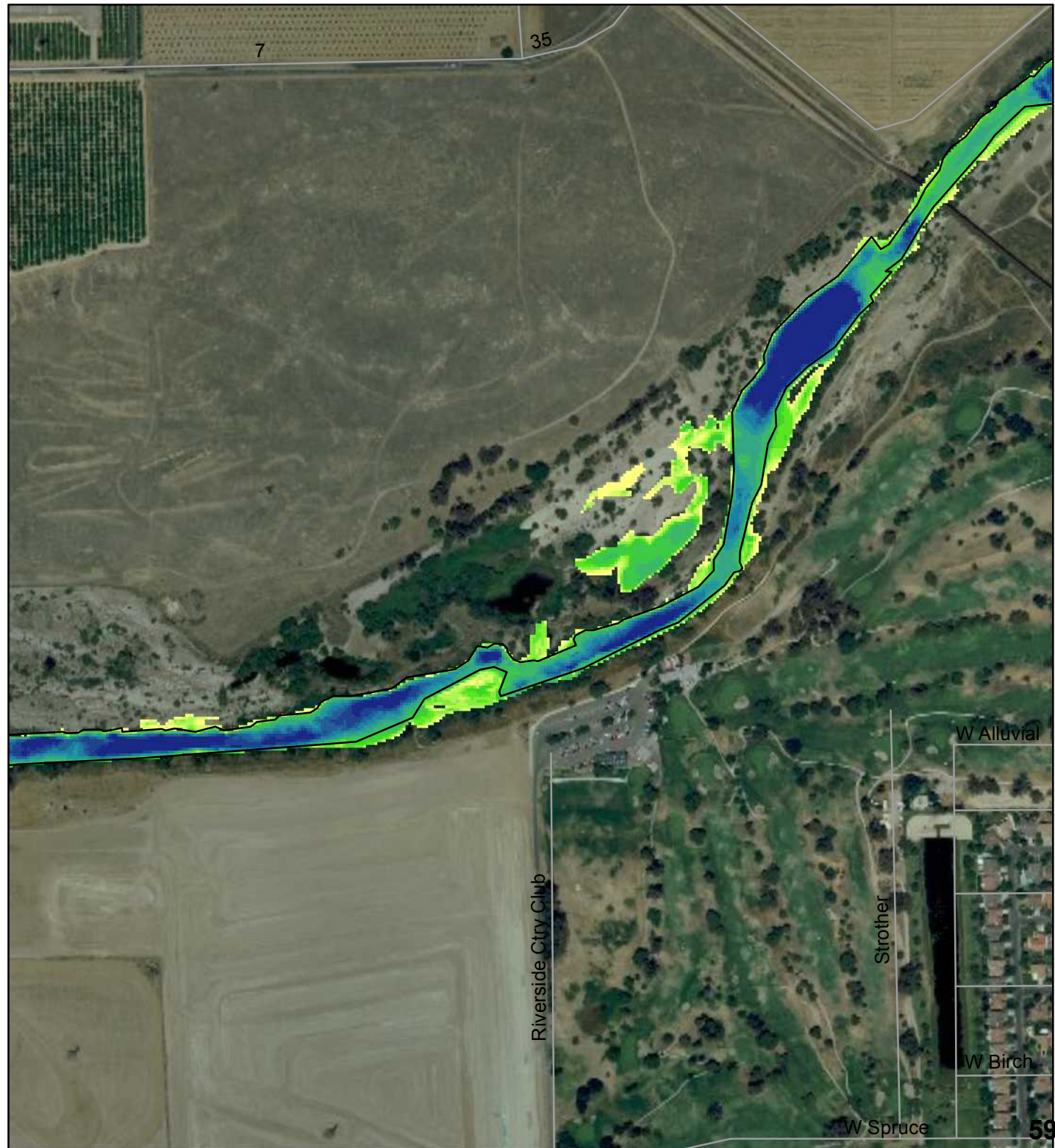
- Streets
- Interstate
- US Highway
- State Highway
- All CA, NV, OR Canals
- Levees
- ChannelBoundaryAllReaches

d800cfs_all

Depth (feet)

- 0.000091553 - 0.5
- 0.5 - 1
- 1.000000001 - 1.5
- 1.500000001 - 2
- 2.000000001 - 2.5
- 2.500000001 - 3
- 3.000000001 - 4
- 4.000000001 - 5
- 5.000000001 - 6
- 6.000000001 - 7
- 7.000000001 - 8
- 8.000000001 - 9
- 9.000000001 - 10
- 10.00000001 - 15
- 15.00000001 - 43.10229492

0 250 500 1,000 Feet



Legend

StreetMapUSA

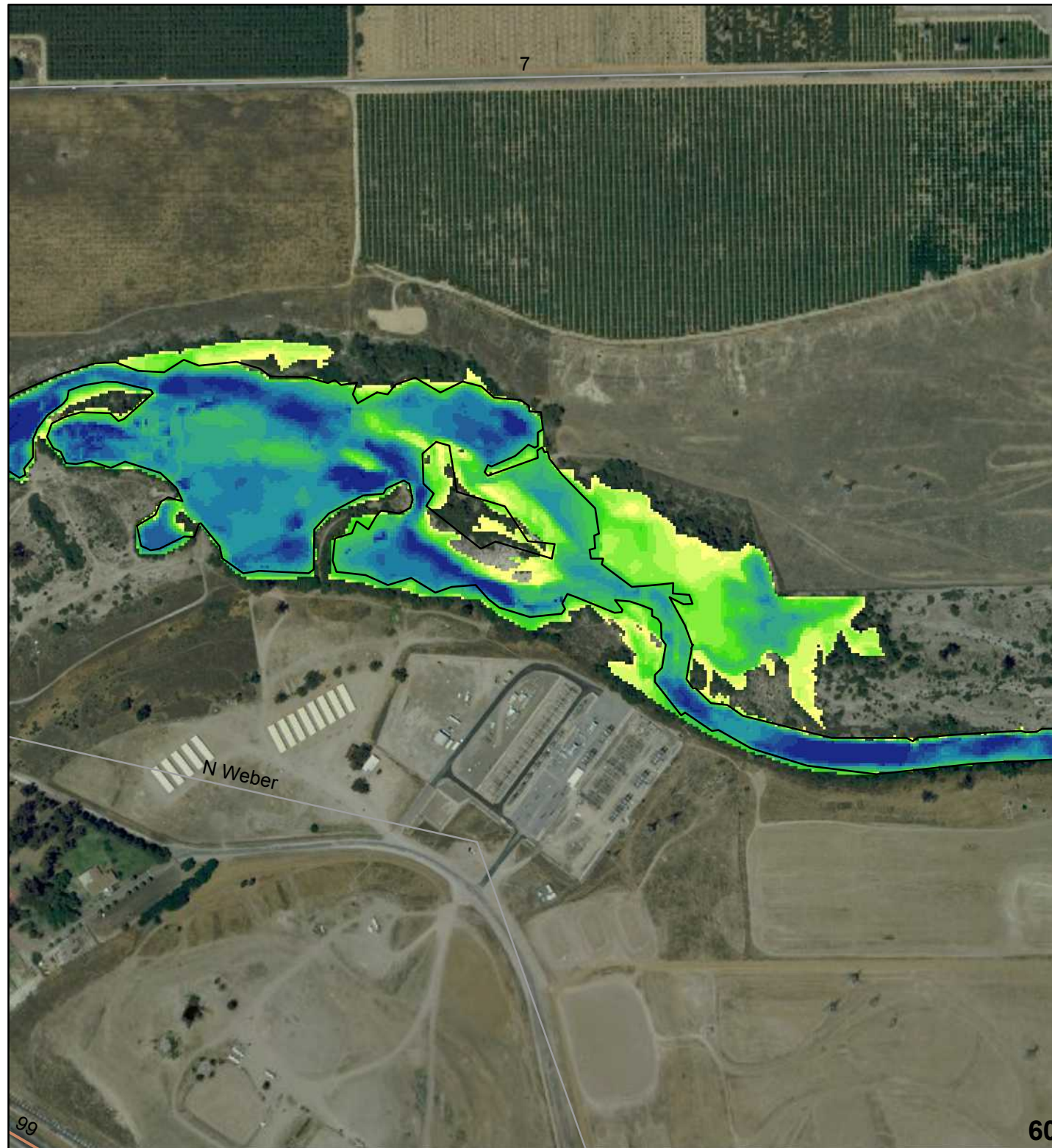
- Streets
- Interstate
- US Highway
- State Highway
- All CA, NV, OR Canals
- Levees
- ChannelBoundaryAllReaches

d800cfs_all

Depth (feet)

- 0.000091553 - 0.5
- 0.5 - 1
- 1.000000001 - 1.5
- 1.500000001 - 2
- 2.000000001 - 2.5
- 2.500000001 - 3
- 3.000000001 - 4
- 4.000000001 - 5
- 5.000000001 - 6
- 6.000000001 - 7
- 7.000000001 - 8
- 8.000000001 - 9
- 9.000000001 - 10
- 10.000000001 - 15
- 15.000000001 - 43.10229492

0 250 500 1,000 Feet



Legend

StreetMapUSA

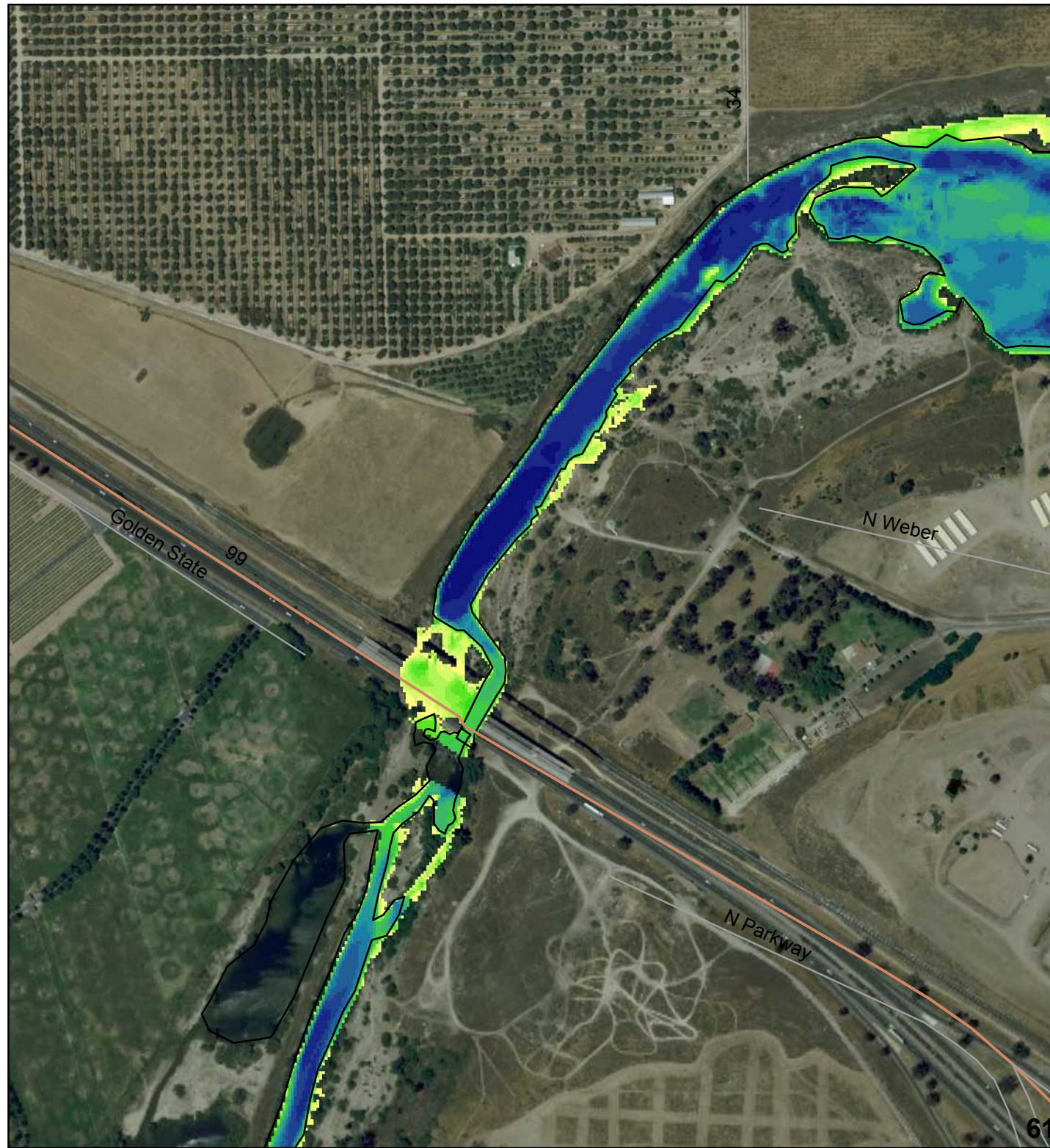
- Streets
- Interstate
- US Highway
- State Highway
- All CA, NV, OR Canals
- Levees
- ChannelBoundaryAllReaches

d800cfs_all

Depth (feet)

- 0.000091553 - 0.5
- 0.5 - 1
- 1.000000001 - 1.5
- 1.500000001 - 2
- 2.000000001 - 2.5
- 2.500000001 - 3
- 3.000000001 - 4
- 4.000000001 - 5
- 5.000000001 - 6
- 6.000000001 - 7
- 7.000000001 - 8
- 8.000000001 - 9
- 9.000000001 - 10
- 10.00000001 - 15
- 15.00000001 - 43.10229492

0 250 500 1,000 Feet



Legend

StreetMapUSA

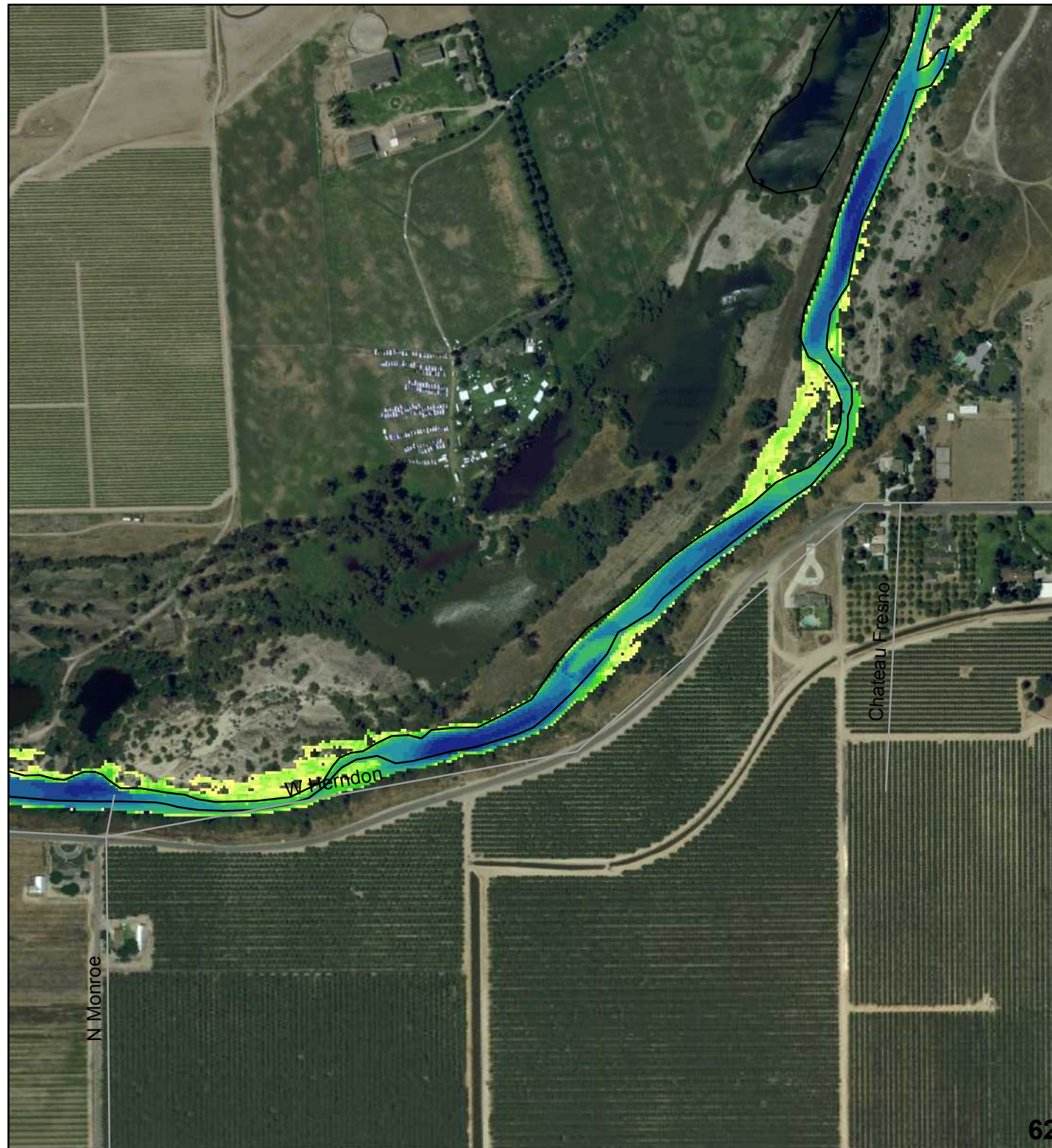
- Streets
- Interstate
- US Highway
- State Highway
- All CA, NV, OR Canals
- Levees
- ChannelBoundaryAllReaches

d800cfs_all

Depth (feet)

- 0.000091553 - 0.5
- 0.5 - 1
- 1.000000001 - 1.5
- 1.500000001 - 2
- 2.000000001 - 2.5
- 2.500000001 - 3
- 3.000000001 - 4
- 4.000000001 - 5
- 5.000000001 - 6
- 6.000000001 - 7
- 7.000000001 - 8
- 8.000000001 - 9
- 9.000000001 - 10
- 10.00000001 - 15
- 15.00000001 - 43.10229492

0 250 500 1,000 Feet



Legend

StreetMapUSA


- Streets
- Interstate
- US Highway
- State Highway
- All CA, NV, OR Canals
- Levees
- ChannelBoundaryAllReaches

d800cfs_all

Depth (feet)

- 0.000091553 - 0.5
- 0.5 - 1
- 1.000000001 - 1.5
- 1.500000001 - 2
- 2.000000001 - 2.5
- 2.500000001 - 3
- 3.000000001 - 4
- 4.000000001 - 5
- 5.000000001 - 6
- 6.000000001 - 7
- 7.000000001 - 8
- 8.000000001 - 9
- 9.000000001 - 10
- 10.00000001 - 15
- 15.00000001 - 43.10229492

0 250 500 1,000 Feet



Legend

StreetMapUSA


- Streets
- Interstate
- US Highway
- State Highway
- All CA, NV, OR Canals
- Levees
- ChannelBoundaryAllReaches

d800cfs_all

Depth (feet)

- 0.000091553 - 0.5
- 0.5 - 1
- 1.000000001 - 1.5
- 1.500000001 - 2
- 2.000000001 - 2.5
- 2.500000001 - 3
- 3.000000001 - 4
- 4.000000001 - 5
- 5.000000001 - 6
- 6.000000001 - 7
- 7.000000001 - 8
- 8.000000001 - 9
- 9.000000001 - 10
- 10.00000001 - 15
- 15.00000001 - 43.10229492

0 250 500 1,000 Feet



Legend

StreetMapUSA

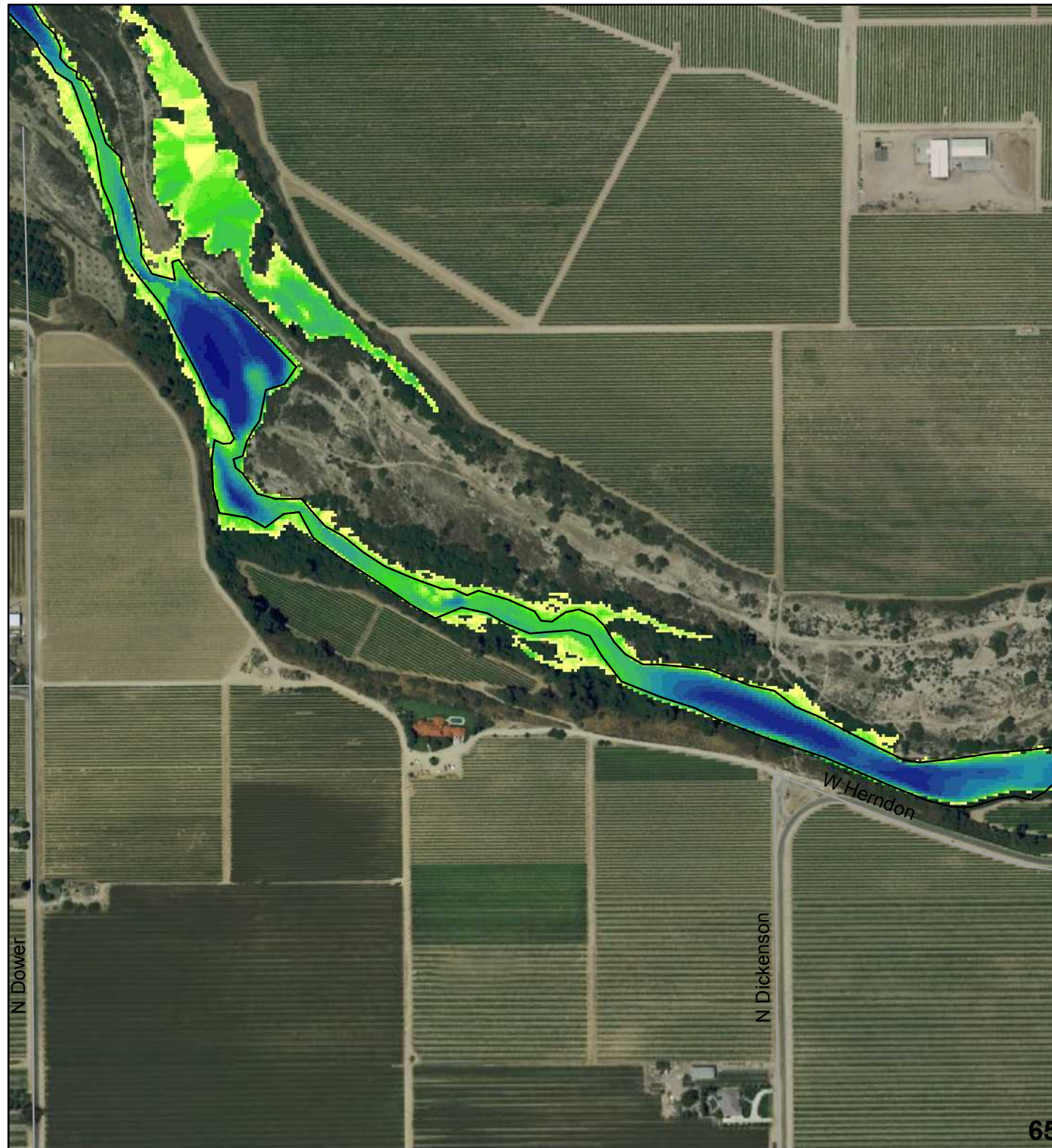
- Streets
- Interstate
- US Highway
- State Highway
- All CA, NV, OR Canals
- Levees
- ChannelBoundaryAllReaches

d800cfs_all

Depth (feet)

- 0.000091553 - 0.5
- 0.5 - 1
- 1.000000001 - 1.5
- 1.500000001 - 2
- 2.000000001 - 2.5
- 2.500000001 - 3
- 3.000000001 - 4
- 4.000000001 - 5
- 5.000000001 - 6
- 6.000000001 - 7
- 7.000000001 - 8
- 8.000000001 - 9
- 9.000000001 - 10
- 10.000000001 - 15
- 15.000000001 - 43.10229492

0 250 500 1,000 Feet



Legend

StreetMapUSA

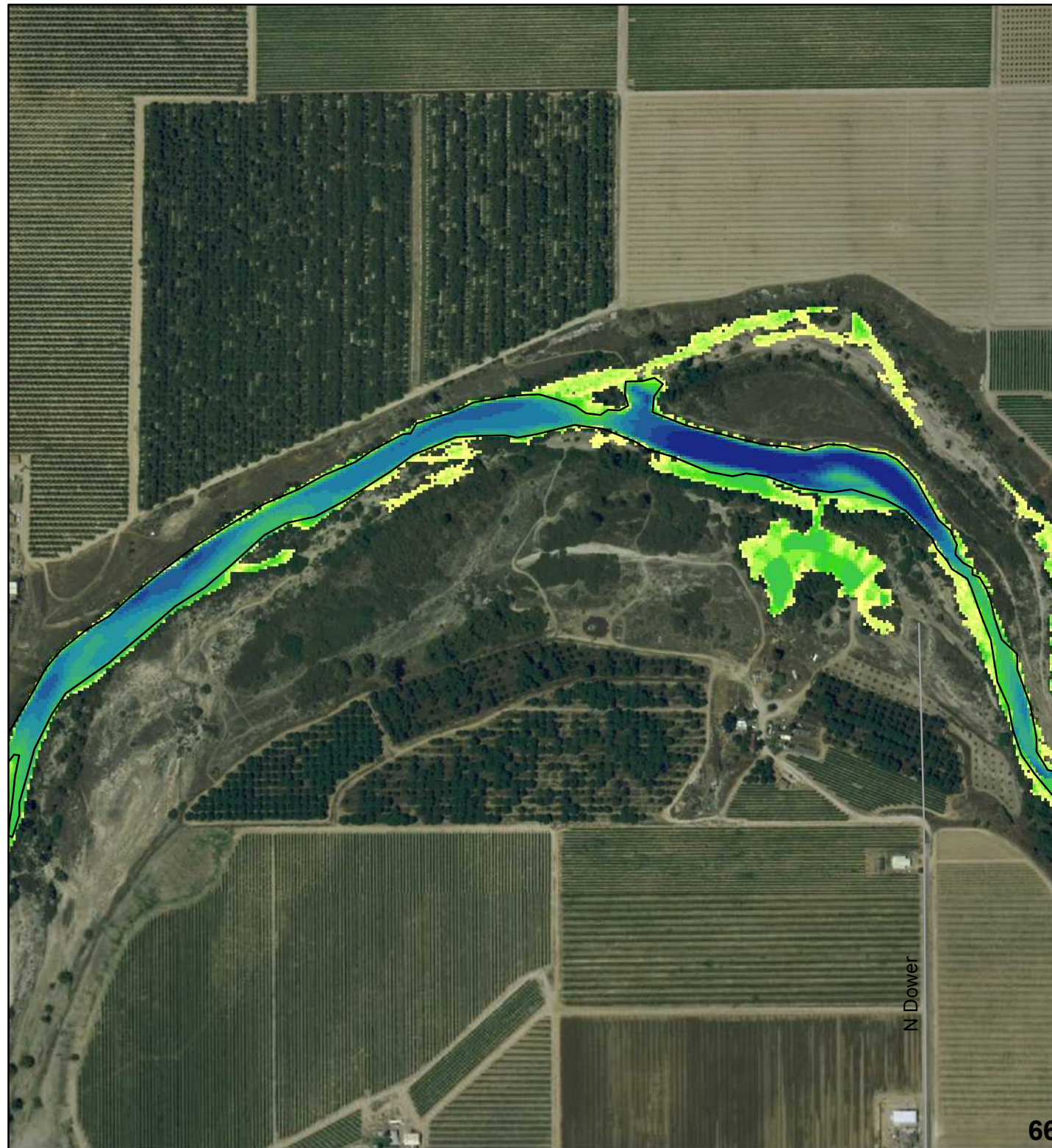
- Streets
- Interstate
- US Highway
- State Highway
- All CA, NV, OR Canals
- Levees
- ChannelBoundaryAllReaches

d800cfs_all

Depth (feet)

- 0.000091553 - 0.5
- 0.5 - 1
- 1.000000001 - 1.5
- 1.500000001 - 2
- 2.000000001 - 2.5
- 2.500000001 - 3
- 3.000000001 - 4
- 4.000000001 - 5
- 5.000000001 - 6
- 6.000000001 - 7
- 7.000000001 - 8
- 8.000000001 - 9
- 9.000000001 - 10
- 10.00000001 - 15
- 15.00000001 - 43.10229492

0 250 500 1,000 Feet



Legend

StreetMapUSA

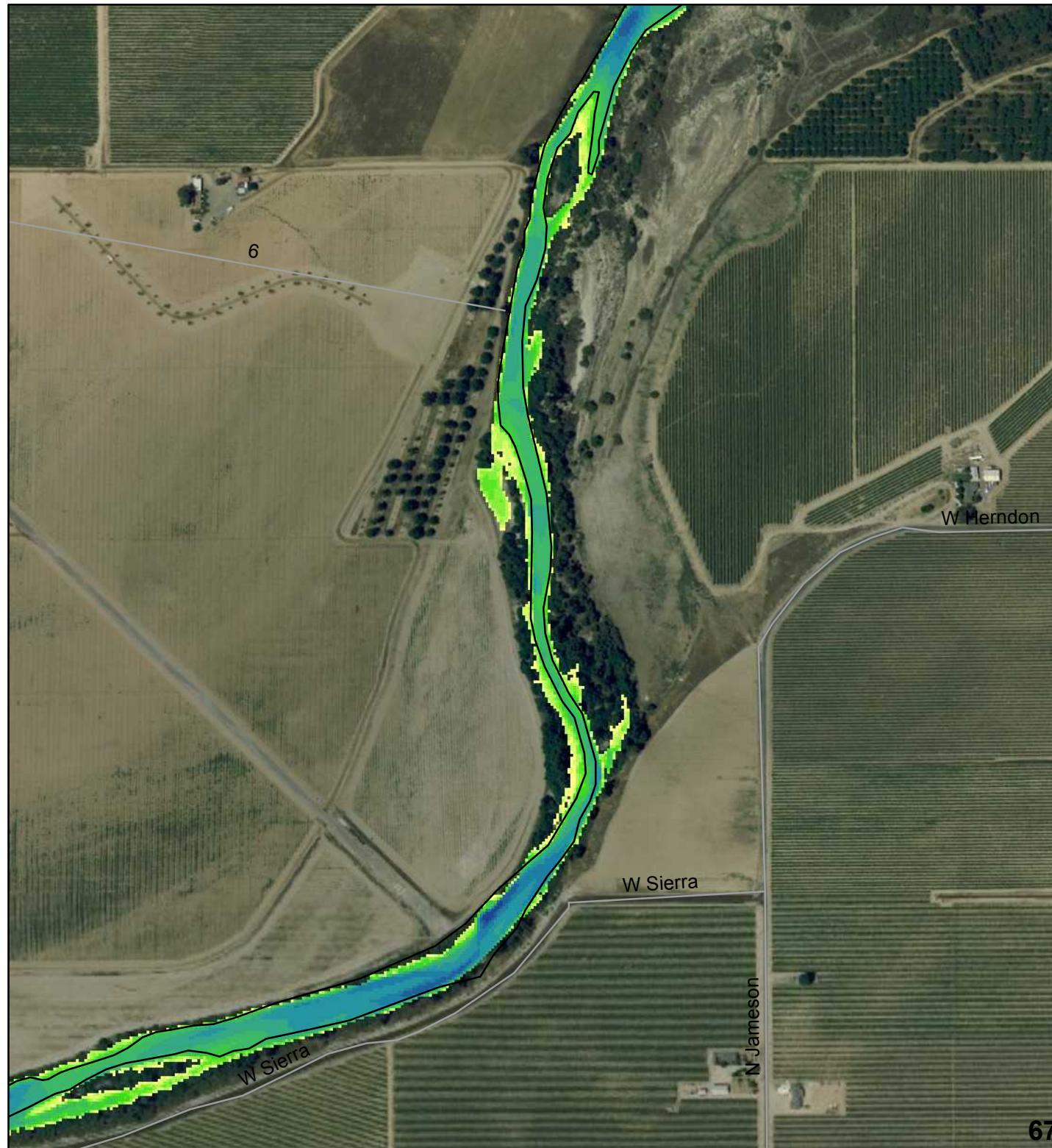
- Streets
- Interstate
- US Highway
- State Highway
- All CA, NV, OR Canals
- Levees
- ChannelBoundaryAllReaches

d800cfs_all

Depth (feet)

- 0.000091553 - 0.5
- 0.5 - 1
- 1.000000001 - 1.5
- 1.500000001 - 2
- 2.000000001 - 2.5
- 2.500000001 - 3
- 3.000000001 - 4
- 4.000000001 - 5
- 5.000000001 - 6
- 6.000000001 - 7
- 7.000000001 - 8
- 8.000000001 - 9
- 9.000000001 - 10
- 10.00000001 - 15
- 15.00000001 - 43.10229492

0 250 500 1,000 Feet



Legend

StreetMapUSA


- Streets
- Interstate
- US Highway
- State Highway
- All CA, NV, OR Canals
- Levees
- ChannelBoundaryAllReaches

d800cfs_all

Depth (feet)

- 0.000091553 - 0.5
- 0.5 - 1
- 1.000000001 - 1.5
- 1.500000001 - 2
- 2.000000001 - 2.5
- 2.500000001 - 3
- 3.000000001 - 4
- 4.000000001 - 5
- 5.000000001 - 6
- 6.000000001 - 7
- 7.000000001 - 8
- 8.000000001 - 9
- 9.000000001 - 10
- 10.00000001 - 15
- 15.00000001 - 43.10229492

0 250 500 1,000 Feet



Legend

StreetMapUSA

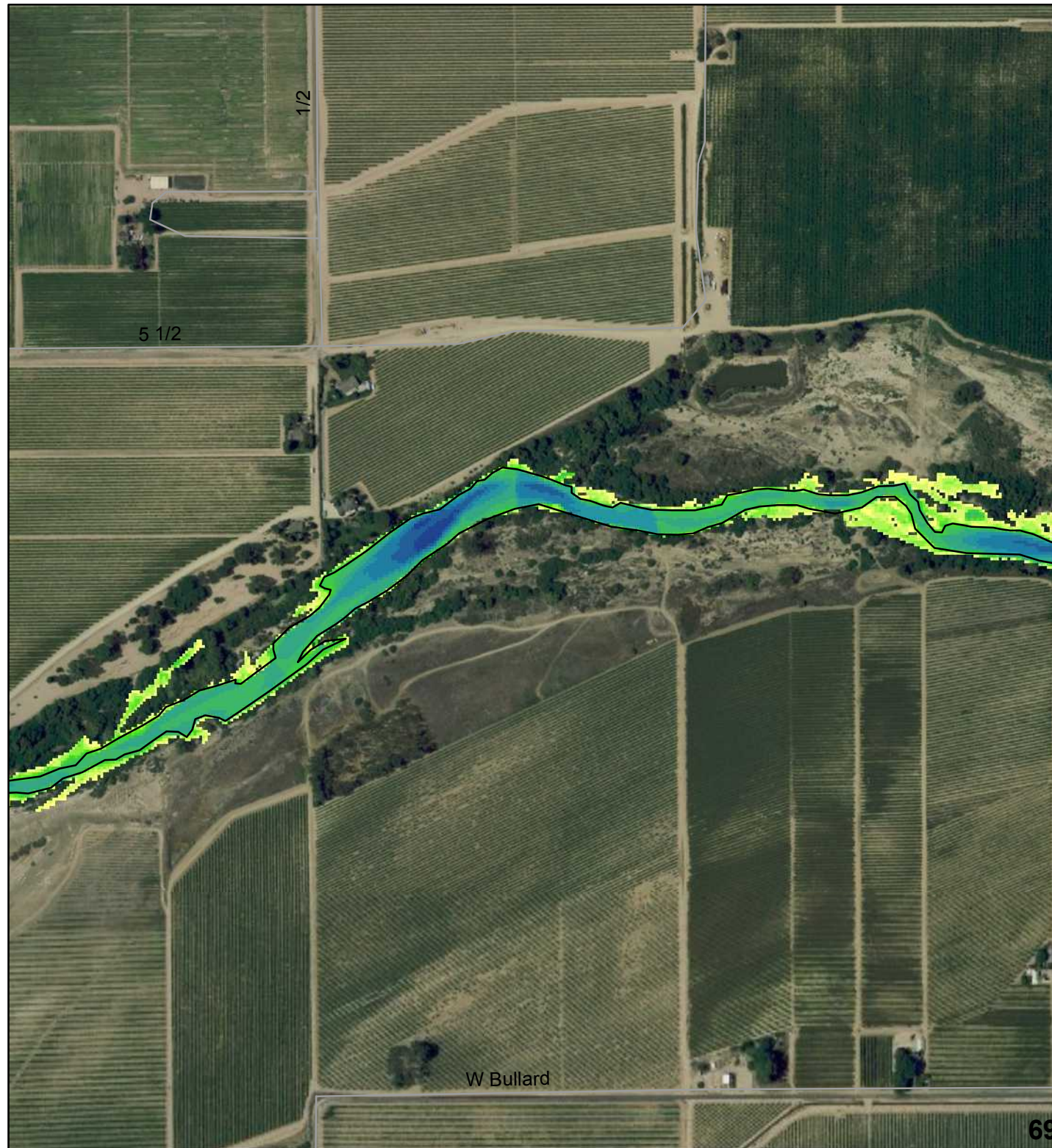
- Streets
- Interstate
- US Highway
- State Highway
- All CA, NV, OR Canals
- Levees
- ChannelBoundaryAllReaches

d800cfs_all

Depth (feet)

- 0.000091553 - 0.5
- 0.5 - 1
- 1.000000001 - 1.5
- 1.500000001 - 2
- 2.000000001 - 2.5
- 2.500000001 - 3
- 3.000000001 - 4
- 4.000000001 - 5
- 5.000000001 - 6
- 6.000000001 - 7
- 7.000000001 - 8
- 8.000000001 - 9
- 9.000000001 - 10
- 10.000000001 - 15
- 15.000000001 - 43.10229492

0 250 500 1,000 Feet



Legend

StreetMapUSA

- Streets
- Interstate
- US Highway
- State Highway
- All CA, NV, OR Canals
- Levees
- ChannelBoundaryAllReaches

d800cfs_all

Depth (feet)

- 0.000091553 - 0.5
- 0.5 - 1
- 1.000000001 - 1.5
- 1.500000001 - 2
- 2.000000001 - 2.5
- 2.500000001 - 3
- 3.000000001 - 4
- 4.000000001 - 5
- 5.000000001 - 6
- 6.000000001 - 7
- 7.000000001 - 8
- 8.000000001 - 9
- 9.000000001 - 10
- 10.00000001 - 15
- 15.00000001 - 43.10229492

0 250 500 1,000 Feet



Legend

StreetMapUSA

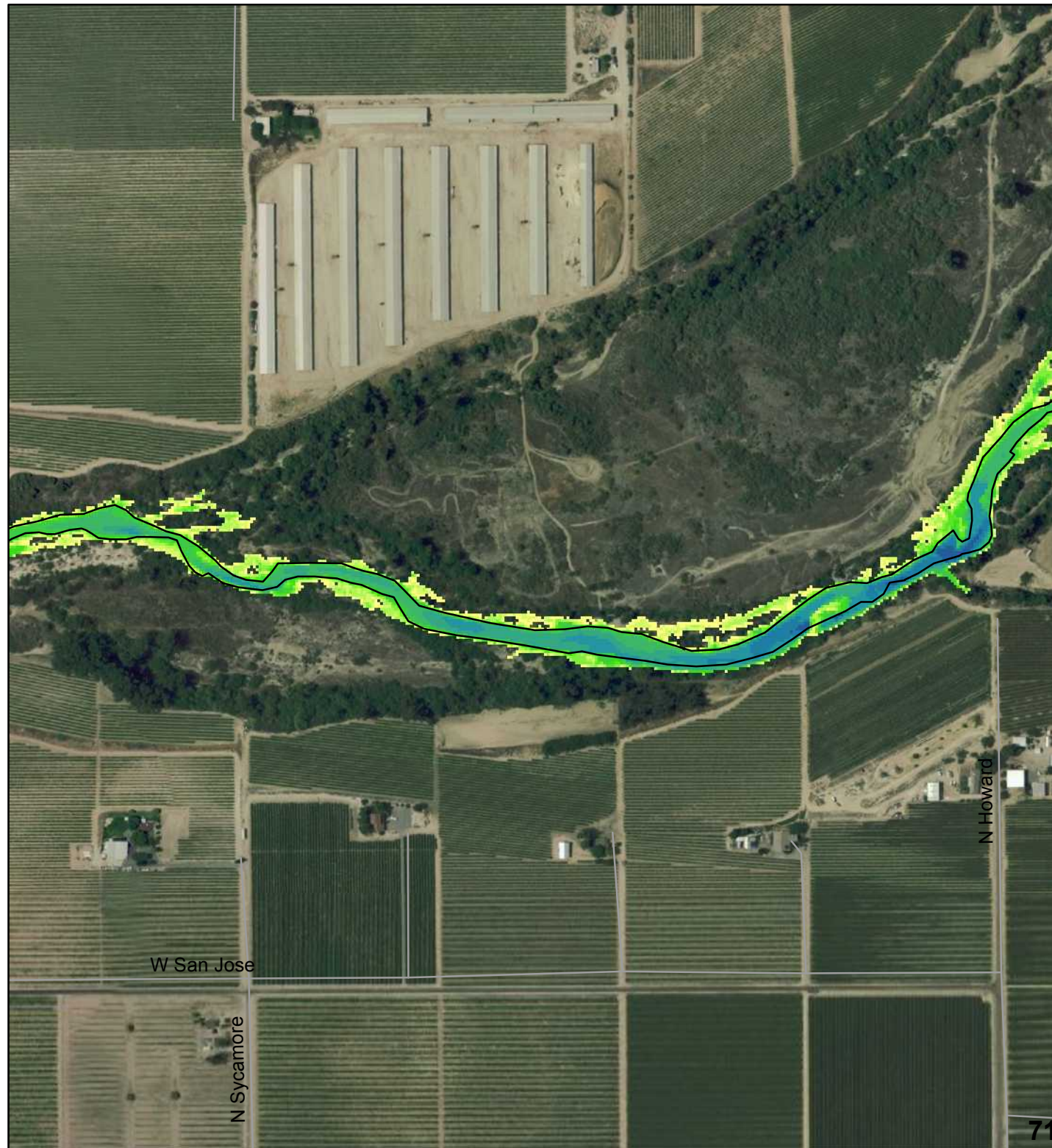
- Streets
- Interstate
- US Highway
- State Highway
- All CA, NV, OR Canals
- Levees
- ChannelBoundaryAllReaches

d800cfs_all

Depth (feet)

- 0.000091553 - 0.5
- 0.5 - 1
- 1.000000001 - 1.5
- 1.500000001 - 2
- 2.000000001 - 2.5
- 2.500000001 - 3
- 3.000000001 - 4
- 4.000000001 - 5
- 5.000000001 - 6
- 6.000000001 - 7
- 7.000000001 - 8
- 8.000000001 - 9
- 9.000000001 - 10
- 10.00000001 - 15
- 15.00000001 - 43.10229492

0 250 500 1,000 Feet



Legend

StreetMapUSA

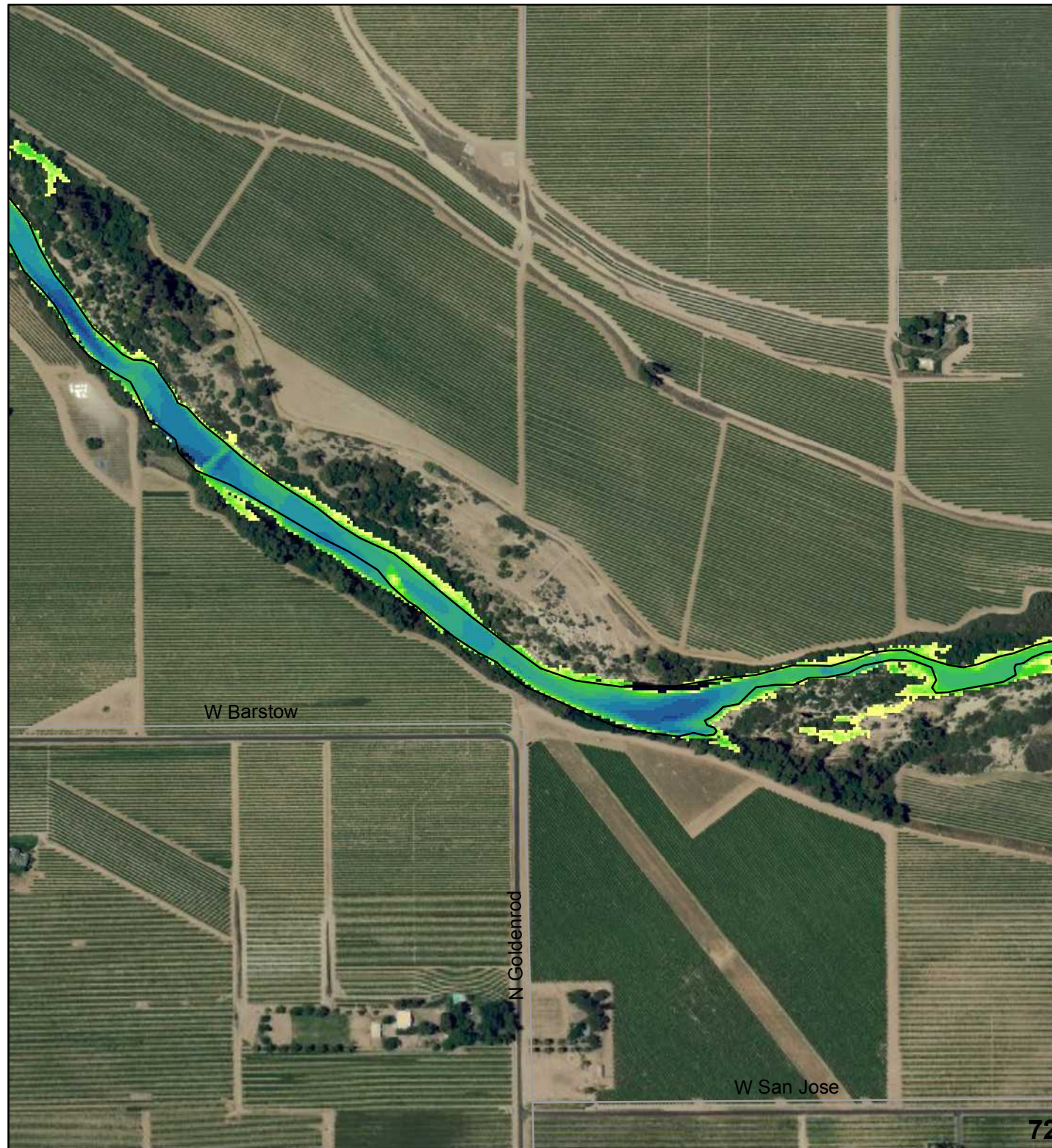
- Streets
- Interstate
- US Highway
- State Highway
- All CA, NV, OR Canals
- Levees
- ChannelBoundaryAllReaches

d800cfs_all

Depth (feet)

- 0.000091553 - 0.5
- 0.5 - 1
- 1.000000001 - 1.5
- 1.500000001 - 2
- 2.000000001 - 2.5
- 2.500000001 - 3
- 3.000000001 - 4
- 4.000000001 - 5
- 5.000000001 - 6
- 6.000000001 - 7
- 7.000000001 - 8
- 8.000000001 - 9
- 9.000000001 - 10
- 10.00000001 - 15
- 15.00000001 - 43.10229492

0 250 500 1,000 Feet



Legend

StreetMapUSA

- Streets
- Interstate
- US Highway
- State Highway
- All CA, NV, OR Canals
- Levees
- ChannelBoundaryAllReaches

d800cfs_all

Depth (feet)

- 0.000091553 - 0.5
- 0.5 - 1
- 1.000000001 - 1.5
- 1.500000001 - 2
- 2.000000001 - 2.5
- 2.500000001 - 3
- 3.000000001 - 4
- 4.000000001 - 5
- 5.000000001 - 6
- 6.000000001 - 7
- 7.000000001 - 8
- 8.000000001 - 9
- 9.000000001 - 10
- 10.00000001 - 15
- 15.00000001 - 43.10229492

0 250 500 1,000 Feet



Legend

StreetMapUSA

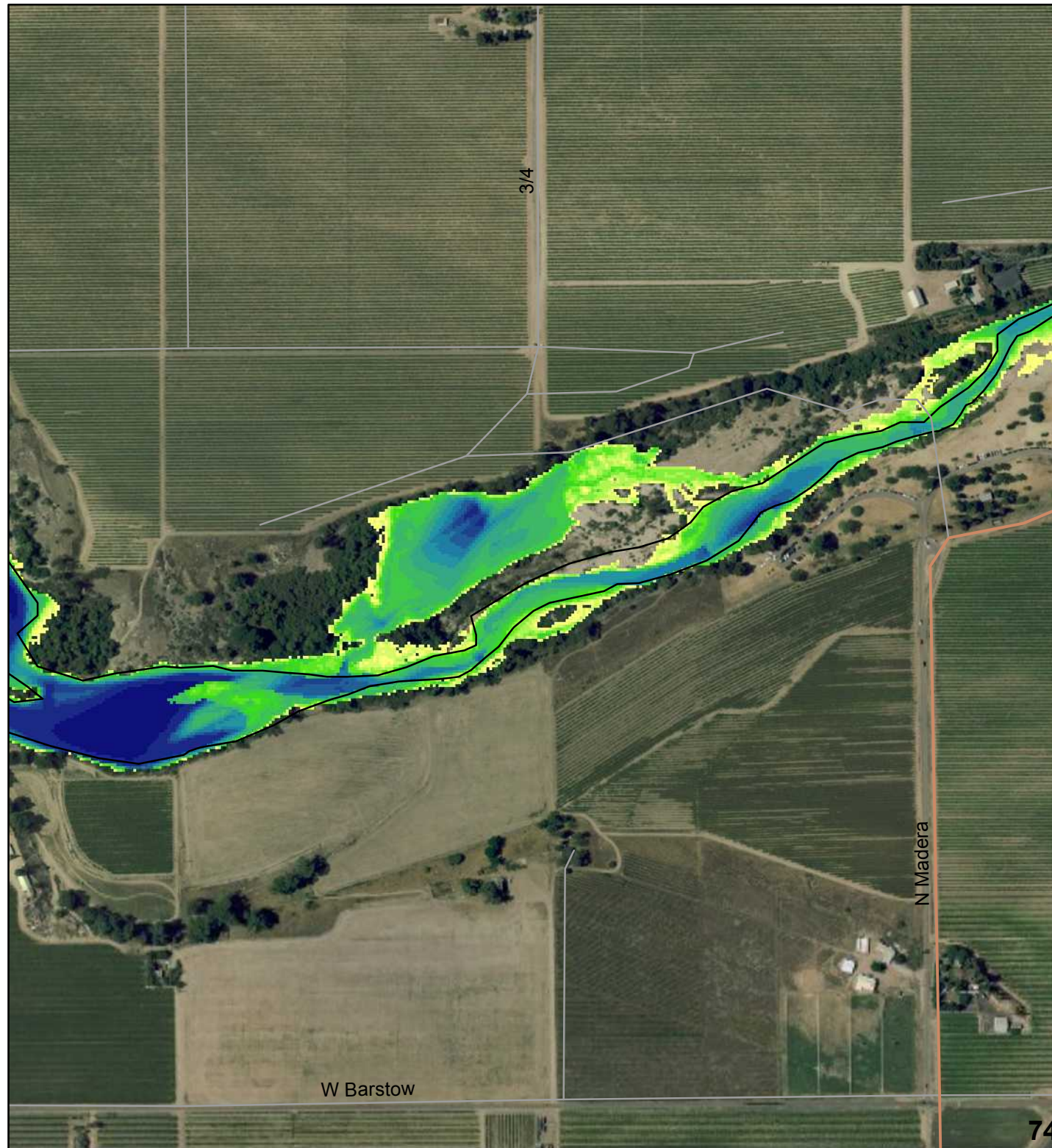
- Streets
- Interstate
- US Highway
- State Highway
- All CA, NV, OR Canals
- Levees
- ChannelBoundaryAllReaches

d800cfs_all

Depth (feet)

- 0.000091553 - 0.5
- 0.5 - 1
- 1.000000001 - 1.5
- 1.500000001 - 2
- 2.000000001 - 2.5
- 2.500000001 - 3
- 3.000000001 - 4
- 4.000000001 - 5
- 5.000000001 - 6
- 6.000000001 - 7
- 7.000000001 - 8
- 8.000000001 - 9
- 9.000000001 - 10
- 10.00000001 - 15
- 15.00000001 - 43.10229492

0 250 500 1,000 Feet



Legend

StreetMapUSA

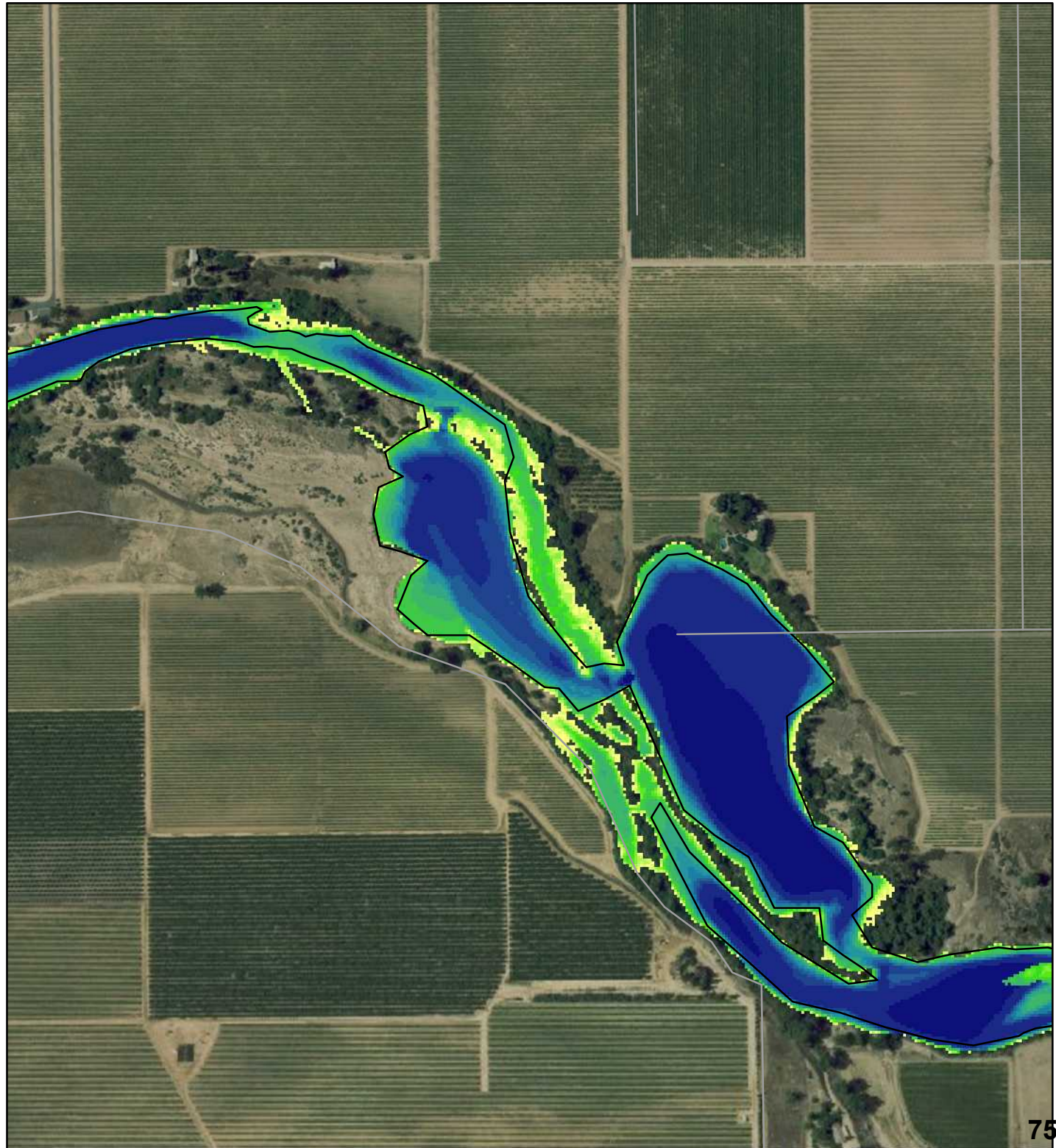
- Streets
- Interstate
- US Highway
- State Highway
- All CA, NV, OR Canals
- Levees
- ChannelBoundaryAllReaches

d800cfs_all

Depth (feet)

- 0.000091553 - 0.5
- 0.5 - 1
- 1.000000001 - 1.5
- 1.500000001 - 2
- 2.000000001 - 2.5
- 2.500000001 - 3
- 3.000000001 - 4
- 4.000000001 - 5
- 5.000000001 - 6
- 6.000000001 - 7
- 7.000000001 - 8
- 8.000000001 - 9
- 9.000000001 - 10
- 10.00000001 - 15
- 15.00000001 - 43.10229492

0 250 500 1,000 Feet



Legend

StreetMapUSA

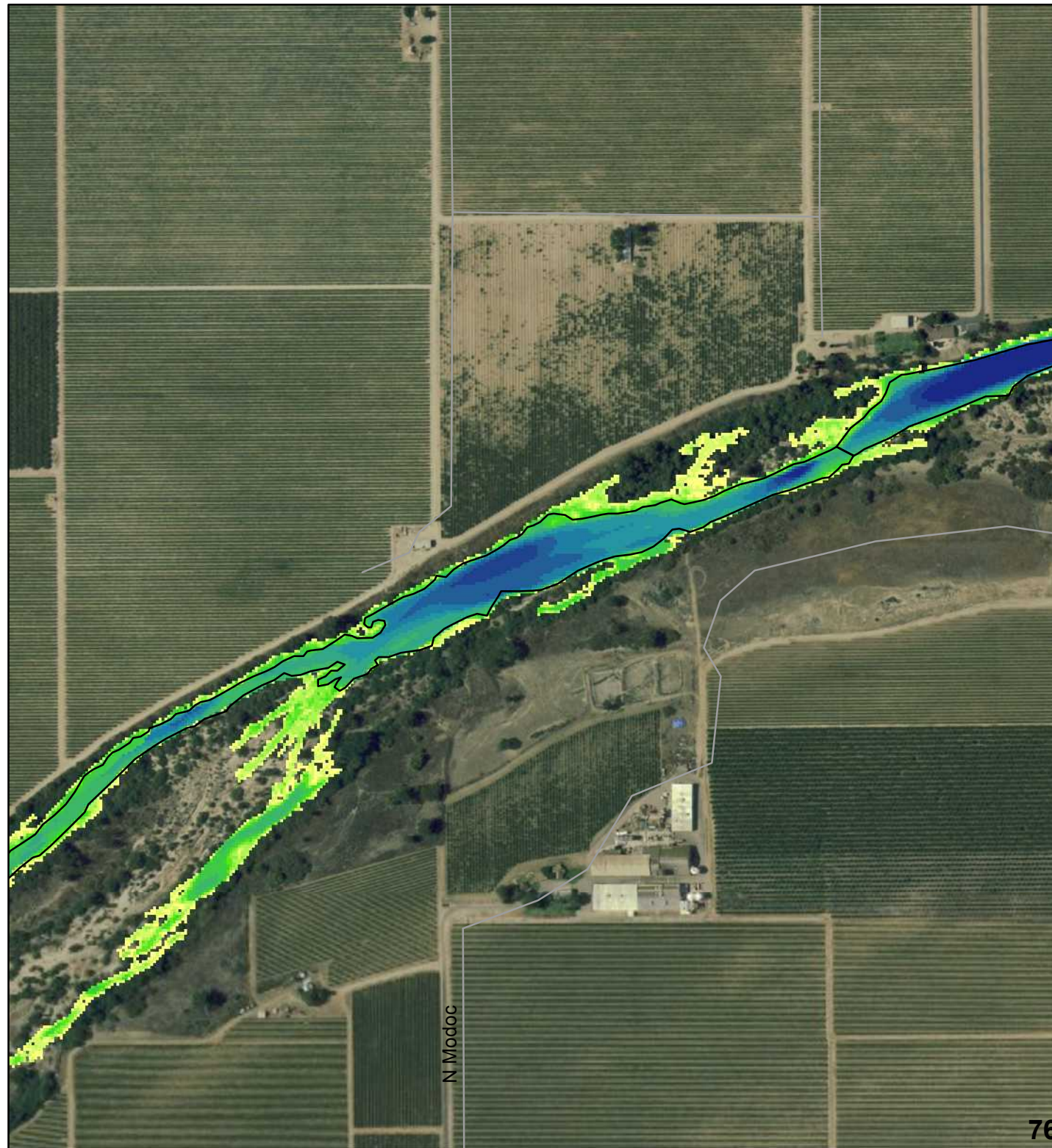
- Streets
- Interstate
- US Highway
- State Highway
- All CA, NV, OR Canals
- Levees
- ChannelBoundaryAllReaches

d800cfs_all

Depth (feet)

- 0.000091553 - 0.5
- 0.5 - 1
- 1.000000001 - 1.5
- 1.500000001 - 2
- 2.000000001 - 2.5
- 2.500000001 - 3
- 3.000000001 - 4
- 4.000000001 - 5
- 5.000000001 - 6
- 6.000000001 - 7
- 7.000000001 - 8
- 8.000000001 - 9
- 9.000000001 - 10
- 10.000000001 - 15
- 15.000000001 - 43.10229492

0 250 500 1,000 Feet



Legend

StreetMapUSA

- Streets
- Interstate
- US Highway
- State Highway
- All CA, NV, OR Canals
- Levees
- ChannelBoundaryAllReaches

d800cfs_all

Depth (feet)

- 0.000091553 - 0.5
- 0.5 - 1
- 1.000000001 - 1.5
- 1.500000001 - 2
- 2.000000001 - 2.5
- 2.500000001 - 3
- 3.000000001 - 4
- 4.000000001 - 5
- 5.000000001 - 6
- 6.000000001 - 7
- 7.000000001 - 8
- 8.000000001 - 9
- 9.000000001 - 10
- 10.00000001 - 15
- 15.00000001 - 43.10229492

0 250 500 1,000 Feet



Legend

StreetMapUSA


- Streets
- Interstate
- US Highway
- State Highway
- All CA, NV, OR Canals
- Levees
- ChannelBoundaryAllReaches

d800cfs_all

Depth (feet)

- 0.000091553 - 0.5
- 0.5 - 1
- 1.000000001 - 1.5
- 1.500000001 - 2
- 2.000000001 - 2.5
- 2.500000001 - 3
- 3.000000001 - 4
- 4.000000001 - 5
- 5.000000001 - 6
- 6.000000001 - 7
- 7.000000001 - 8
- 8.000000001 - 9
- 9.000000001 - 10
- 10.00000001 - 15
- 15.00000001 - 43.10229492

0 250 500 1,000 Feet



Legend

StreetMapUSA

- Streets
- Interstate
- US Highway
- State Highway
- All CA, NV, OR Canals
- Levees
- ChannelBoundaryAllReaches

d800cfs_all

Depth (feet)

- 0.000091553 - 0.5
- 0.5 - 1
- 1.000000001 - 1.5
- 1.500000001 - 2
- 2.000000001 - 2.5
- 2.500000001 - 3
- 3.000000001 - 4
- 4.000000001 - 5
- 5.000000001 - 6
- 6.000000001 - 7
- 7.000000001 - 8
- 8.000000001 - 9
- 9.000000001 - 10
- 10.00000001 - 15
- 15.00000001 - 43.10229492

0 250 500 1,000 Feet



Legend

StreetMapUSA

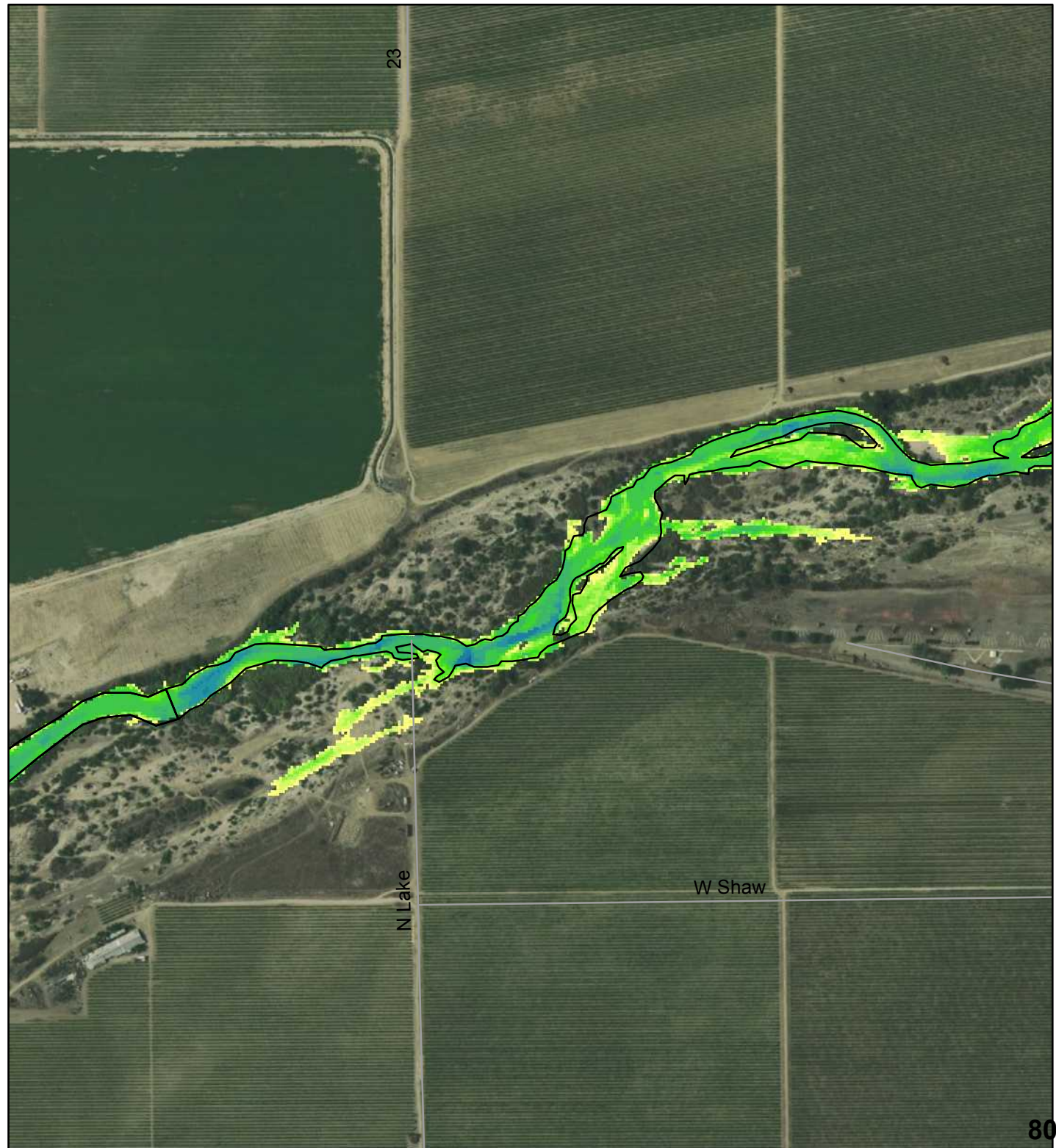
- Streets
- Interstate
- US Highway
- State Highway
- All CA, NV, OR Canals
- Levees
- ChannelBoundaryAllReaches

d800cfs_all

Depth (feet)

- 0.000091553 - 0.5
- 0.5 - 1
- 1.000000001 - 1.5
- 1.500000001 - 2
- 2.000000001 - 2.5
- 2.500000001 - 3
- 3.000000001 - 4
- 4.000000001 - 5
- 5.000000001 - 6
- 6.000000001 - 7
- 7.000000001 - 8
- 8.000000001 - 9
- 9.000000001 - 10
- 10.00000001 - 15
- 15.00000001 - 43.10229492

0 250 500 1,000 Feet



Legend

StreetMapUSA

- Streets
- Interstate
- US Highway
- State Highway
- All CA, NV, OR Canals
- Levees
- ChannelBoundaryAllReaches

d800cfs_all

Depth (feet)

- 0.000091553 - 0.5
- 0.5 - 1
- 1.000000001 - 1.5
- 1.500000001 - 2
- 2.000000001 - 2.5
- 2.500000001 - 3
- 3.000000001 - 4
- 4.000000001 - 5
- 5.000000001 - 6
- 6.000000001 - 7
- 7.000000001 - 8
- 8.000000001 - 9
- 9.000000001 - 10
- 10.000000001 - 15
- 15.000000001 - 43.10229492

0 250 500 1,000 Feet



Legend

StreetMapUSA

- Streets
- Interstate
- US Highway
- State Highway
- All CA, NV, OR Canals
- Levees
- ChannelBoundaryAllReaches

d800cfs_all

Depth (feet)

- 0.000091553 - 0.5
- 0.5 - 1
- 1.000000001 - 1.5
- 1.500000001 - 2
- 2.000000001 - 2.5
- 2.500000001 - 3
- 3.000000001 - 4
- 4.000000001 - 5
- 5.000000001 - 6
- 6.000000001 - 7
- 7.000000001 - 8
- 8.000000001 - 9
- 9.000000001 - 10
- 10.00000001 - 15
- 15.00000001 - 43.10229492

0 250 500 1,000 Feet



Legend

StreetMapUSA

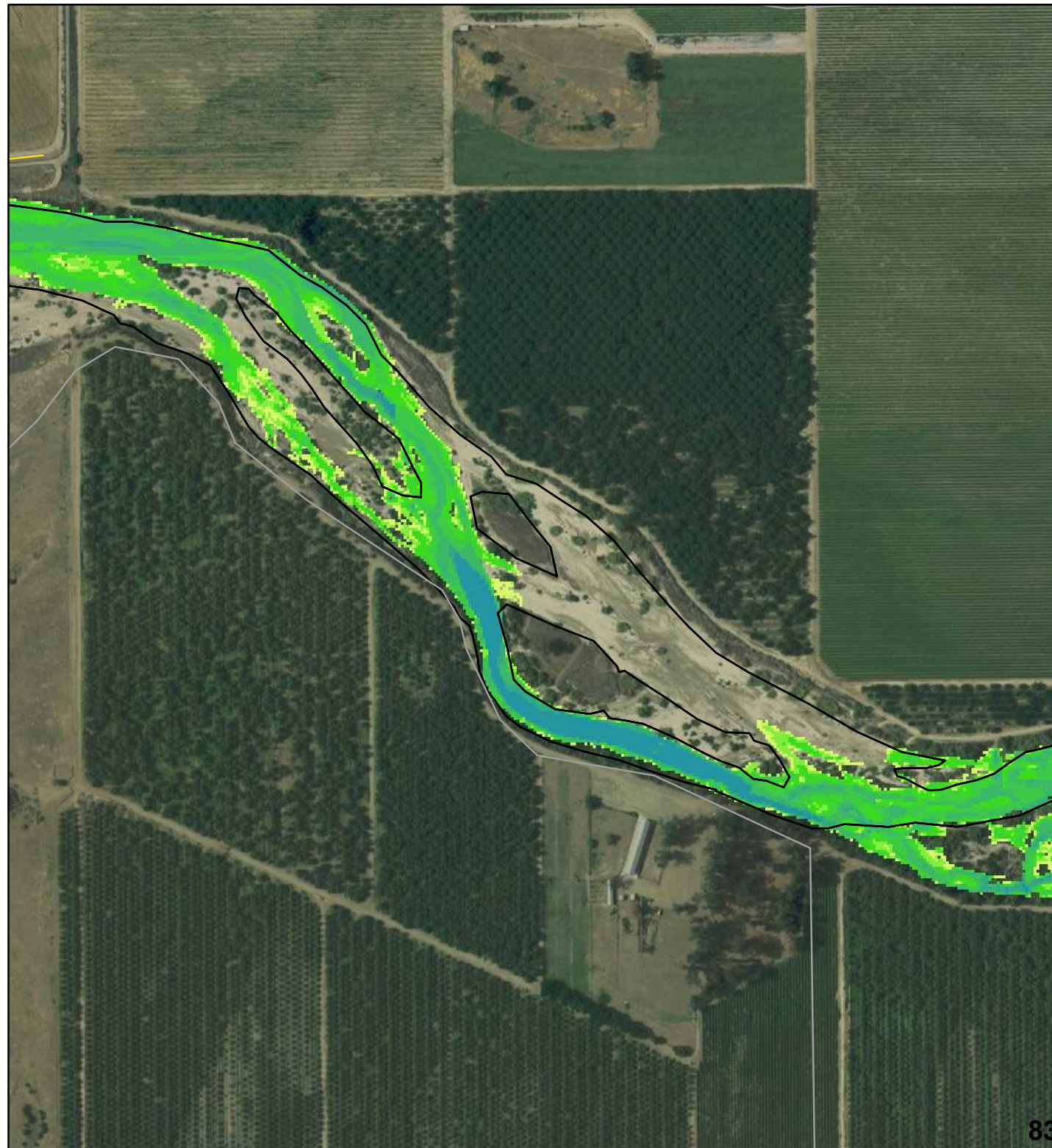
- Streets
- Interstate
- US Highway
- State Highway
- All CA, NV, OR Canals
- Levees
- ChannelBoundaryAllReaches

d800cfs_all

Depth (feet)

- 0.000091553 - 0.5
- 0.5 - 1
- 1.000000001 - 1.5
- 1.500000001 - 2
- 2.000000001 - 2.5
- 2.500000001 - 3
- 3.000000001 - 4
- 4.000000001 - 5
- 5.000000001 - 6
- 6.000000001 - 7
- 7.000000001 - 8
- 8.000000001 - 9
- 9.000000001 - 10
- 10.000000001 - 15
- 15.000000001 - 43.10229492

0 250 500 1,000 Feet



Legend

StreetMapUSA

- Streets
- Interstate
- US Highway
- State Highway
- All CA, NV, OR Canals
- Levees
- ChannelBoundaryAllReaches

d800cfs_all

Depth (feet)

- 0.000091553 - 0.5
- 0.5 - 1
- 1.000000001 - 1.5
- 1.500000001 - 2
- 2.000000001 - 2.5
- 2.500000001 - 3
- 3.000000001 - 4
- 4.000000001 - 5
- 5.000000001 - 6
- 6.000000001 - 7
- 7.000000001 - 8
- 8.000000001 - 9
- 9.000000001 - 10
- 10.00000001 - 15
- 15.00000001 - 43.10229492

0 250 500 1,000 Feet



Legend

StreetMapUSA

- Streets
- Interstate
- US Highway
- State Highway
- All CA, NV, OR Canals
- Levees
- ChannelBoundaryAllReaches

d800cfs_all

Depth (feet)

- 0.000091553 - 0.5
- 0.5 - 1
- 1.000000001 - 1.5
- 1.500000001 - 2
- 2.000000001 - 2.5
- 2.500000001 - 3
- 3.000000001 - 4
- 4.000000001 - 5
- 5.000000001 - 6
- 6.000000001 - 7
- 7.000000001 - 8
- 8.000000001 - 9
- 9.000000001 - 10
- 10.00000001 - 15
- 15.00000001 - 43.10229492

0 250 500 1,000 Feet



Legend

StreetMapUSA

- Streets
- Interstate
- US Highway
- State Highway
- All CA, NV, OR Canals
- Levees
- ChannelBoundaryAllReaches

d800cfs_all

Depth (feet)

- 0.000091553 - 0.5
- 0.5 - 1
- 1.000000001 - 1.5
- 1.500000001 - 2
- 2.000000001 - 2.5
- 2.500000001 - 3
- 3.000000001 - 4
- 4.000000001 - 5
- 5.000000001 - 6
- 6.000000001 - 7
- 7.000000001 - 8
- 8.000000001 - 9
- 9.000000001 - 10
- 10.000000001 - 15
- 15.000000001 - 43.10229492

0 250 500 1,000 Feet



Legend

StreetMapUSA

- Streets
- Interstate
- US Highway
- State Highway
- All CA, NV, OR Canals
- Levees
- ChannelBoundaryAllReaches

d800cfs_all

Depth (feet)

- 0.000091553 - 0.5
- 0.5 - 1
- 1.000000001 - 1.5
- 1.500000001 - 2
- 2.000000001 - 2.5
- 2.500000001 - 3
- 3.000000001 - 4
- 4.000000001 - 5
- 5.000000001 - 6
- 6.000000001 - 7
- 7.000000001 - 8
- 8.000000001 - 9
- 9.000000001 - 10
- 10.00000001 - 15
- 15.00000001 - 43.10229492

0 250 500 1,000 Feet



Legend

StreetMapUSA

- Streets
- Interstate
- US Highway
- State Highway
- All CA, NV, OR Canals
- Levees
- ChannelBoundaryAllReaches

d800cfs_all

Depth (feet)

- 0.000091553 - 0.5
- 0.5 - 1
- 1.000000001 - 1.5
- 1.500000001 - 2
- 2.000000001 - 2.5
- 2.500000001 - 3
- 3.000000001 - 4
- 4.000000001 - 5
- 5.000000001 - 6
- 6.000000001 - 7
- 7.000000001 - 8
- 8.000000001 - 9
- 9.000000001 - 10
- 10.00000001 - 15
- 15.00000001 - 43.10229492

0 250 500 1,000 Feet



Legend

StreetMapUSA

- Streets
- Interstate
- US Highway
- State Highway
- All CA, NV, OR Canals
- Levees
- ChannelBoundaryAllReaches

d800cfs_all

Depth (feet)

- 0.000091553 - 0.5
- 0.5 - 1
- 1.000000001 - 1.5
- 1.500000001 - 2
- 2.000000001 - 2.5
- 2.500000001 - 3
- 3.000000001 - 4
- 4.000000001 - 5
- 5.000000001 - 6
- 6.000000001 - 7
- 7.000000001 - 8
- 8.000000001 - 9
- 9.000000001 - 10
- 10.00000001 - 15
- 15.00000001 - 43.10229492

0 250 500 1,000 Feet



Legend

StreetMapUSA

- Streets
- Interstate
- US Highway
- State Highway
- All CA, NV, OR Canals
- Levees
- ChannelBoundaryAllReaches

d800cfs_all

Depth (feet)

- 0.000091553 - 0.5
- 0.5 - 1
- 1.000000001 - 1.5
- 1.500000001 - 2
- 2.000000001 - 2.5
- 2.500000001 - 3
- 3.000000001 - 4
- 4.000000001 - 5
- 5.000000001 - 6
- 6.000000001 - 7
- 7.000000001 - 8
- 8.000000001 - 9
- 9.000000001 - 10
- 10.000000001 - 15
- 15.000000001 - 43.10229492

0 250 500 1,000 Feet



Legend

StreetMapUSA


- Streets
- Interstate
- US Highway
- State Highway
- All CA, NV, OR Canals
- Levees
- ChannelBoundaryAllReaches

d800cfs_all

Depth (feet)

- 0.000091553 - 0.5
- 0.5 - 1
- 1.000000001 - 1.5
- 1.500000001 - 2
- 2.000000001 - 2.5
- 2.500000001 - 3
- 3.000000001 - 4
- 4.000000001 - 5
- 5.000000001 - 6
- 6.000000001 - 7
- 7.000000001 - 8
- 8.000000001 - 9
- 9.000000001 - 10
- 10.000000001 - 15
- 15.000000001 - 43.10229492

0 250 500 1,000 Feet



Legend

StreetMapUSA

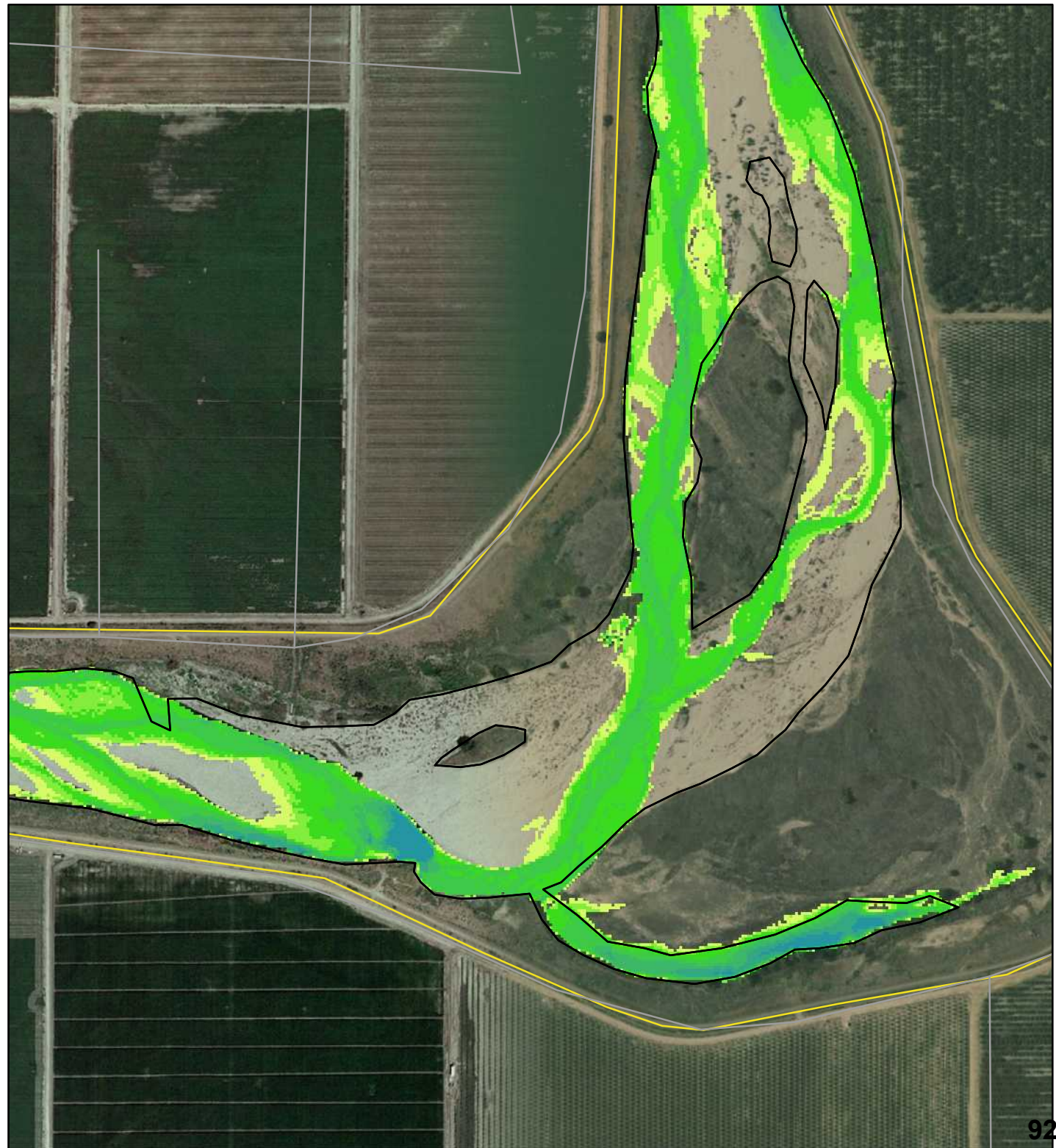
- Streets
- Interstate
- US Highway
- State Highway
- All CA, NV, OR Canals
- Levees
- ChannelBoundaryAllReaches

d800cfs_all

Depth (feet)

- 0.000091553 - 0.5
- 0.5 - 1
- 1.000000001 - 1.5
- 1.500000001 - 2
- 2.000000001 - 2.5
- 2.500000001 - 3
- 3.000000001 - 4
- 4.000000001 - 5
- 5.000000001 - 6
- 6.000000001 - 7
- 7.000000001 - 8
- 8.000000001 - 9
- 9.000000001 - 10
- 10.000000001 - 15
- 15.000000001 - 43.10229492

0 250 500 1,000 Feet



Legend

StreetMapUSA

- Streets
- Interstate
- US Highway
- State Highway
- All CA, NV, OR Canals
- Levees
- ChannelBoundaryAllReaches

d800cfs_all

Depth (feet)

- 0.000091553 - 0.5
- 0.5 - 1
- 1.000000001 - 1.5
- 1.500000001 - 2
- 2.000000001 - 2.5
- 2.500000001 - 3
- 3.000000001 - 4
- 4.000000001 - 5
- 5.000000001 - 6
- 6.000000001 - 7
- 7.000000001 - 8
- 8.000000001 - 9
- 9.000000001 - 10
- 10.000000001 - 15
- 15.000000001 - 43.10229492

0 250 500 1,000 Feet



Legend

StreetMapUSA


- Streets
- Interstate
- US Highway
- State Highway
- All CA, NV, OR Canals
- Levees
- ChannelBoundaryAllReaches

d800cfs_all

Depth (feet)

- 0.000091553 - 0.5
- 0.5 - 1
- 1.000000001 - 1.5
- 1.500000001 - 2
- 2.000000001 - 2.5
- 2.500000001 - 3
- 3.000000001 - 4
- 4.000000001 - 5
- 5.000000001 - 6
- 6.000000001 - 7
- 7.000000001 - 8
- 8.000000001 - 9
- 9.000000001 - 10
- 10.000000001 - 15
- 15.000000001 - 43.10229492

0 250 500 1,000 Feet



Legend

StreetMapUSA

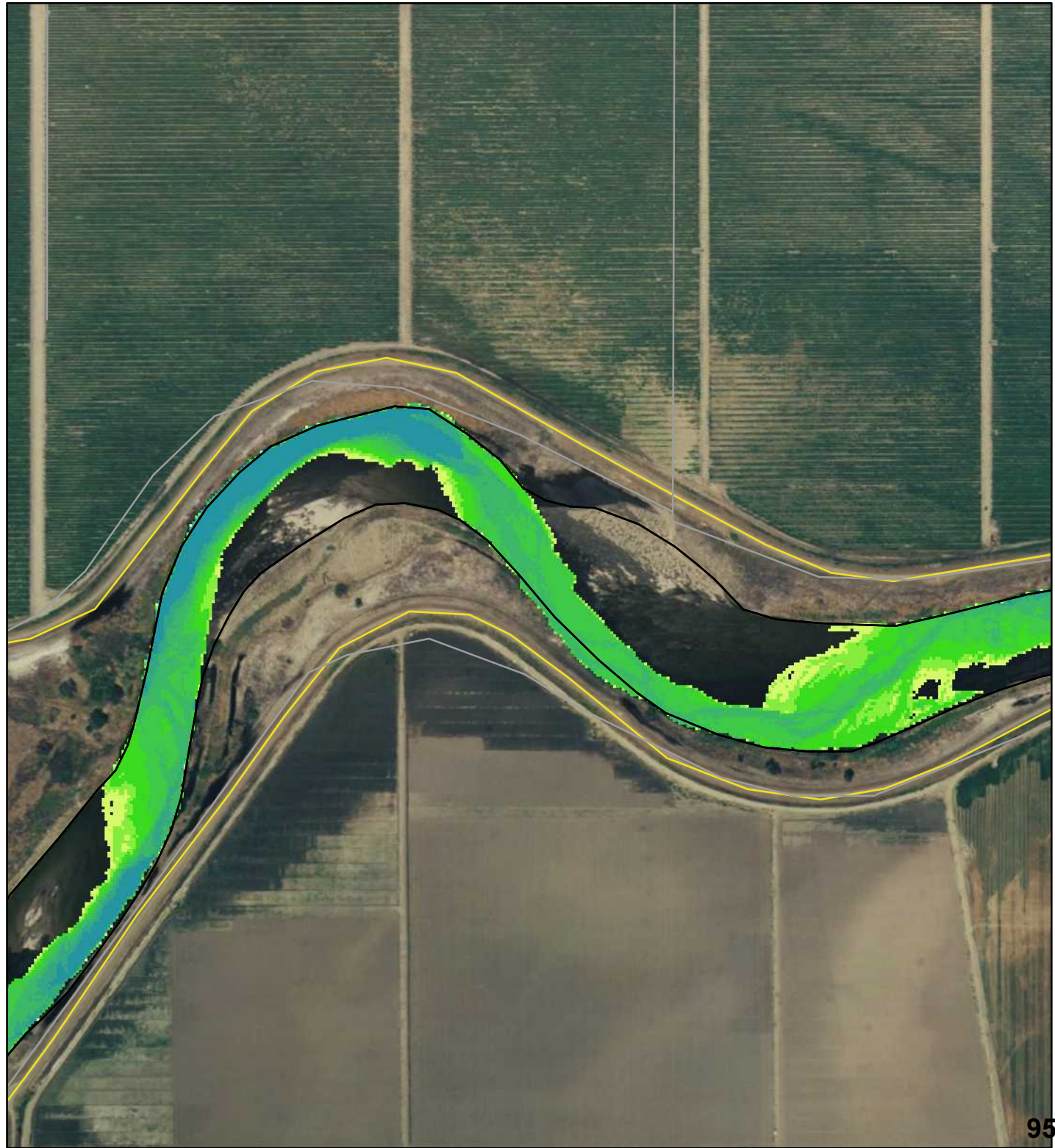
- Streets
- Interstate
- US Highway
- State Highway
- All CA, NV, OR Canals
- Levees
- ChannelBoundaryAllReaches

d800cfs_all

Depth (feet)

- 0.000091553 - 0.5
- 0.5 - 1
- 1.000000001 - 1.5
- 1.500000001 - 2
- 2.000000001 - 2.5
- 2.500000001 - 3
- 3.000000001 - 4
- 4.000000001 - 5
- 5.000000001 - 6
- 6.000000001 - 7
- 7.000000001 - 8
- 8.000000001 - 9
- 9.000000001 - 10
- 10.000000001 - 15
- 15.000000001 - 43.10229492

0 250 500 1,000 Feet



Legend

StreetMapUSA

- Streets
- Interstate
- US Highway
- State Highway
- All CA, NV, OR Canals
- Levees
- ChannelBoundaryAllReaches

d800cfs_all

Depth (feet)

- 0.000091553 - 0.5
- 0.5 - 1
- 1.000000001 - 1.5
- 1.500000001 - 2
- 2.000000001 - 2.5
- 2.500000001 - 3
- 3.000000001 - 4
- 4.000000001 - 5
- 5.000000001 - 6
- 6.000000001 - 7
- 7.000000001 - 8
- 8.000000001 - 9
- 9.000000001 - 10
- 10.000000001 - 15
- 15.000000001 - 43.10229492

0 250 500 1,000 Feet



Legend

StreetMapUSA

- Streets
- Interstate
- US Highway
- State Highway
- All CA, NV, OR Canals
- Levees
- ChannelBoundaryAllReaches

d800cfs_all

Depth (feet)

- 0.000091553 - 0.5
- 0.5 - 1
- 1.000000001 - 1.5
- 1.500000001 - 2
- 2.000000001 - 2.5
- 2.500000001 - 3
- 3.000000001 - 4
- 4.000000001 - 5
- 5.000000001 - 6
- 6.000000001 - 7
- 7.000000001 - 8
- 8.000000001 - 9
- 9.000000001 - 10
- 10.000000001 - 15
- 15.000000001 - 43.10229492

0 250 500 1,000 Feet



Legend

StreetMapUSA

- Streets
- Interstate
- US Highway
- State Highway
- All CA, NV, OR Canals
- Levees
- ChannelBoundaryAllReaches

d800cfs_all

Depth (feet)

- 0.000091553 - 0.5
- 0.5 - 1
- 1.000000001 - 1.5
- 1.500000001 - 2
- 2.000000001 - 2.5
- 2.500000001 - 3
- 3.000000001 - 4
- 4.000000001 - 5
- 5.000000001 - 6
- 6.000000001 - 7
- 7.000000001 - 8
- 8.000000001 - 9
- 9.000000001 - 10
- 10.00000001 - 15
- 15.00000001 - 43.10229492

0 250 500 1,000 Feet



Legend

StreetMapUSA


- Streets
- Interstate
- US Highway
- State Highway
- All CA, NV, OR Canals
- Levees
- ChannelBoundaryAllReaches

d800cfs_all

Depth (feet)

- 0.000091553 - 0.5
- 0.5 - 1
- 1.000000001 - 1.5
- 1.500000001 - 2
- 2.000000001 - 2.5
- 2.500000001 - 3
- 3.000000001 - 4
- 4.000000001 - 5
- 5.000000001 - 6
- 6.000000001 - 7
- 7.000000001 - 8
- 8.000000001 - 9
- 9.000000001 - 10
- 10.000000001 - 15
- 15.000000001 - 43.10229492

0 250 500 1,000 Feet



Legend

StreetMapUSA

- Streets
- Interstate
- US Highway
- State Highway
- All CA, NV, OR Canals
- Levees
- ChannelBoundaryAllReaches

d800cfs_all

Depth (feet)

- 0.000091553 - 0.5
- 0.5 - 1
- 1.000000001 - 1.5
- 1.500000001 - 2
- 2.000000001 - 2.5
- 2.500000001 - 3
- 3.000000001 - 4
- 4.000000001 - 5
- 5.000000001 - 6
- 6.000000001 - 7
- 7.000000001 - 8
- 8.000000001 - 9
- 9.000000001 - 10
- 10.000000001 - 15
- 15.000000001 - 43.10229492

0 250 500 1,000 Feet



Legend

StreetMapUSA

- Streets
- Interstate
- US Highway
- State Highway
- All CA, NV, OR Canals
- Levees
- ChannelBoundaryAllReaches

d800cfs_all

Depth (feet)

- 0.000091553 - 0.5
- 0.5 - 1
- 1.000000001 - 1.5
- 1.500000001 - 2
- 2.000000001 - 2.5
- 2.500000001 - 3
- 3.000000001 - 4
- 4.000000001 - 5
- 5.000000001 - 6
- 6.000000001 - 7
- 7.000000001 - 8
- 8.000000001 - 9
- 9.000000001 - 10
- 10.00000001 - 15
- 15.00000001 - 43.10229492

0 250 500 1,000 Feet



Legend

StreetMapUSA

- Streets
- Interstate
- US Highway
- State Highway
- All CA, NV, OR Canals
- Levees
- ChannelBoundaryAllReaches

d800cfs_all

Depth (feet)

- 0.000091553 - 0.5
- 0.5 - 1
- 1.000000001 - 1.5
- 1.500000001 - 2
- 2.000000001 - 2.5
- 2.500000001 - 3
- 3.000000001 - 4
- 4.000000001 - 5
- 5.000000001 - 6
- 6.000000001 - 7
- 7.000000001 - 8
- 8.000000001 - 9
- 9.000000001 - 10
- 10.000000001 - 15
- 15.000000001 - 43.10229492

0 250 500 1,000 Feet



Legend

StreetMapUSA

- Streets
- Interstate
- US Highway
- State Highway
- All CA, NV, OR Canals
- Levees
- ChannelBoundaryAllReaches

d800cfs_all

Depth (feet)

- 0.000091553 - 0.5
- 0.5 - 1
- 1.000000001 - 1.5
- 1.500000001 - 2
- 2.000000001 - 2.5
- 2.500000001 - 3
- 3.000000001 - 4
- 4.000000001 - 5
- 5.000000001 - 6
- 6.000000001 - 7
- 7.000000001 - 8
- 8.000000001 - 9
- 9.000000001 - 10
- 10.00000001 - 15
- 15.00000001 - 43.10229492

0 250 500 1,000 Feet



Legend

StreetMapUSA


- Streets
- Interstate
- US Highway
- State Highway
- All CA, NV, OR Canals
- Levees
- ChannelBoundaryAllReaches

d800cfs_all

Depth (feet)

- 0.000091553 - 0.5
- 0.5 - 1
- 1.000000001 - 1.5
- 1.500000001 - 2
- 2.000000001 - 2.5
- 2.500000001 - 3
- 3.000000001 - 4
- 4.000000001 - 5
- 5.000000001 - 6
- 6.000000001 - 7
- 7.000000001 - 8
- 8.000000001 - 9
- 9.000000001 - 10
- 10.00000001 - 15
- 15.00000001 - 43.10229492

0 250 500 1,000 Feet



Legend

StreetMapUSA


- Streets
- Interstate
- US Highway
- State Highway
- All CA, NV, OR Canals
- Levees
- ChannelBoundaryAllReaches

d800cfs_all

Depth (feet)

- 0.000091553 - 0.5
- 0.5 - 1
- 1.000000001 - 1.5
- 1.500000001 - 2
- 2.000000001 - 2.5
- 2.500000001 - 3
- 3.000000001 - 4
- 4.000000001 - 5
- 5.000000001 - 6
- 6.000000001 - 7
- 7.000000001 - 8
- 8.000000001 - 9
- 9.000000001 - 10
- 10.00000001 - 15
- 15.00000001 - 43.10229492

0 250 500 1,000 Feet



Legend

StreetMapUSA

- Streets
- Interstate
- US Highway
- State Highway
- All CA, NV, OR Canals
- Levees
- ChannelBoundaryAllReaches

d800cfs_all

Depth (feet)

- 0.000091553 - 0.5
- 0.5 - 1
- 1.000000001 - 1.5
- 1.500000001 - 2
- 2.000000001 - 2.5
- 2.500000001 - 3
- 3.000000001 - 4
- 4.000000001 - 5
- 5.000000001 - 6
- 6.000000001 - 7
- 7.000000001 - 8
- 8.000000001 - 9
- 9.000000001 - 10
- 10.000000001 - 15
- 15.000000001 - 43.10229492

0 250 500 1,000 Feet



Legend

StreetMapUSA

- Streets
- Interstate
- US Highway
- State Highway
- All CA, NV, OR Canals
- Levees
- ChannelBoundaryAllReaches

d800cfs_all

Depth (feet)

- 0.000091553 - 0.5
- 0.5 - 1
- 1.000000001 - 1.5
- 1.500000001 - 2
- 2.000000001 - 2.5
- 2.500000001 - 3
- 3.000000001 - 4
- 4.000000001 - 5
- 5.000000001 - 6
- 6.000000001 - 7
- 7.000000001 - 8
- 8.000000001 - 9
- 9.000000001 - 10
- 10.00000001 - 15
- 15.00000001 - 43.10229492

0 250 500 1,000 Feet



Legend

StreetMapUSA

- Streets
- Interstate
- US Highway
- State Highway
- All CA, NV, OR Canals
- Levees
- ChannelBoundaryAllReaches

d800cfs_all

Depth (feet)

- 0.000091553 - 0.5
- 0.5 - 1
- 1.000000001 - 1.5
- 1.500000001 - 2
- 2.000000001 - 2.5
- 2.500000001 - 3
- 3.000000001 - 4
- 4.000000001 - 5
- 5.000000001 - 6
- 6.000000001 - 7
- 7.000000001 - 8
- 8.000000001 - 9
- 9.000000001 - 10
- 10.000000001 - 15
- 15.000000001 - 43.10229492

0 250 500 1,000 Feet



Legend

StreetMapUSA

- Streets
- Interstate
- US Highway
- State Highway
- All CA, NV, OR Canals
- Levees
- ChannelBoundaryAllReaches

d800cfs_all

Depth (feet)

- 0.000091553 - 0.5
- 0.5 - 1
- 1.000000001 - 1.5
- 1.500000001 - 2
- 2.000000001 - 2.5
- 2.500000001 - 3
- 3.000000001 - 4
- 4.000000001 - 5
- 5.000000001 - 6
- 6.000000001 - 7
- 7.000000001 - 8
- 8.000000001 - 9
- 9.000000001 - 10
- 10.00000001 - 15
- 15.00000001 - 43.10229492

0 250 500 1,000 Feet



Legend

StreetMapUSA

- Streets
- Interstate
- US Highway
- State Highway
- All CA, NV, OR Canals
- Levees
- ChannelBoundaryAllReaches

d800cfs_all

Depth (feet)

- 0.000091553 - 0.5
- 0.5 - 1
- 1.000000001 - 1.5
- 1.500000001 - 2
- 2.000000001 - 2.5
- 2.500000001 - 3
- 3.000000001 - 4
- 4.000000001 - 5
- 5.000000001 - 6
- 6.000000001 - 7
- 7.000000001 - 8
- 8.000000001 - 9
- 9.000000001 - 10
- 10.000000001 - 15
- 15.000000001 - 43.10229492

0 250 500 1,000 Feet



Legend

StreetMapUSA

- Streets
- Interstate
- US Highway
- State Highway
- All CA, NV, OR Canals
- Levees
- ChannelBoundaryAllReaches

d800cfs_all

Depth (feet)

- 0.000091553 - 0.5
- 0.5 - 1
- 1.000000001 - 1.5
- 1.500000001 - 2
- 2.000000001 - 2.5
- 2.500000001 - 3
- 3.000000001 - 4
- 4.000000001 - 5
- 5.000000001 - 6
- 6.000000001 - 7
- 7.000000001 - 8
- 8.000000001 - 9
- 9.000000001 - 10
- 10.000000001 - 15
- 15.000000001 - 43.10229492

0 250 500 1,000 Feet



Legend

StreetMapUSA

- Streets
- Interstate
- US Highway
- State Highway
- All CA, NV, OR Canals
- Levees
- ChannelBoundaryAllReaches

d800cfs_all

Depth (feet)

- 0.000091553 - 0.5
- 0.5 - 1
- 1.000000001 - 1.5
- 1.500000001 - 2
- 2.000000001 - 2.5
- 2.500000001 - 3
- 3.000000001 - 4
- 4.000000001 - 5
- 5.000000001 - 6
- 6.000000001 - 7
- 7.000000001 - 8
- 8.000000001 - 9
- 9.000000001 - 10
- 10.000000001 - 15
- 15.000000001 - 43.10229492

0 250 500 1,000 Feet



Legend

StreetMapUSA

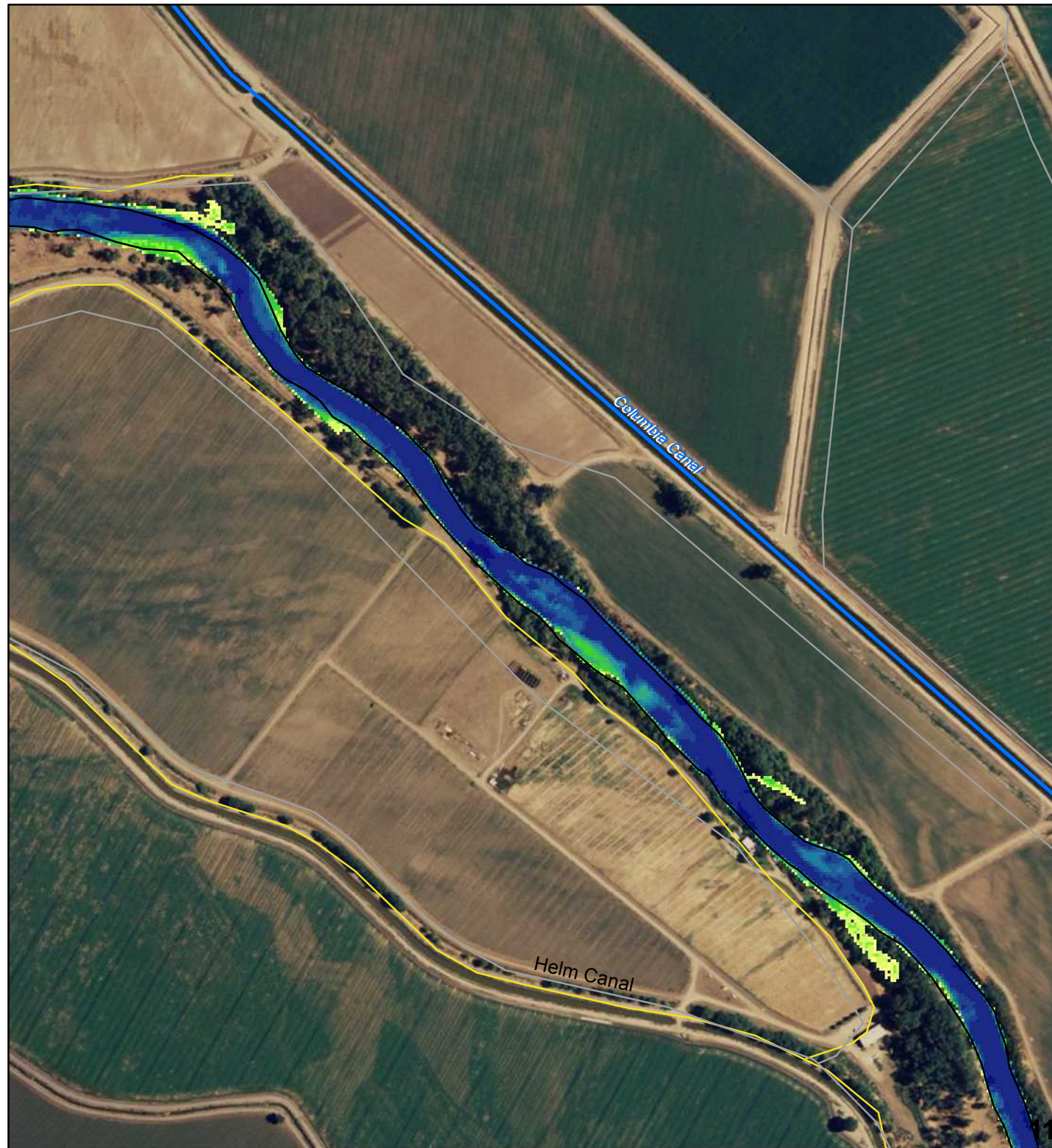
- Streets
- Interstate
- US Highway
- State Highway
- All CA, NV, OR Canals
- Levees
- ChannelBoundaryAllReaches

d800cfs_all

Depth (feet)

- 0.000091553 - 0.5
- 0.5 - 1
- 1.000000001 - 1.5
- 1.500000001 - 2
- 2.000000001 - 2.5
- 2.500000001 - 3
- 3.000000001 - 4
- 4.000000001 - 5
- 5.000000001 - 6
- 6.000000001 - 7
- 7.000000001 - 8
- 8.000000001 - 9
- 9.000000001 - 10
- 10.00000001 - 15
- 15.00000001 - 43.10229492

0 250 500 1,000 Feet



Legend

StreetMapUSA

- Streets
- Interstate
- US Highway
- State Highway
- All CA, NV, OR Canals
- Levees
- ChannelBoundaryAllReaches

d800cfs_all

Depth (feet)

- 0.000091553 - 0.5
- 0.5 - 1
- 1.000000001 - 1.5
- 1.500000001 - 2
- 2.000000001 - 2.5
- 2.500000001 - 3
- 3.000000001 - 4
- 4.000000001 - 5
- 5.000000001 - 6
- 6.000000001 - 7
- 7.000000001 - 8
- 8.000000001 - 9
- 9.000000001 - 10
- 10.000000001 - 15
- 15.000000001 - 43.10229492

0 250 500 1,000 Feet



Legend

StreetMapUSA


- Streets
- Interstate
- US Highway
- State Highway
- All CA, NV, OR Canals
- Levees
- ChannelBoundaryAllReaches

d800cfs_all

Depth (feet)

- 0.000091553 - 0.5
- 0.5 - 1
- 1.000000001 - 1.5
- 1.500000001 - 2
- 2.000000001 - 2.5
- 2.500000001 - 3
- 3.000000001 - 4
- 4.000000001 - 5
- 5.000000001 - 6
- 6.000000001 - 7
- 7.000000001 - 8
- 8.000000001 - 9
- 9.000000001 - 10
- 10.000000001 - 15
- 15.000000001 - 43.10229492

0 250 500 1,000 Feet



Legend

StreetMapUSA

- Streets
- Interstate
- US Highway
- State Highway
- All CA, NV, OR Canals
- Levees
- ChannelBoundaryAllReaches

d800cfs_all

Depth (feet)

- 0.000091553 - 0.5
- 0.5 - 1
- 1.000000001 - 1.5
- 1.500000001 - 2
- 2.000000001 - 2.5
- 2.500000001 - 3
- 3.000000001 - 4
- 4.000000001 - 5
- 5.000000001 - 6
- 6.000000001 - 7
- 7.000000001 - 8
- 8.000000001 - 9
- 9.000000001 - 10
- 10.000000001 - 15
- 15.000000001 - 43.10229492

0 250 500 1,000 Feet



Legend

StreetMapUSA

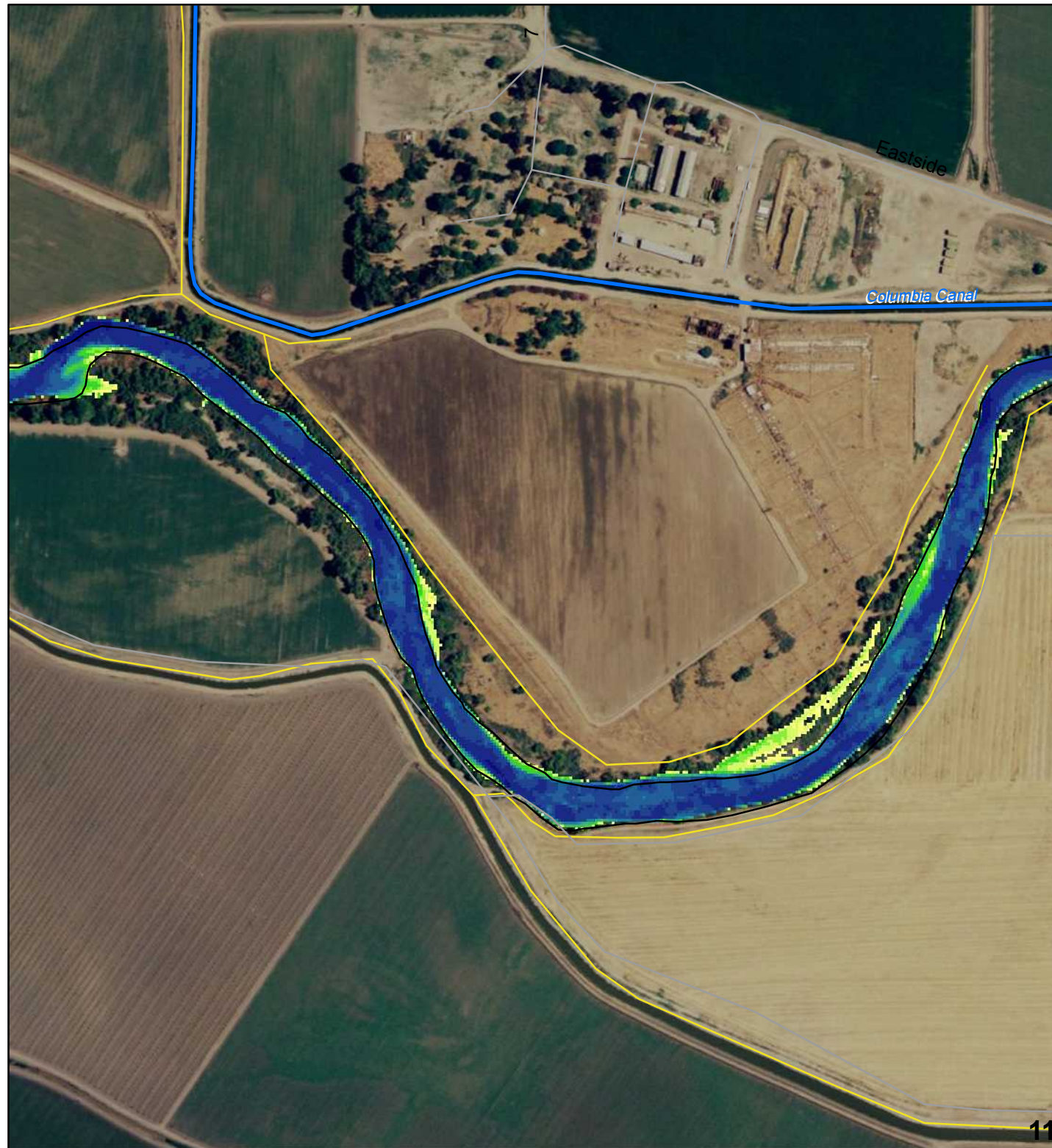
- Streets
- Interstate
- US Highway
- State Highway
- All CA, NV, OR Canals
- Levees
- ChannelBoundaryAllReaches

d800cfs_all

Depth (feet)

- 0.000091553 - 0.5
- 0.5 - 1
- 1.000000001 - 1.5
- 1.500000001 - 2
- 2.000000001 - 2.5
- 2.500000001 - 3
- 3.000000001 - 4
- 4.000000001 - 5
- 5.000000001 - 6
- 6.000000001 - 7
- 7.000000001 - 8
- 8.000000001 - 9
- 9.000000001 - 10
- 10.000000001 - 15
- 15.000000001 - 43.10229492

0 250 500 1,000 Feet



Legend

StreetMapUSA

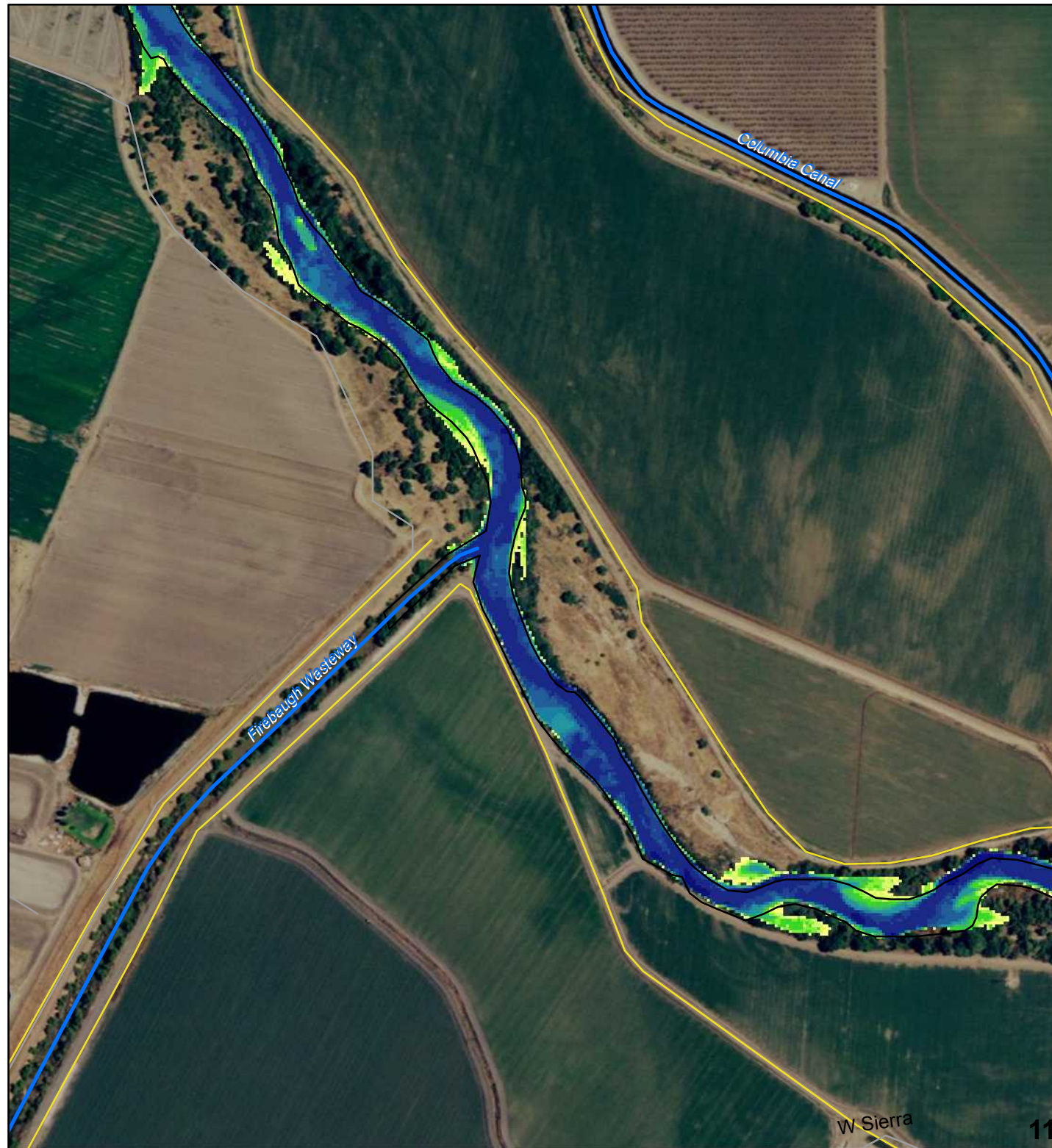
- Streets
- Interstate
- US Highway
- State Highway
- All CA, NV, OR Canals
- Levees
- ChannelBoundaryAllReaches

d800cfs_all

Depth (feet)

- 0.000091553 - 0.5
- 0.5 - 1
- 1.000000001 - 1.5
- 1.500000001 - 2
- 2.000000001 - 2.5
- 2.500000001 - 3
- 3.000000001 - 4
- 4.000000001 - 5
- 5.000000001 - 6
- 6.000000001 - 7
- 7.000000001 - 8
- 8.000000001 - 9
- 9.000000001 - 10
- 10.000000001 - 15
- 15.000000001 - 43.10229492

0 250 500 1,000 Feet



W Sierra

Legend

StreetMapUSA

- Streets
- Interstate
- US Highway
- State Highway
- All CA, NV, OR Canals
- Levees
- ChannelBoundaryAllReaches

d800cfs_all

Depth (feet)

- 0.000091553 - 0.5
- 0.5 - 1
- 1.000000001 - 1.5
- 1.500000001 - 2
- 2.000000001 - 2.5
- 2.500000001 - 3
- 3.000000001 - 4
- 4.000000001 - 5
- 5.000000001 - 6
- 6.000000001 - 7
- 7.000000001 - 8
- 8.000000001 - 9
- 9.000000001 - 10
- 10.00000001 - 15
- 15.00000001 - 43.10229492

0 250 500 1,000 Feet



Legend

StreetMapUSA

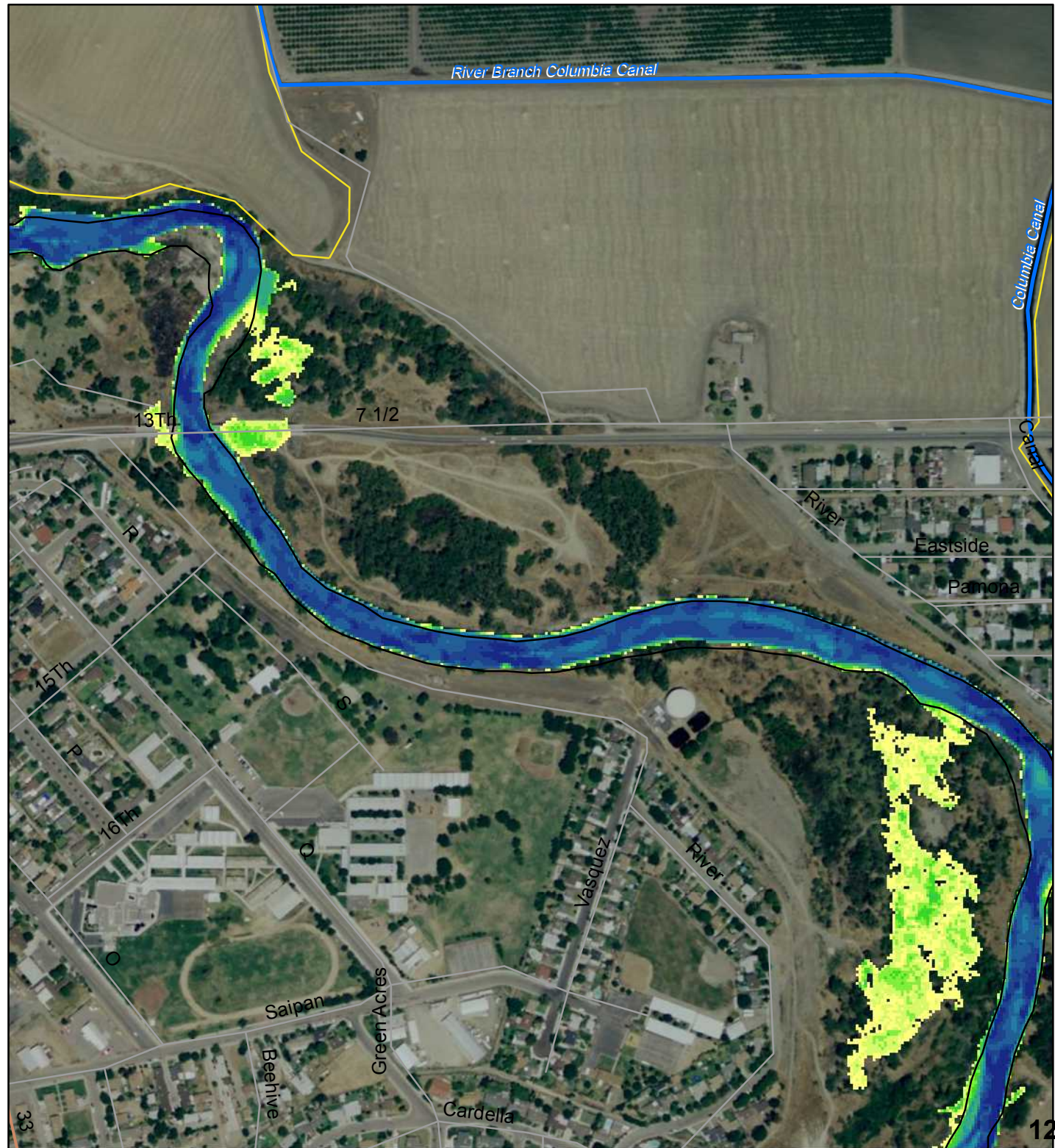
- Streets
- Interstate
- US Highway
- State Highway
- All CA, NV, OR Canals
- Levees
- ChannelBoundaryAllReaches

d800cfs_all

Depth (feet)

- 0.000091553 - 0.5
- 0.5 - 1
- 1.000000001 - 1.5
- 1.500000001 - 2
- 2.000000001 - 2.5
- 2.500000001 - 3
- 3.000000001 - 4
- 4.000000001 - 5
- 5.000000001 - 6
- 6.000000001 - 7
- 7.000000001 - 8
- 8.000000001 - 9
- 9.000000001 - 10
- 10.00000001 - 15
- 15.00000001 - 43.10229492

0 250 500 1,000 Feet



Legend

StreetMapUSA

- Streets
- Interstate
- US Highway
- State Highway
- All CA, NV, OR Canals
- Levees
- ChannelBoundaryAllReaches

d800cfs_all

Depth (feet)

- 0.000091553 - 0.5
- 0.5 - 1
- 1.000000001 - 1.5
- 1.500000001 - 2
- 2.000000001 - 2.5
- 2.500000001 - 3
- 3.000000001 - 4
- 4.000000001 - 5
- 5.000000001 - 6
- 6.000000001 - 7
- 7.000000001 - 8
- 8.000000001 - 9
- 9.000000001 - 10
- 10.00000001 - 15
- 15.00000001 - 43.10229492

0 250 500 1,000 Feet



Legend

StreetMapUSA

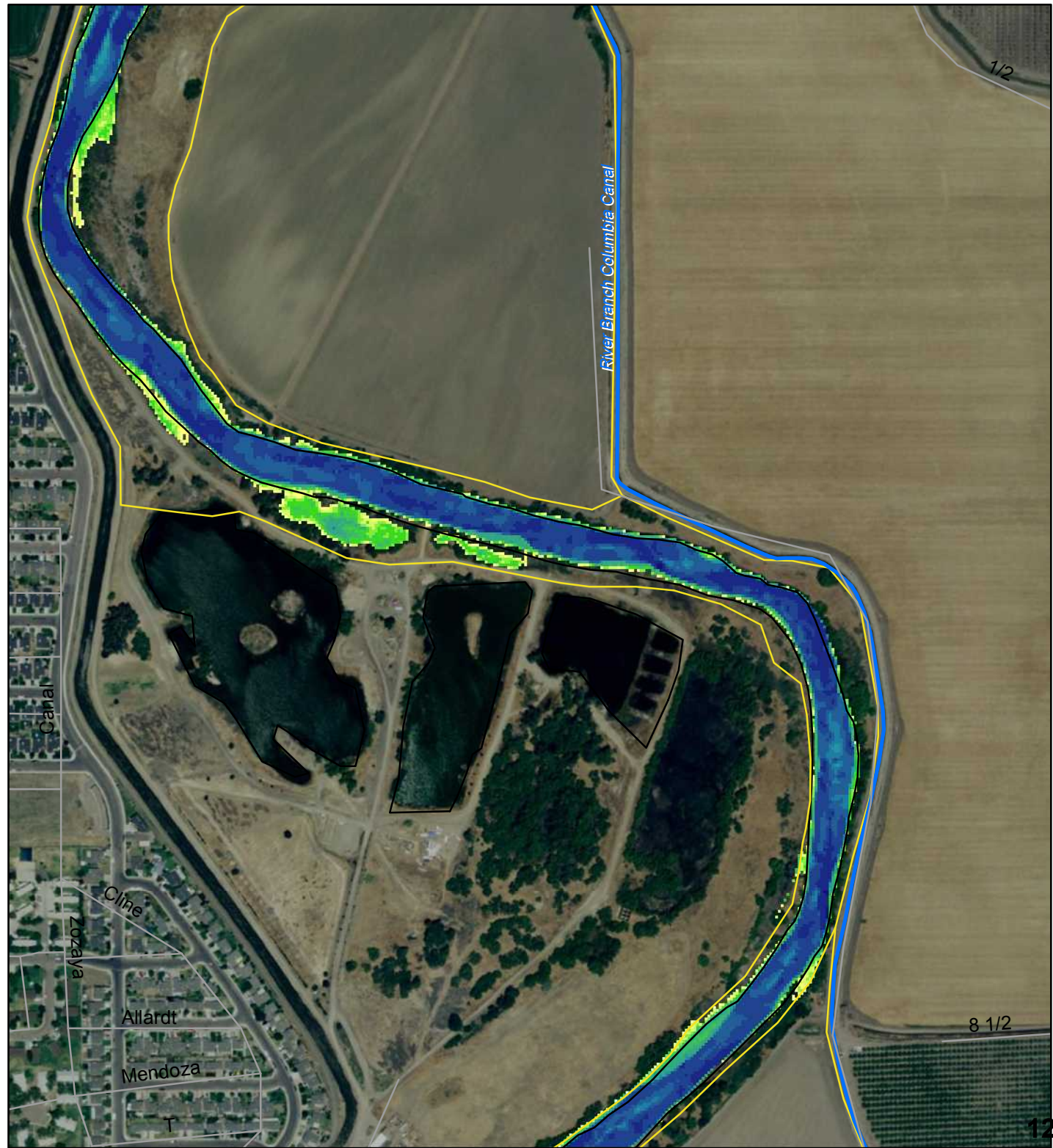
- Streets
- Interstate
- US Highway
- State Highway
- All CA, NV, OR Canals
- Levees
- ChannelBoundaryAllReaches

d800cfs_all

Depth (feet)

- 0.000091553 - 0.5
- 0.5 - 1
- 1.000000001 - 1.5
- 1.500000001 - 2
- 2.000000001 - 2.5
- 2.500000001 - 3
- 3.000000001 - 4
- 4.000000001 - 5
- 5.000000001 - 6
- 6.000000001 - 7
- 7.000000001 - 8
- 8.000000001 - 9
- 9.000000001 - 10
- 10.000000001 - 15
- 15.000000001 - 43.10229492

0 250 500 1,000 Feet



Legend

StreetMapUSA

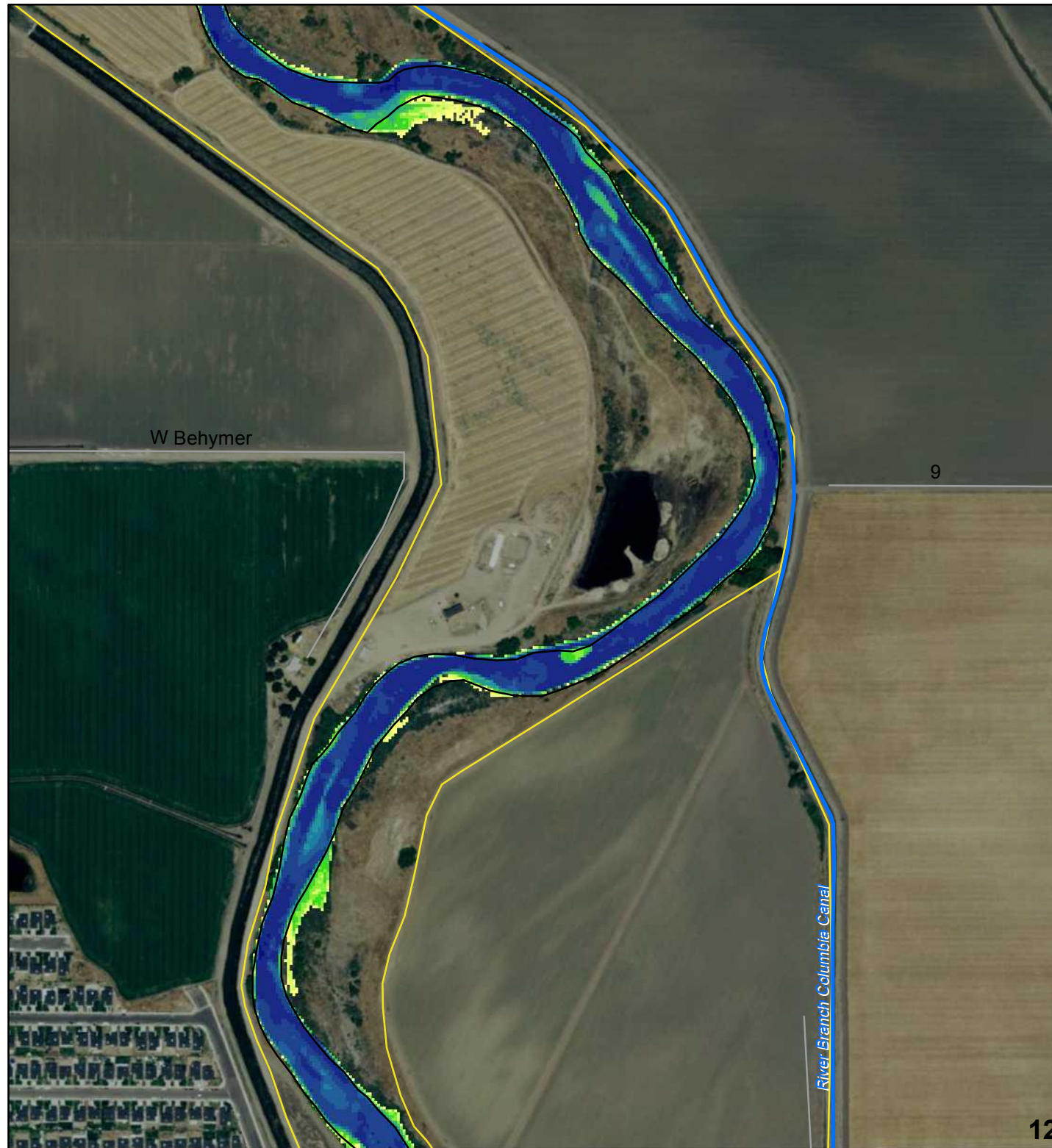
- Streets
- Interstate
- US Highway
- State Highway
- All CA, NV, OR Canals
- Levees
- ChannelBoundaryAllReaches

d800cfs_all

Depth (feet)

- 0.000091553 - 0.5
- 0.5 - 1
- 1.000000001 - 1.5
- 1.500000001 - 2
- 2.000000001 - 2.5
- 2.500000001 - 3
- 3.000000001 - 4
- 4.000000001 - 5
- 5.000000001 - 6
- 6.000000001 - 7
- 7.000000001 - 8
- 8.000000001 - 9
- 9.000000001 - 10
- 10.000000001 - 15
- 15.000000001 - 43.10229492

0 250 500 1,000 Feet



Legend

StreetMapUSA

- Streets
- Interstate
- US Highway
- State Highway
- All CA, NV, OR Canals
- Levees
- ChannelBoundaryAllReaches

d800cfs_all

Depth (feet)

- 0.000091553 - 0.5
- 0.5 - 1
- 1.000000001 - 1.5
- 1.500000001 - 2
- 2.000000001 - 2.5
- 2.500000001 - 3
- 3.000000001 - 4
- 4.000000001 - 5
- 5.000000001 - 6
- 6.000000001 - 7
- 7.000000001 - 8
- 8.000000001 - 9
- 9.000000001 - 10
- 10.000000001 - 15
- 15.000000001 - 43.10229492

0 250 500 1,000 Feet



Legend

StreetMapUSA


- Streets
- Interstate
- US Highway
- State Highway
- All CA, NV, OR Canals
- Levees
- ChannelBoundaryAllReaches

d800cfs_all

Depth (feet)

- 0.000091553 - 0.5
- 0.5 - 1
- 1.000000001 - 1.5
- 1.500000001 - 2
- 2.000000001 - 2.5
- 2.500000001 - 3
- 3.000000001 - 4
- 4.000000001 - 5
- 5.000000001 - 6
- 6.000000001 - 7
- 7.000000001 - 8
- 8.000000001 - 9
- 9.000000001 - 10
- 10.000000001 - 15
- 15.000000001 - 43.10229492

0 250 500 1,000 Feet



Legend

StreetMapUSA

- Streets
- Interstate
- US Highway
- State Highway
- All CA, NV, OR Canals
- Levees
- ChannelBoundaryAllReaches

d800cfs_all

Depth (feet)

- 0.000091553 - 0.5
- 0.5 - 1
- 1.000000001 - 1.5
- 1.500000001 - 2
- 2.000000001 - 2.5
- 2.500000001 - 3
- 3.000000001 - 4
- 4.000000001 - 5
- 5.000000001 - 6
- 6.000000001 - 7
- 7.000000001 - 8
- 8.000000001 - 9
- 9.000000001 - 10
- 10.00000001 - 15
- 15.00000001 - 43.10229492

0 250 500 1,000 Feet



Legend

StreetMapUSA


- Streets
- Interstate
- US Highway
- State Highway
- All CA, NV, OR Canals
- Levees
- ChannelBoundaryAllReaches

d800cfs_all

Depth (feet)

- 0.000091553 - 0.5
- 0.5 - 1
- 1.000000001 - 1.5
- 1.500000001 - 2
- 2.000000001 - 2.5
- 2.500000001 - 3
- 3.000000001 - 4
- 4.000000001 - 5
- 5.000000001 - 6
- 6.000000001 - 7
- 7.000000001 - 8
- 8.000000001 - 9
- 9.000000001 - 10
- 10.00000001 - 15
- 15.00000001 - 43.10229492

0 250 500 1,000 Feet



Legend

StreetMapUSA

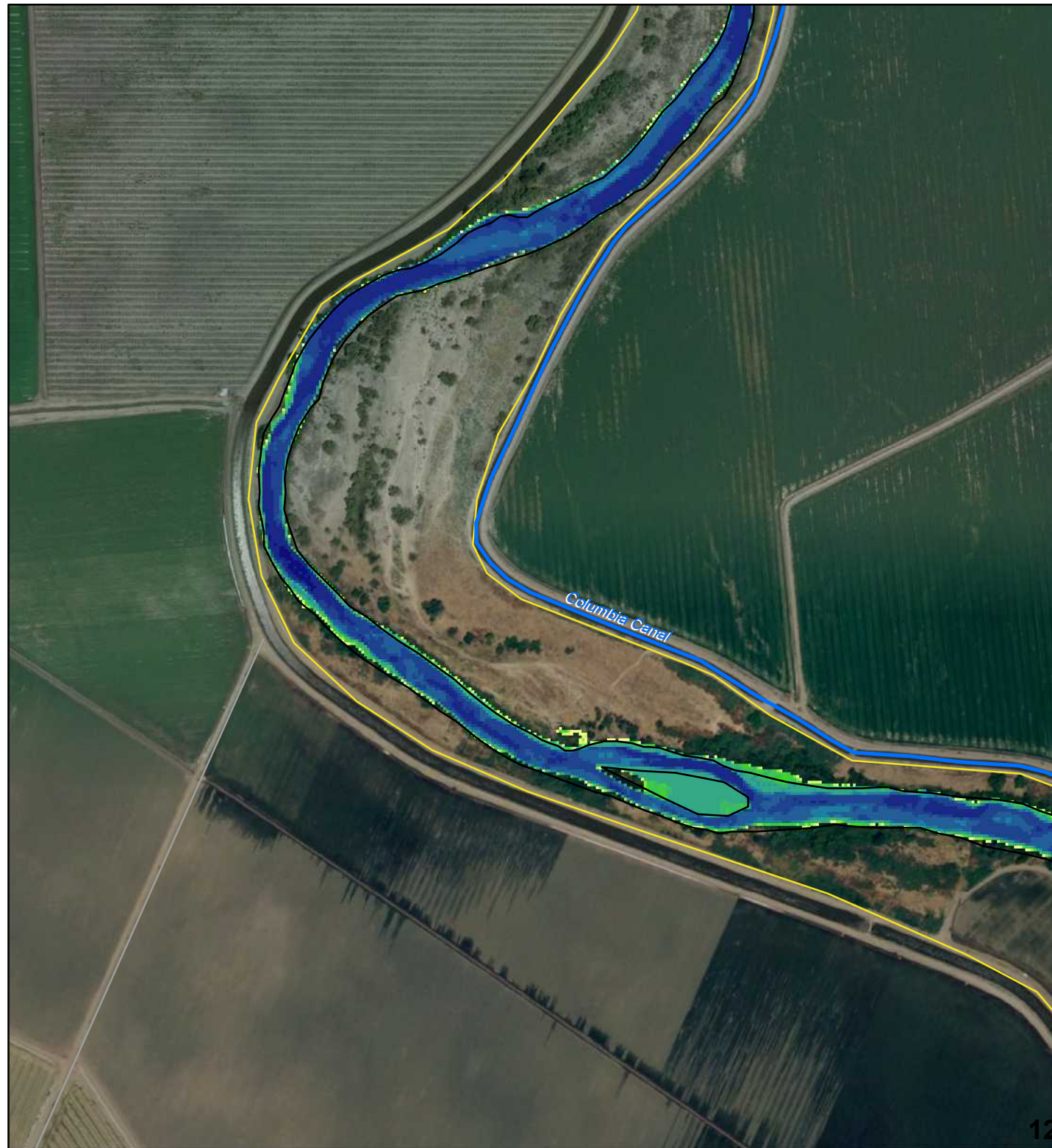
- Streets
- Interstate
- US Highway
- State Highway
- All CA, NV, OR Canals
- Levees
- ChannelBoundaryAllReaches

d800cfs_all

Depth (feet)

- 0.000091553 - 0.5
- 0.5 - 1
- 1.000000001 - 1.5
- 1.500000001 - 2
- 2.000000001 - 2.5
- 2.500000001 - 3
- 3.000000001 - 4
- 4.000000001 - 5
- 5.000000001 - 6
- 6.000000001 - 7
- 7.000000001 - 8
- 8.000000001 - 9
- 9.000000001 - 10
- 10.00000001 - 15
- 15.00000001 - 43.10229492

0 250 500 1,000 Feet



Legend

StreetMapUSA

- Streets
- Interstate
- US Highway
- State Highway
- All CA, NV, OR Canals
- Levees
- ChannelBoundaryAllReaches

d800cfs_all

Depth (feet)

- 0.000091553 - 0.5
- 0.5 - 1
- 1.000000001 - 1.5
- 1.500000001 - 2
- 2.000000001 - 2.5
- 2.500000001 - 3
- 3.000000001 - 4
- 4.000000001 - 5
- 5.000000001 - 6
- 6.000000001 - 7
- 7.000000001 - 8
- 8.000000001 - 9
- 9.000000001 - 10
- 10.00000001 - 15
- 15.00000001 - 43.10229492

0 250 500 1,000 Feet



Legend

StreetMapUSA

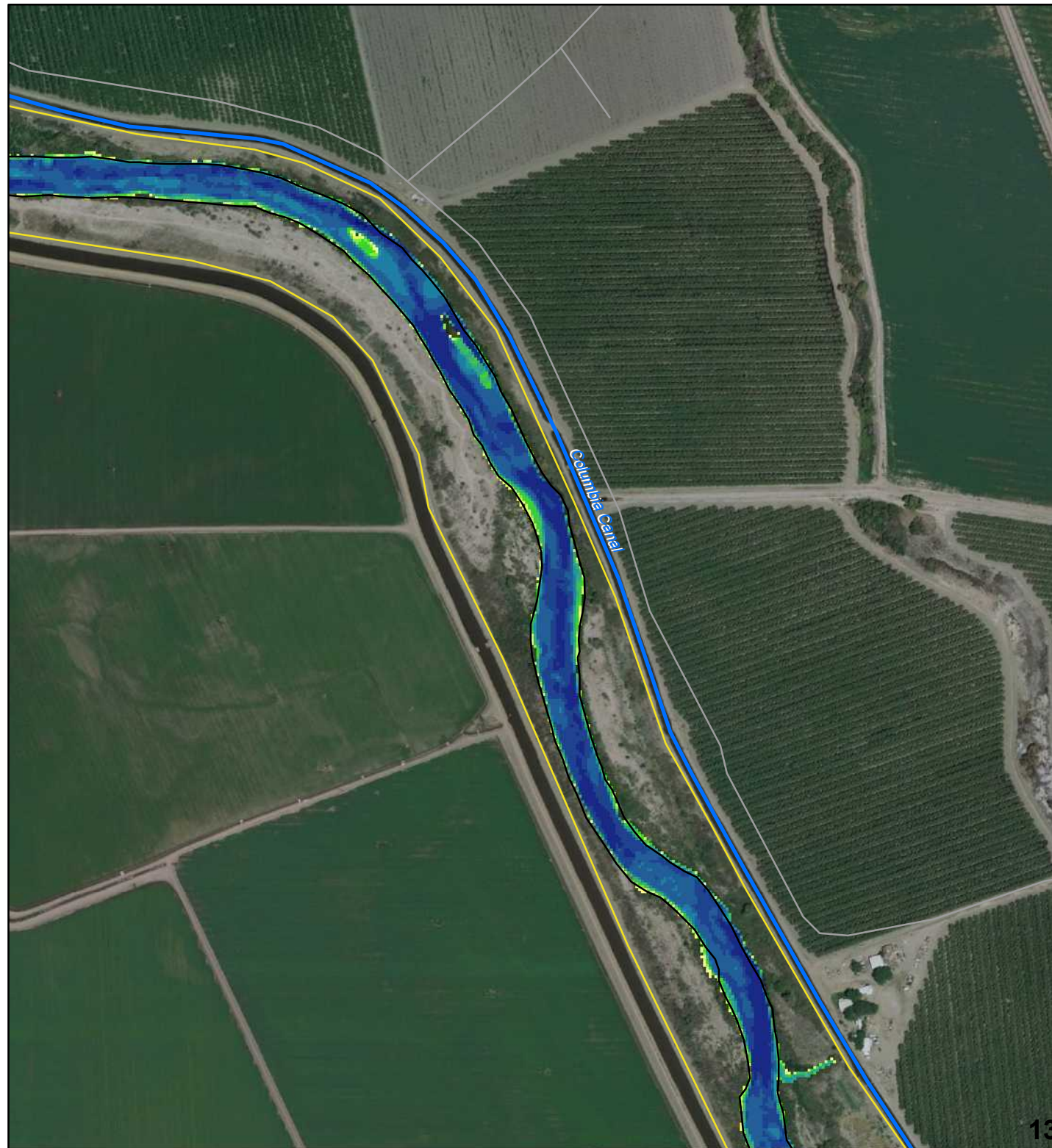
- Streets
- Interstate
- US Highway
- State Highway
- All CA, NV, OR Canals
- Levees
- ChannelBoundaryAllReaches

d800cfs_all

Depth (feet)

- 0.000091553 - 0.5
- 0.5 - 1
- 1.000000001 - 1.5
- 1.500000001 - 2
- 2.000000001 - 2.5
- 2.500000001 - 3
- 3.000000001 - 4
- 4.000000001 - 5
- 5.000000001 - 6
- 6.000000001 - 7
- 7.000000001 - 8
- 8.000000001 - 9
- 9.000000001 - 10
- 10.000000001 - 15
- 15.000000001 - 43.10229492

0 250 500 1,000 Feet



Legend

StreetMapUSA


- Streets
- Interstate
- US Highway
- State Highway
- All CA, NV, OR Canals
- Levees
- ChannelBoundaryAllReaches

d800cfs_all

Depth (feet)

- 0.000091553 - 0.5
- 0.5 - 1
- 1.000000001 - 1.5
- 1.500000001 - 2
- 2.000000001 - 2.5
- 2.500000001 - 3
- 3.000000001 - 4
- 4.000000001 - 5
- 5.000000001 - 6
- 6.000000001 - 7
- 7.000000001 - 8
- 8.000000001 - 9
- 9.000000001 - 10
- 10.00000001 - 15
- 15.00000001 - 43.10229492

0 250 500 1,000 Feet



Legend

StreetMapUSA


- Streets
- Interstate
- US Highway
- State Highway
- All CA, NV, OR Canals
- Levees
- ChannelBoundaryAllReaches

d800cfs_all

Depth (feet)

- 0.000091553 - 0.5
- 0.5 - 1
- 1.000000001 - 1.5
- 1.500000001 - 2
- 2.000000001 - 2.5
- 2.500000001 - 3
- 3.000000001 - 4
- 4.000000001 - 5
- 5.000000001 - 6
- 6.000000001 - 7
- 7.000000001 - 8
- 8.000000001 - 9
- 9.000000001 - 10
- 10.000000001 - 15
- 15.000000001 - 43.10229492

0 250 500 1,000 Feet



Legend

StreetMapUSA

- Streets
- Interstate
- US Highway
- State Highway
- All CA, NV, OR Canals
- Levees
- ChannelBoundaryAllReaches

d800cfs_all

Depth (feet)

- 0.000091553 - 0.5
- 0.5 - 1
- 1.000000001 - 1.5
- 1.500000001 - 2
- 2.000000001 - 2.5
- 2.500000001 - 3
- 3.000000001 - 4
- 4.000000001 - 5
- 5.000000001 - 6
- 6.000000001 - 7
- 7.000000001 - 8
- 8.000000001 - 9
- 9.000000001 - 10
- 10.000000001 - 15
- 15.000000001 - 43.10229492

0 250 500 1,000 Feet



Legend

StreetMapUSA

- Streets
- Interstate
- US Highway
- State Highway
- All CA, NV, OR Canals
- Levees
- ChannelBoundaryAllReaches

d800cfs_all

Depth (feet)

- 0.000091553 - 0.5
- 0.5 - 1
- 1.000000001 - 1.5
- 1.500000001 - 2
- 2.000000001 - 2.5
- 2.500000001 - 3
- 3.000000001 - 4
- 4.000000001 - 5
- 5.000000001 - 6
- 6.000000001 - 7
- 7.000000001 - 8
- 8.000000001 - 9
- 9.000000001 - 10
- 10.00000001 - 15
- 15.00000001 - 43.10229492

0 250 500 1,000 Feet



Legend

StreetMapUSA

- Streets
- Interstate
- US Highway
- State Highway
- All CA, NV, OR Canals
- Levees
- ChannelBoundaryAllReaches

d800cfs_all

Depth (feet)

- 0.000091553 - 0.5
- 0.5 - 1
- 1.000000001 - 1.5
- 1.500000001 - 2
- 2.000000001 - 2.5
- 2.500000001 - 3
- 3.000000001 - 4
- 4.000000001 - 5
- 5.000000001 - 6
- 6.000000001 - 7
- 7.000000001 - 8
- 8.000000001 - 9
- 9.000000001 - 10
- 10.00000001 - 15
- 15.00000001 - 43.10229492

0 250 500 1,000 Feet



Legend

StreetMapUSA

- Streets
- Interstate
- US Highway
- State Highway
- All CA, NV, OR Canals
- Levees
- ChannelBoundaryAllReaches

d800cfs_all

Depth (feet)

- 0.000091553 - 0.5
- 0.5 - 1
- 1.000000001 - 1.5
- 1.500000001 - 2
- 2.000000001 - 2.5
- 2.500000001 - 3
- 3.000000001 - 4
- 4.000000001 - 5
- 5.000000001 - 6
- 6.000000001 - 7
- 7.000000001 - 8
- 8.000000001 - 9
- 9.000000001 - 10
- 10.00000001 - 15
- 15.00000001 - 43.10229492

0 250 500 1,000 Feet



Legend

StreetMapUSA

- Streets
- Interstate
- US Highway
- State Highway
- All CA, NV, OR Canals
- Levees
- ChannelBoundaryAllReaches

d800cfs_all

Depth (feet)

- 0.000091553 - 0.5
- 0.5 - 1
- 1.000000001 - 1.5
- 1.500000001 - 2
- 2.000000001 - 2.5
- 2.500000001 - 3
- 3.000000001 - 4
- 4.000000001 - 5
- 5.000000001 - 6
- 6.000000001 - 7
- 7.000000001 - 8
- 8.000000001 - 9
- 9.000000001 - 10
- 10.00000001 - 15
- 15.00000001 - 43.10229492

0 250 500 1,000 Feet



Legend

StreetMapUSA

- Streets
- Interstate
- US Highway
- State Highway
- All CA, NV, OR Canals
- Levees
- ChannelBoundaryAllReaches

d800cfs_all

Depth (feet)

- 0.000091553 - 0.5
- 0.5 - 1
- 1.000000001 - 1.5
- 1.500000001 - 2
- 2.000000001 - 2.5
- 2.500000001 - 3
- 3.000000001 - 4
- 4.000000001 - 5
- 5.000000001 - 6
- 6.000000001 - 7
- 7.000000001 - 8
- 8.000000001 - 9
- 9.000000001 - 10
- 10.000000001 - 15
- 15.000000001 - 43.10229492

0 250 500 1,000 Feet



Legend

StreetMapUSA


- Streets
- Interstate
- US Highway
- State Highway
- All CA, NV, OR Canals
- Levees
- ChannelBoundaryAllReaches

d800cfs_all

Depth (feet)

- 0.000091553 - 0.5
- 0.5 - 1
- 1.000000001 - 1.5
- 1.500000001 - 2
- 2.000000001 - 2.5
- 2.500000001 - 3
- 3.000000001 - 4
- 4.000000001 - 5
- 5.000000001 - 6
- 6.000000001 - 7
- 7.000000001 - 8
- 8.000000001 - 9
- 9.000000001 - 10
- 10.000000001 - 15
- 15.000000001 - 43.10229492

0 250 500 1,000 Feet



Legend

StreetMapUSA

- Streets
- Interstate
- US Highway
- State Highway
- All CA, NV, OR Canals
- Levees
- ChannelBoundaryAllReaches

d800cfs_all

Depth (feet)

- 0.000091553 - 0.5
- 0.5 - 1
- 1.000000001 - 1.5
- 1.500000001 - 2
- 2.000000001 - 2.5
- 2.500000001 - 3
- 3.000000001 - 4
- 4.000000001 - 5
- 5.000000001 - 6
- 6.000000001 - 7
- 7.000000001 - 8
- 8.000000001 - 9
- 9.000000001 - 10
- 10.00000001 - 15
- 15.00000001 - 43.10229492

0 250 500 1,000 Feet



Legend

StreetMapUSA


- Streets
- Interstate
- US Highway
- State Highway
- All CA, NV, OR Canals
- Levees
- ChannelBoundaryAllReaches

d800cfs_all

Depth (feet)

- 0.000091553 - 0.5
- 0.5 - 1
- 1.000000001 - 1.5
- 1.500000001 - 2
- 2.000000001 - 2.5
- 2.500000001 - 3
- 3.000000001 - 4
- 4.000000001 - 5
- 5.000000001 - 6
- 6.000000001 - 7
- 7.000000001 - 8
- 8.000000001 - 9
- 9.000000001 - 10
- 10.000000001 - 15
- 15.000000001 - 43.10229492

0 250 500 1,000 Feet



Legend

StreetMapUSA

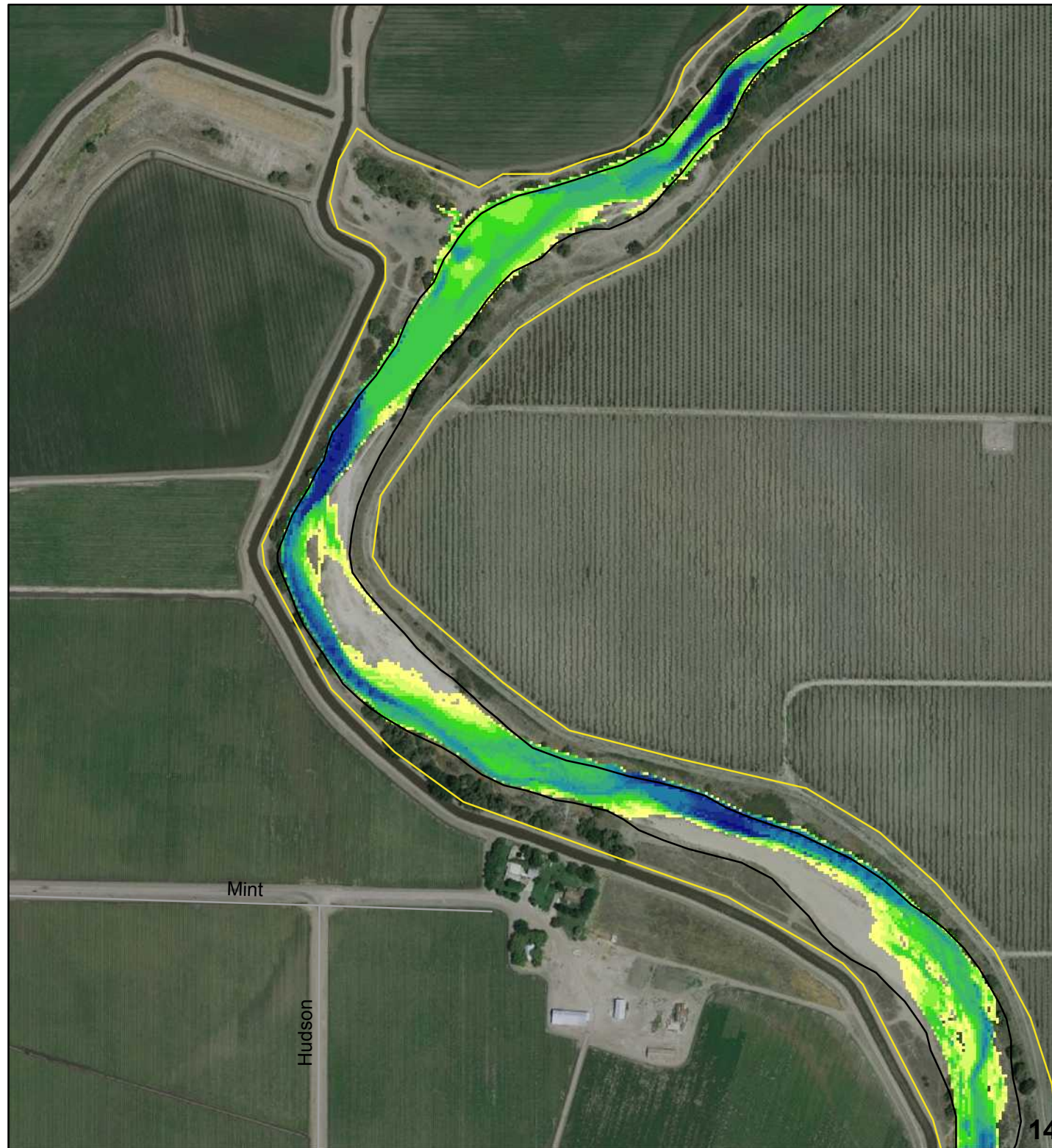
- Streets
- Interstate
- US Highway
- State Highway
- All CA, NV, OR Canals
- Levees
- ChannelBoundaryAllReaches

d800cfs_all

Depth (feet)

- 0.000091553 - 0.5
- 0.5 - 1
- 1.000000001 - 1.5
- 1.500000001 - 2
- 2.000000001 - 2.5
- 2.500000001 - 3
- 3.000000001 - 4
- 4.000000001 - 5
- 5.000000001 - 6
- 6.000000001 - 7
- 7.000000001 - 8
- 8.000000001 - 9
- 9.000000001 - 10
- 10.000000001 - 15
- 15.000000001 - 43.10229492

0 250 500 1,000 Feet



Legend

StreetMapUSA

- Streets
- Interstate
- US Highway
- State Highway
- All CA, NV, OR Canals
- Levees
- ChannelBoundaryAllReaches

d800cfs_all

Depth (feet)

- 0.000091553 - 0.5
- 0.5 - 1
- 1.000000001 - 1.5
- 1.500000001 - 2
- 2.000000001 - 2.5
- 2.500000001 - 3
- 3.000000001 - 4
- 4.000000001 - 5
- 5.000000001 - 6
- 6.000000001 - 7
- 7.000000001 - 8
- 8.000000001 - 9
- 9.000000001 - 10
- 10.00000001 - 15
- 15.00000001 - 43.10229492

0 250 500 1,000 Feet



Legend

StreetMapUSA

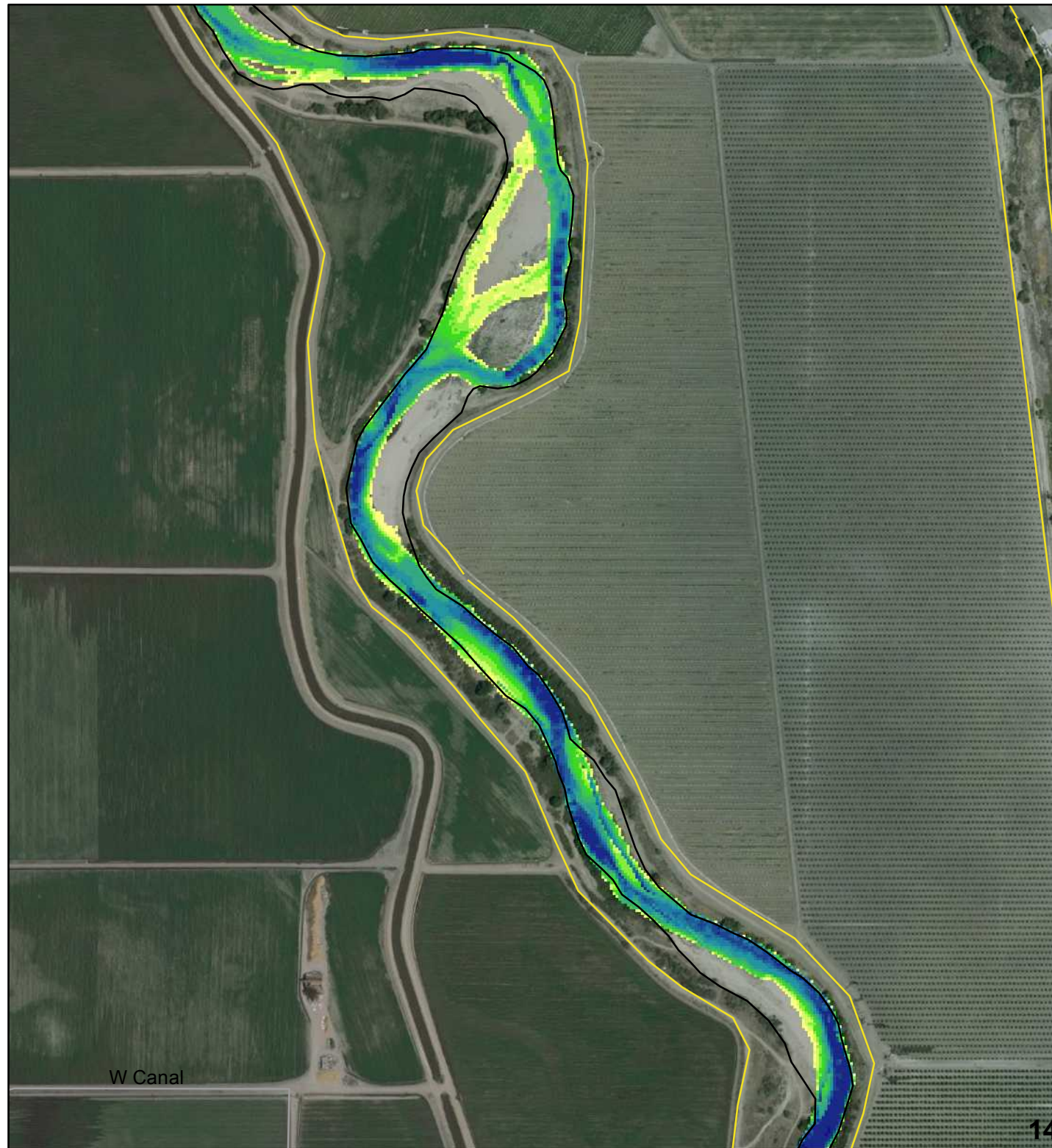
- Streets
- Interstate
- US Highway
- State Highway
- All CA, NV, OR Canals
- Levees
- ChannelBoundaryAllReaches

d800cfs_all

Depth (feet)

- 0.000091553 - 0.5
- 0.5 - 1
- 1.000000001 - 1.5
- 1.500000001 - 2
- 2.000000001 - 2.5
- 2.500000001 - 3
- 3.000000001 - 4
- 4.000000001 - 5
- 5.000000001 - 6
- 6.000000001 - 7
- 7.000000001 - 8
- 8.000000001 - 9
- 9.000000001 - 10
- 10.000000001 - 15
- 15.000000001 - 43.10229492

0 250 500 1,000 Feet



Legend

StreetMapUSA


- Streets
- Interstate
- US Highway
- State Highway
- All CA, NV, OR Canals
- Levees
- ChannelBoundaryAllReaches

d800cfs_all

Depth (feet)

- 0.000091553 - 0.5
- 0.5 - 1
- 1.000000001 - 1.5
- 1.500000001 - 2
- 2.000000001 - 2.5
- 2.500000001 - 3
- 3.000000001 - 4
- 4.000000001 - 5
- 5.000000001 - 6
- 6.000000001 - 7
- 7.000000001 - 8
- 8.000000001 - 9
- 9.000000001 - 10
- 10.00000001 - 15
- 15.00000001 - 43.10229492

0 250 500 1,000 Feet



Legend

StreetMapUSA

- Streets
- Interstate
- US Highway
- State Highway
- All CA, NV, OR Canals
- Levees
- ChannelBoundaryAllReaches

d800cfs_all

Depth (feet)

- 0.000091553 - 0.5
- 0.5 - 1
- 1.000000001 - 1.5
- 1.500000001 - 2
- 2.000000001 - 2.5
- 2.500000001 - 3
- 3.000000001 - 4
- 4.000000001 - 5
- 5.000000001 - 6
- 6.000000001 - 7
- 7.000000001 - 8
- 8.000000001 - 9
- 9.000000001 - 10
- 10.00000001 - 15
- 15.00000001 - 43.10229492

0 250 500 1,000 Feet



Legend

StreetMapUSA

- Streets
- Interstate
- US Highway
- State Highway
- All CA, NV, OR Canals
- Levees
- ChannelBoundaryAllReaches

d800cfs_all

Depth (feet)

- 0.000091553 - 0.5
- 0.5 - 1
- 1.000000001 - 1.5
- 1.500000001 - 2
- 2.000000001 - 2.5
- 2.500000001 - 3
- 3.000000001 - 4
- 4.000000001 - 5
- 5.000000001 - 6
- 6.000000001 - 7
- 7.000000001 - 8
- 8.000000001 - 9
- 9.000000001 - 10
- 10.000000001 - 15
- 15.000000001 - 43.10229492

0 250 500 1,000 Feet



Legend

StreetMapUSA

- Streets
- Interstate
- US Highway
- State Highway
- All CA, NV, OR Canals
- Levees
- ChannelBoundaryAllReaches

d800cfs_all

Depth (feet)

- 0.000091553 - 0.5
- 0.5 - 1
- 1.000000001 - 1.5
- 1.500000001 - 2
- 2.000000001 - 2.5
- 2.500000001 - 3
- 3.000000001 - 4
- 4.000000001 - 5
- 5.000000001 - 6
- 6.000000001 - 7
- 7.000000001 - 8
- 8.000000001 - 9
- 9.000000001 - 10
- 10.000000001 - 15
- 15.000000001 - 43.10229492

0 250 500 1,000 Feet



Legend

StreetMapUSA

- Streets
- Interstate
- US Highway
- State Highway
- All CA, NV, OR Canals
- Levees
- ChannelBoundaryAllReaches

d800cfs_all

Depth (feet)

- 0.000091553 - 0.5
- 0.5 - 1
- 1.000000001 - 1.5
- 1.500000001 - 2
- 2.000000001 - 2.5
- 2.500000001 - 3
- 3.000000001 - 4
- 4.000000001 - 5
- 5.000000001 - 6
- 6.000000001 - 7
- 7.000000001 - 8
- 8.000000001 - 9
- 9.000000001 - 10
- 10.00000001 - 15
- 15.00000001 - 43.10229492

0 250 500 1,000 Feet



Legend

StreetMapUSA

- Streets
- Interstate
- US Highway
- State Highway
- All CA, NV, OR Canals
- Levees
- ChannelBoundaryAllReaches

d800cfs_all

Depth (feet)

- 0.000091553 - 0.5
- 0.5 - 1
- 1.000000001 - 1.5
- 1.500000001 - 2
- 2.000000001 - 2.5
- 2.500000001 - 3
- 3.000000001 - 4
- 4.000000001 - 5
- 5.000000001 - 6
- 6.000000001 - 7
- 7.000000001 - 8
- 8.000000001 - 9
- 9.000000001 - 10
- 10.00000001 - 15
- 15.00000001 - 43.10229492

0 250 500 1,000 Feet



Legend

StreetMapUSA

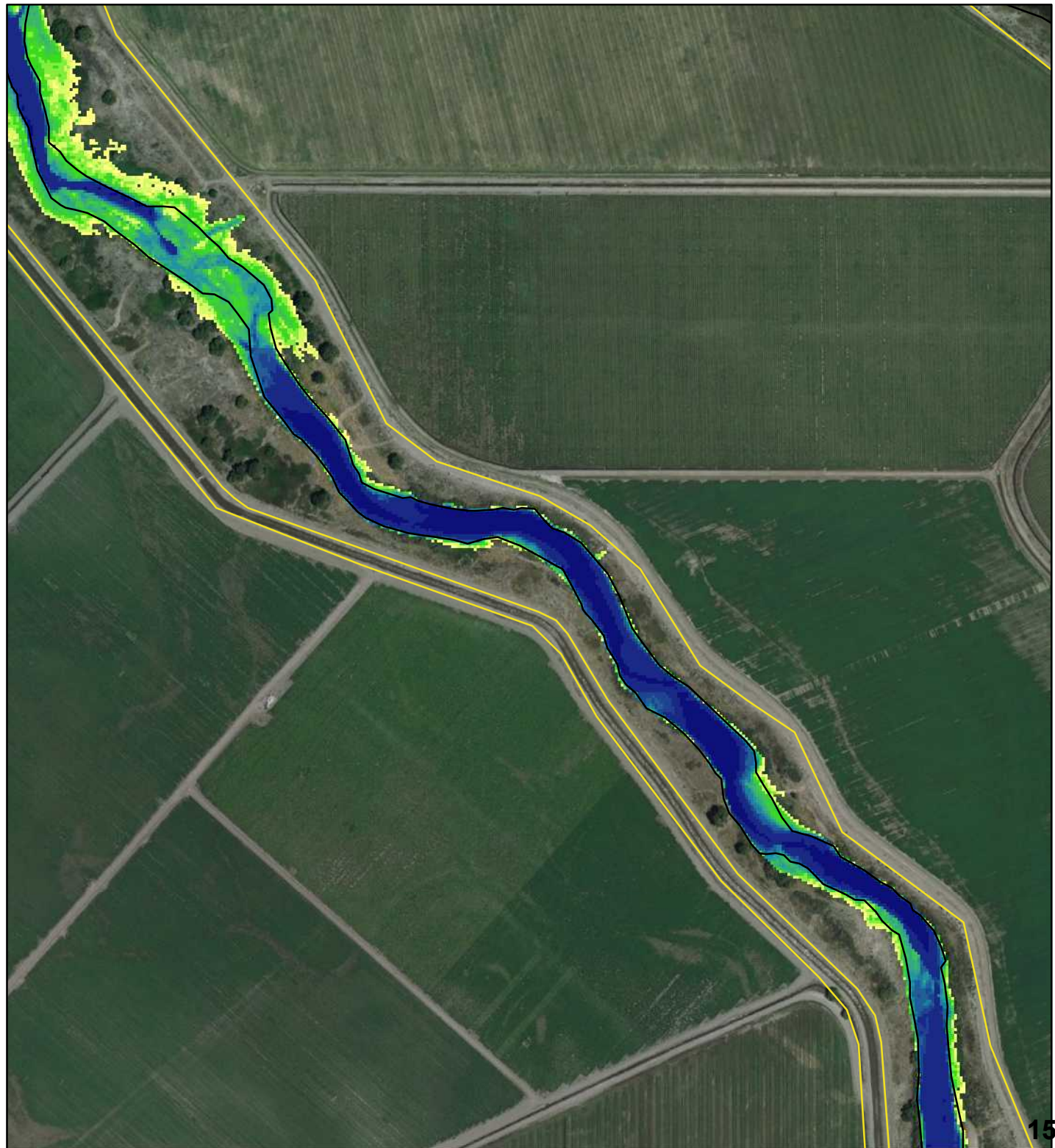
- Streets
- Interstate
- US Highway
- State Highway
- All CA, NV, OR Canals
- Levees
- ChannelBoundaryAllReaches

d800cfs_all

Depth (feet)

- 0.000091553 - 0.5
- 0.5 - 1
- 1.000000001 - 1.5
- 1.500000001 - 2
- 2.000000001 - 2.5
- 2.500000001 - 3
- 3.000000001 - 4
- 4.000000001 - 5
- 5.000000001 - 6
- 6.000000001 - 7
- 7.000000001 - 8
- 8.000000001 - 9
- 9.000000001 - 10
- 10.00000001 - 15
- 15.00000001 - 43.10229492

0 250 500 1,000 Feet



Legend

StreetMapUSA

- Streets
- Interstate
- US Highway
- State Highway
- All CA, NV, OR Canals
- Levees
- ChannelBoundaryAllReaches

d800cfs_all

Depth (feet)

- 0.000091553 - 0.5
- 0.5 - 1
- 1.000000001 - 1.5
- 1.500000001 - 2
- 2.000000001 - 2.5
- 2.500000001 - 3
- 3.000000001 - 4
- 4.000000001 - 5
- 5.000000001 - 6
- 6.000000001 - 7
- 7.000000001 - 8
- 8.000000001 - 9
- 9.000000001 - 10
- 10.000000001 - 15
- 15.000000001 - 43.10229492

0 250 500 1,000 Feet



Legend

StreetMapUSA


- Streets
- Interstate
- US Highway
- State Highway
- All CA, NV, OR Canals
- Levees
- ChannelBoundaryAllReaches

d800cfs_all

Depth (feet)

- 0.000091553 - 0.5
- 0.5 - 1
- 1.000000001 - 1.5
- 1.500000001 - 2
- 2.000000001 - 2.5
- 2.500000001 - 3
- 3.000000001 - 4
- 4.000000001 - 5
- 5.000000001 - 6
- 6.000000001 - 7
- 7.000000001 - 8
- 8.000000001 - 9
- 9.000000001 - 10
- 10.000000001 - 15
- 15.000000001 - 43.10229492

0 250 500 1,000 Feet



Legend

StreetMapUSA

- Streets
- Interstate
- US Highway
- State Highway
- All CA, NV, OR Canals
- Levees
- ChannelBoundaryAllReaches

d800cfs_all

Depth (feet)

- 0.000091553 - 0.5
- 0.5 - 1
- 1.000000001 - 1.5
- 1.500000001 - 2
- 2.000000001 - 2.5
- 2.500000001 - 3
- 3.000000001 - 4
- 4.000000001 - 5
- 5.000000001 - 6
- 6.000000001 - 7
- 7.000000001 - 8
- 8.000000001 - 9
- 9.000000001 - 10
- 10.000000001 - 15
- 15.000000001 - 43.10229492

0 250 500 1,000 Feet



Legend

StreetMapUSA

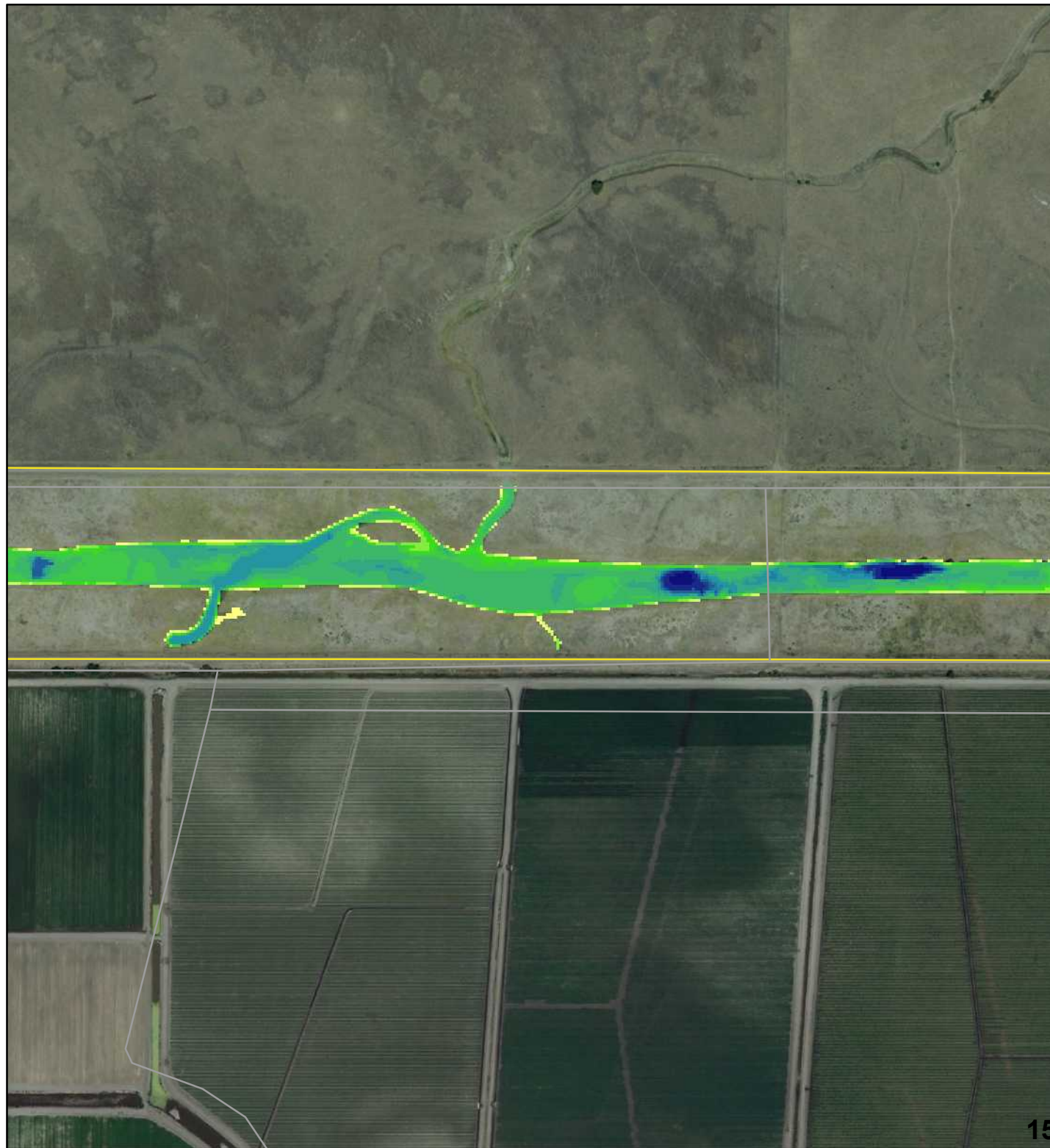
- Streets
- Interstate
- US Highway
- State Highway
- All CA, NV, OR Canals
- Levees
- ChannelBoundaryAllReaches

d800cfs_all

Depth (feet)

- 0.000091553 - 0.5
- 0.5 - 1
- 1.000000001 - 1.5
- 1.500000001 - 2
- 2.000000001 - 2.5
- 2.500000001 - 3
- 3.000000001 - 4
- 4.000000001 - 5
- 5.000000001 - 6
- 6.000000001 - 7
- 7.000000001 - 8
- 8.000000001 - 9
- 9.000000001 - 10
- 10.000000001 - 15
- 15.000000001 - 43.10229492

0 250 500 1,000 Feet



Legend

StreetMapUSA


- Streets
- Interstate
- US Highway
- State Highway
- All CA, NV, OR Canals
- Levees
- ChannelBoundaryAllReaches

d800cfs_all

Depth (feet)

- 0.000091553 - 0.5
- 0.5 - 1
- 1.000000001 - 1.5
- 1.500000001 - 2
- 2.000000001 - 2.5
- 2.500000001 - 3
- 3.000000001 - 4
- 4.000000001 - 5
- 5.000000001 - 6
- 6.000000001 - 7
- 7.000000001 - 8
- 8.000000001 - 9
- 9.000000001 - 10
- 10.00000001 - 15
- 15.00000001 - 43.10229492

0 250 500 1,000 Feet



Legend

StreetMapUSA

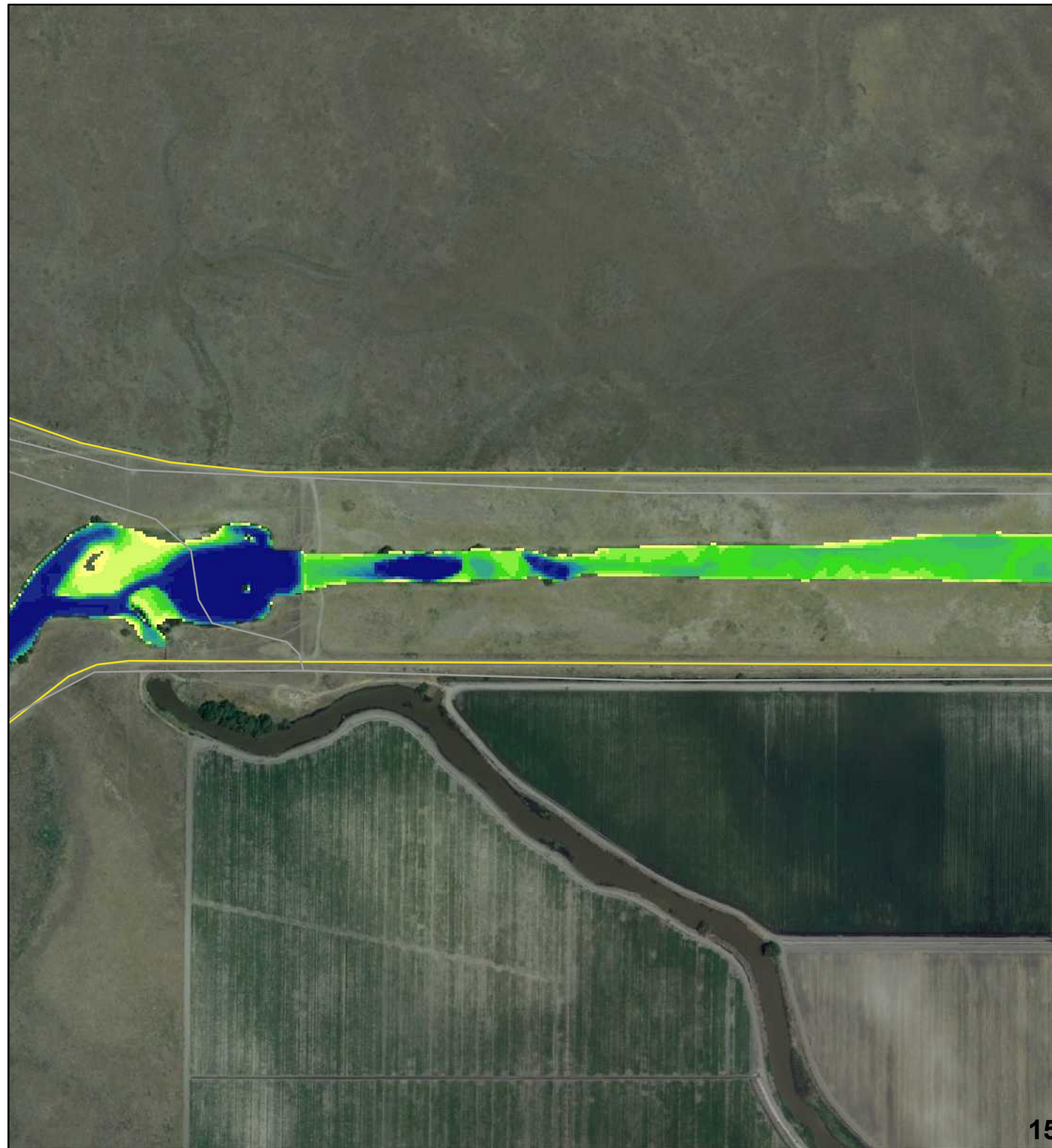
- Streets
- Interstate
- US Highway
- State Highway
- All CA, NV, OR Canals
- Levees
- ChannelBoundaryAllReaches

d800cfs_all

Depth (feet)

- 0.000091553 - 0.5
- 0.5 - 1
- 1.000000001 - 1.5
- 1.500000001 - 2
- 2.000000001 - 2.5
- 2.500000001 - 3
- 3.000000001 - 4
- 4.000000001 - 5
- 5.000000001 - 6
- 6.000000001 - 7
- 7.000000001 - 8
- 8.000000001 - 9
- 9.000000001 - 10
- 10.00000001 - 15
- 15.00000001 - 43.10229492

0 250 500 1,000 Feet



Legend

StreetMapUSA

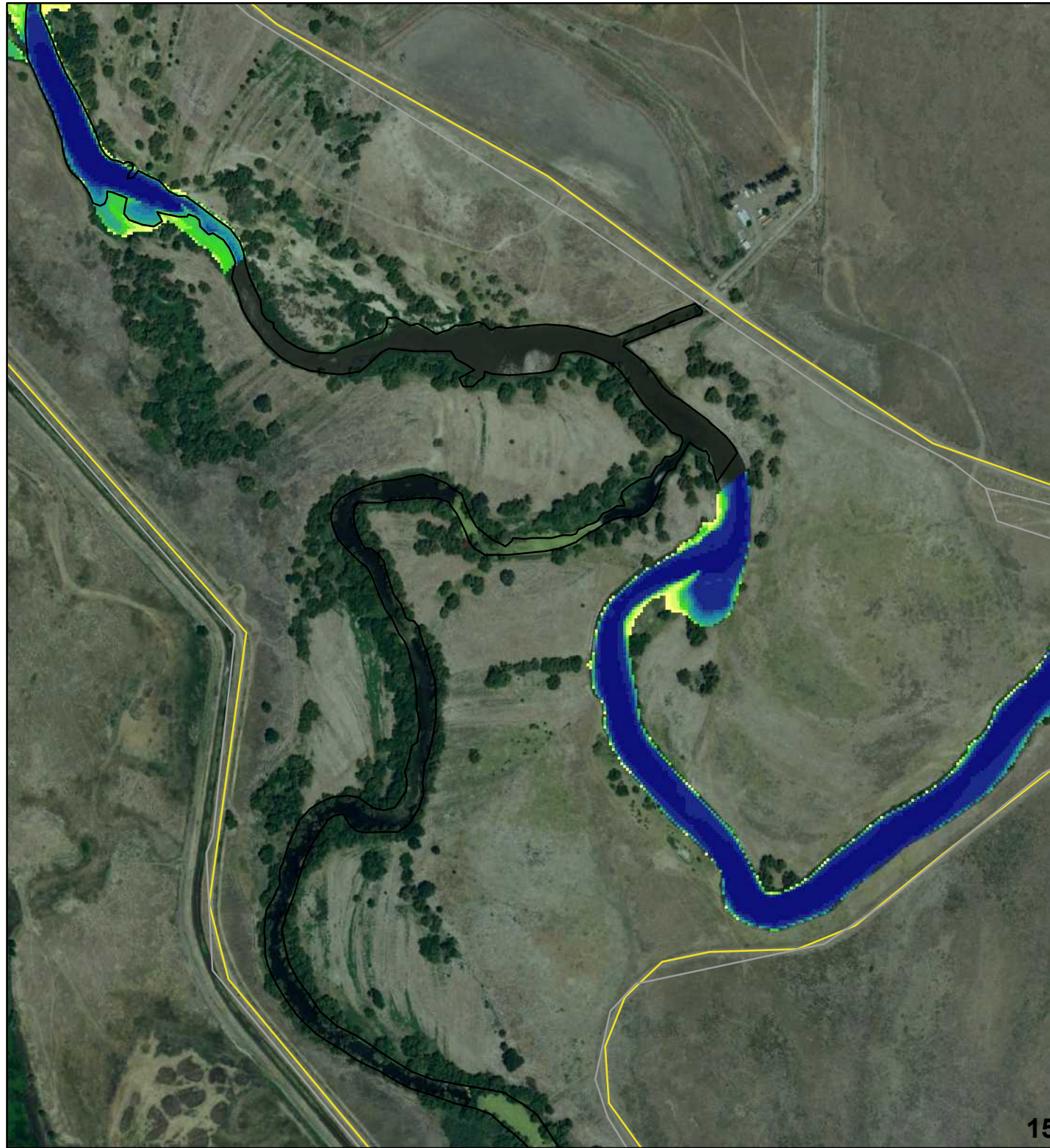
- Streets
- Interstate
- US Highway
- State Highway
- All CA, NV, OR Canals
- Levees
- ChannelBoundaryAllReaches

d800cfs_all

Depth (feet)

- 0.000091553 - 0.5
- 0.5 - 1
- 1.000000001 - 1.5
- 1.500000001 - 2
- 2.000000001 - 2.5
- 2.500000001 - 3
- 3.000000001 - 4
- 4.000000001 - 5
- 5.000000001 - 6
- 6.000000001 - 7
- 7.000000001 - 8
- 8.000000001 - 9
- 9.000000001 - 10
- 10.000000001 - 15
- 15.000000001 - 43.10229492

0 250 500 1,000 Feet



Legend

StreetMapUSA

- Streets
- Interstate
- US Highway
- State Highway
- All CA, NV, OR Canals
- Levees
- ChannelBoundaryAllReaches

d800cfs_all

Depth (feet)

- 0.000091553 - 0.5
- 0.5 - 1
- 1.000000001 - 1.5
- 1.500000001 - 2
- 2.000000001 - 2.5
- 2.500000001 - 3
- 3.000000001 - 4
- 4.000000001 - 5
- 5.000000001 - 6
- 6.000000001 - 7
- 7.000000001 - 8
- 8.000000001 - 9
- 9.000000001 - 10
- 10.00000001 - 15
- 15.00000001 - 43.10229492

0 250 500 1,000 Feet



W Washington

Legend

StreetMapUSA

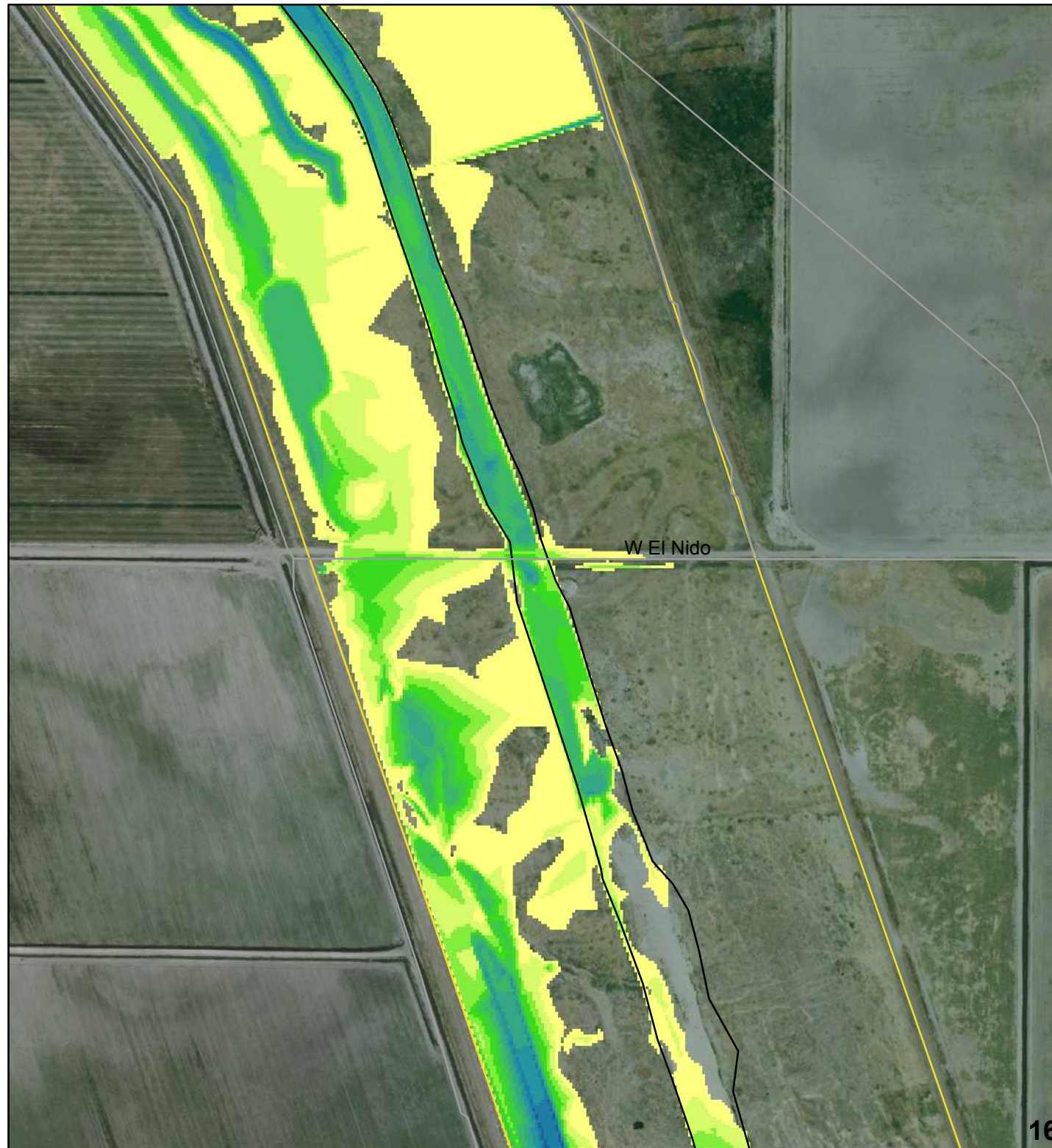
- Streets
- Interstate
- US Highway
- State Highway
- All CA, NV, OR Canals
- Levees
- ChannelBoundaryAllReaches

d800cfs_all

Depth (feet)

- 0.000091553 - 0.5
- 0.5 - 1
- 1.000000001 - 1.5
- 1.500000001 - 2
- 2.000000001 - 2.5
- 2.500000001 - 3
- 3.000000001 - 4
- 4.000000001 - 5
- 5.000000001 - 6
- 6.000000001 - 7
- 7.000000001 - 8
- 8.000000001 - 9
- 9.000000001 - 10
- 10.00000001 - 15
- 15.00000001 - 43.10229492

0 250 500 1,000 Feet



Legend

StreetMapUSA

- Streets
- Interstate
- US Highway
- State Highway
- All CA, NV, OR Canals
- Levees
- ChannelBoundaryAllReaches

d800cfs_all

Depth (feet)

- 0.000091553 - 0.5
- 0.5 - 1
- 1.000000001 - 1.5
- 1.500000001 - 2
- 2.000000001 - 2.5
- 2.500000001 - 3
- 3.000000001 - 4
- 4.000000001 - 5
- 5.000000001 - 6
- 6.000000001 - 7
- 7.000000001 - 8
- 8.000000001 - 9
- 9.000000001 - 10
- 10.000000001 - 15
- 15.000000001 - 43.10229492

0 250 500 1,000 Feet



Legend

StreetMapUSA

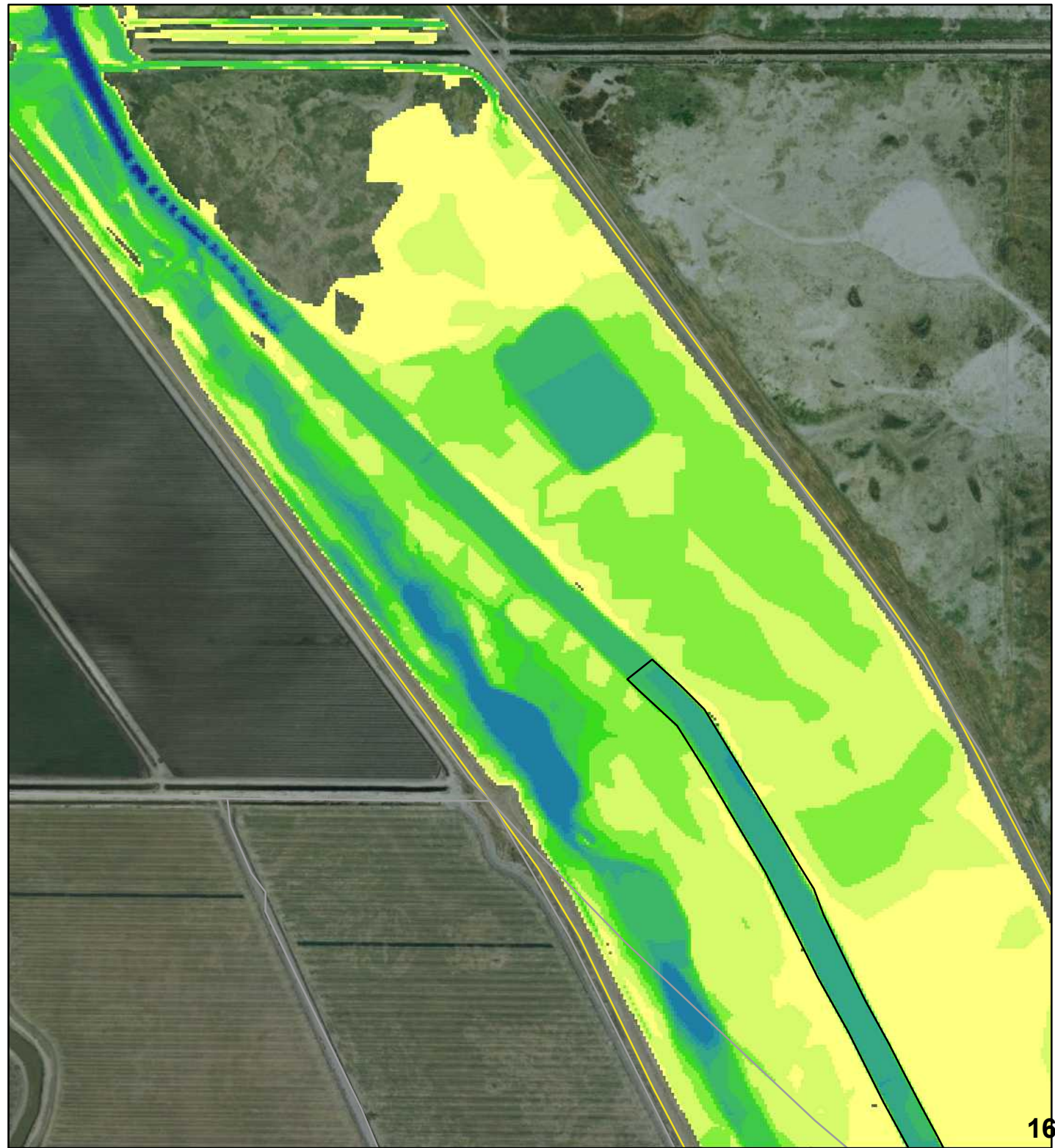
- Streets
- Interstate
- US Highway
- State Highway
- All CA, NV, OR Canals
- Levees
- ChannelBoundaryAllReaches

d800cfs_all

Depth (feet)

- 0.000091553 - 0.5
- 0.5 - 1
- 1.000000001 - 1.5
- 1.500000001 - 2
- 2.000000001 - 2.5
- 2.500000001 - 3
- 3.000000001 - 4
- 4.000000001 - 5
- 5.000000001 - 6
- 6.000000001 - 7
- 7.000000001 - 8
- 8.000000001 - 9
- 9.000000001 - 10
- 10.000000001 - 15
- 15.000000001 - 43.10229492

0 250 500 1,000 Feet



Legend

StreetMapUSA

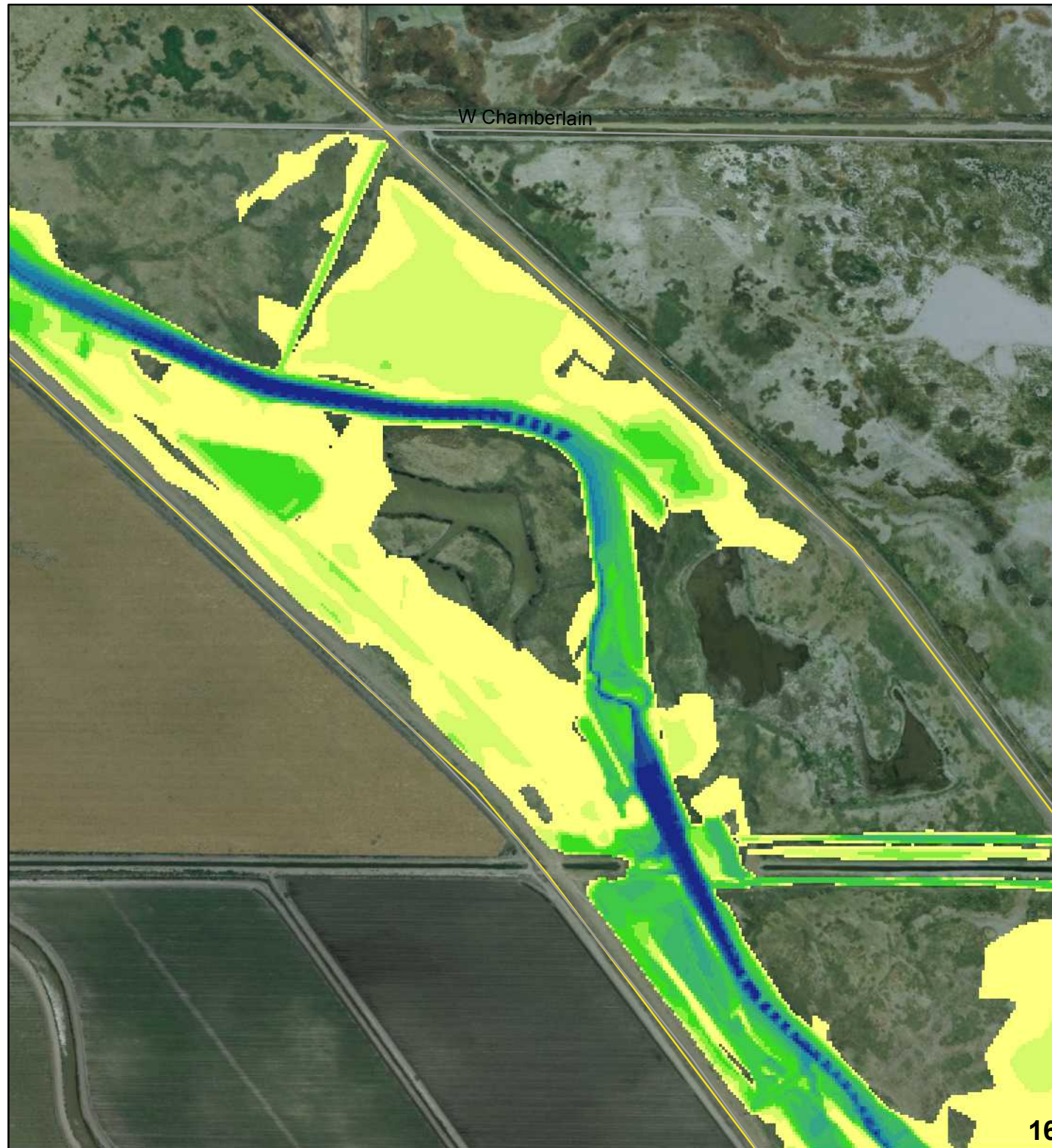
- Streets
- Interstate
- US Highway
- State Highway
- All CA, NV, OR Canals
- Levees
- ChannelBoundaryAllReaches

d800cfs_all

Depth (feet)

- 0.000091553 - 0.5
- 0.5 - 1
- 1.000000001 - 1.5
- 1.500000001 - 2
- 2.000000001 - 2.5
- 2.500000001 - 3
- 3.000000001 - 4
- 4.000000001 - 5
- 5.000000001 - 6
- 6.000000001 - 7
- 7.000000001 - 8
- 8.000000001 - 9
- 9.000000001 - 10
- 10.000000001 - 15
- 15.000000001 - 43.10229492

0 250 500 1,000 Feet



Legend

StreetMapUSA

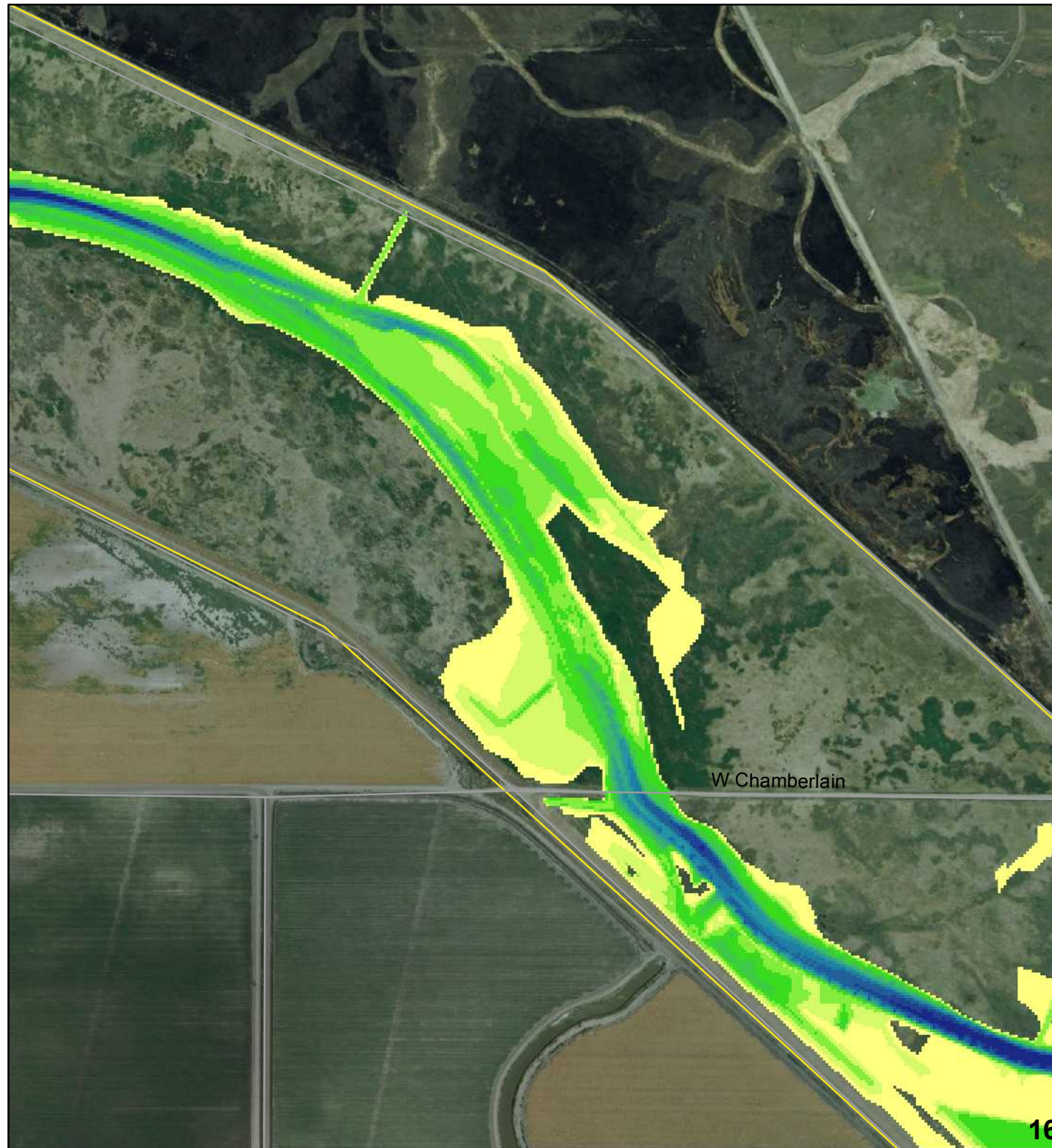
- Streets
- Interstate
- US Highway
- State Highway
- All CA, NV, OR Canals
- Levees
- ChannelBoundaryAllReaches

d800cfs_all

Depth (feet)

- 0.000091553 - 0.5
- 0.5 - 1
- 1.000000001 - 1.5
- 1.500000001 - 2
- 2.000000001 - 2.5
- 2.500000001 - 3
- 3.000000001 - 4
- 4.000000001 - 5
- 5.000000001 - 6
- 6.000000001 - 7
- 7.000000001 - 8
- 8.000000001 - 9
- 9.000000001 - 10
- 10.00000001 - 15
- 15.00000001 - 43.10229492

0 250 500 1,000 Feet



Legend

StreetMapUSA

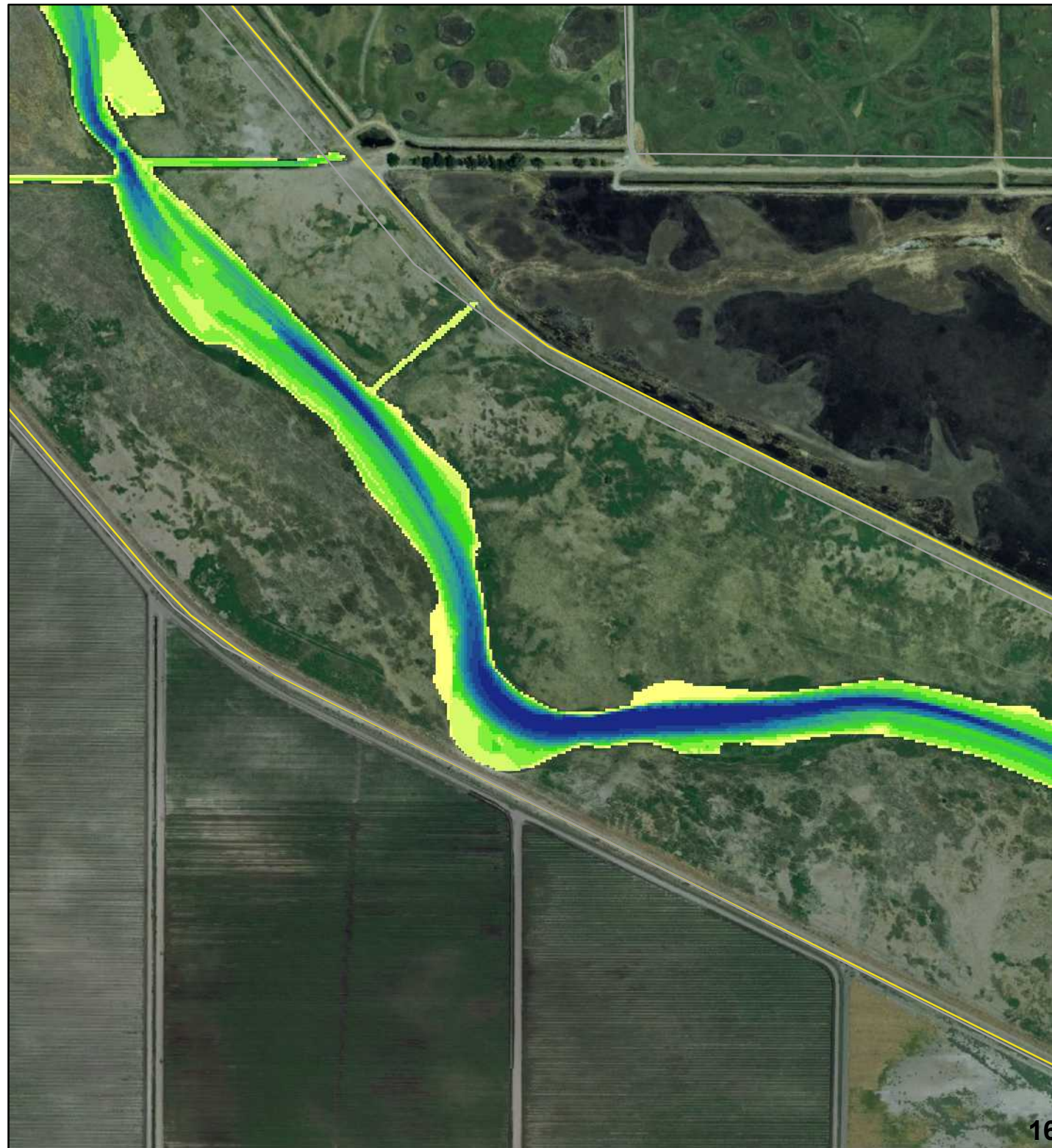
- Streets
- Interstate
- US Highway
- State Highway
- All CA, NV, OR Canals
- Levees
- ChannelBoundaryAllReaches

d800cfs_all

Depth (feet)

- 0.000091553 - 0.5
- 0.5 - 1
- 1.000000001 - 1.5
- 1.500000001 - 2
- 2.000000001 - 2.5
- 2.500000001 - 3
- 3.000000001 - 4
- 4.000000001 - 5
- 5.000000001 - 6
- 6.000000001 - 7
- 7.000000001 - 8
- 8.000000001 - 9
- 9.000000001 - 10
- 10.000000001 - 15
- 15.000000001 - 43.10229492

0 250 500 1,000 Feet



Legend

StreetMapUSA

- Streets
- Interstate
- US Highway
- State Highway
- All CA, NV, OR Canals
- Levees
- ChannelBoundaryAllReaches

d800cfs_all

Depth (feet)

- 0.000091553 - 0.5
- 0.5 - 1
- 1.000000001 - 1.5
- 1.500000001 - 2
- 2.000000001 - 2.5
- 2.500000001 - 3
- 3.000000001 - 4
- 4.000000001 - 5
- 5.000000001 - 6
- 6.000000001 - 7
- 7.000000001 - 8
- 8.000000001 - 9
- 9.000000001 - 10
- 10.000000001 - 15
- 15.000000001 - 43.10229492

0 250 500 1,000 Feet



Legend

StreetMapUSA

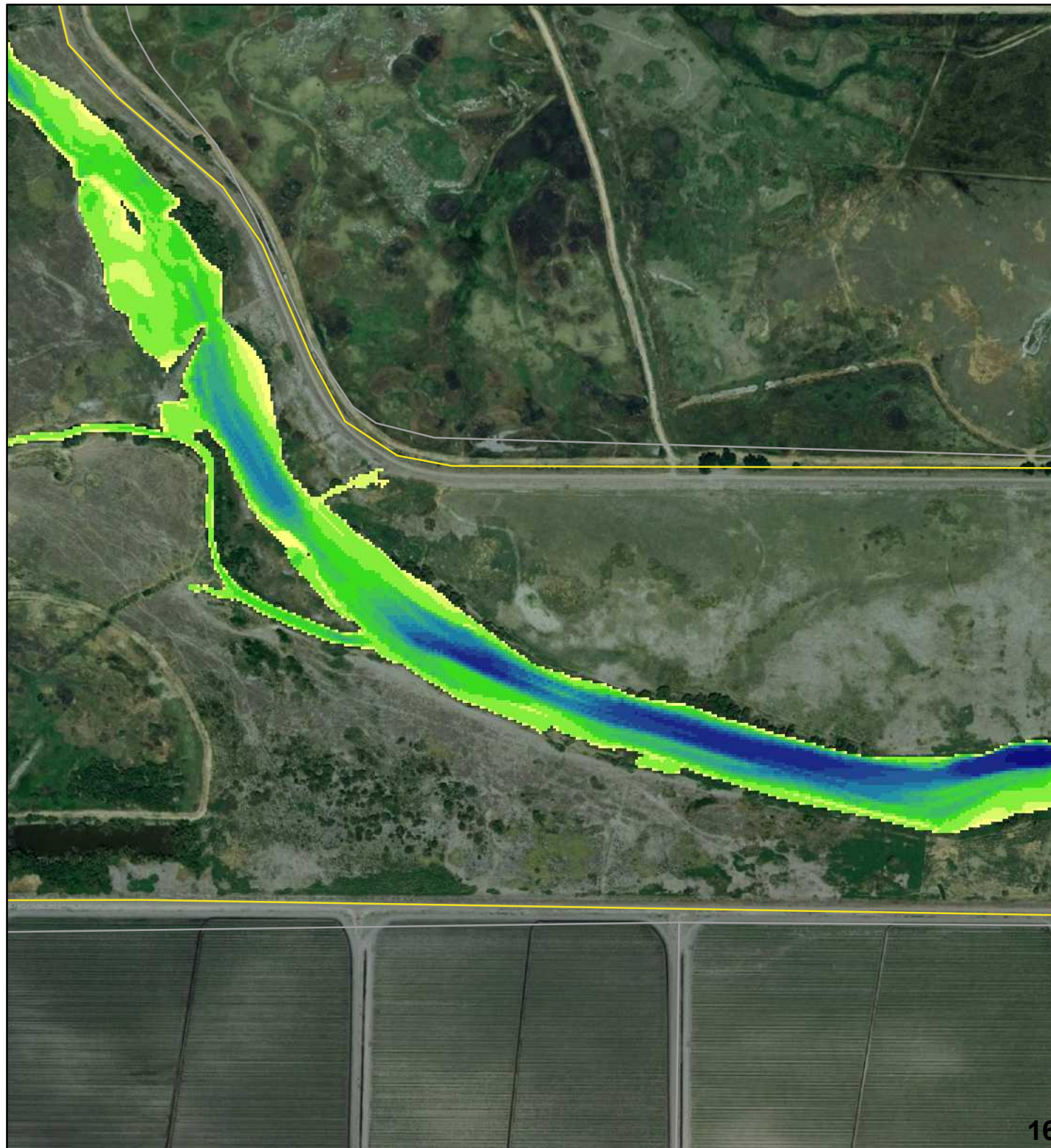
- Streets
- Interstate
- US Highway
- State Highway
- All CA, NV, OR Canals
- Levees
- ChannelBoundaryAllReaches

d800cfs_all

Depth (feet)

- 0.000091553 - 0.5
- 0.5 - 1
- 1.000000001 - 1.5
- 1.500000001 - 2
- 2.000000001 - 2.5
- 2.500000001 - 3
- 3.000000001 - 4
- 4.000000001 - 5
- 5.000000001 - 6
- 6.000000001 - 7
- 7.000000001 - 8
- 8.000000001 - 9
- 9.000000001 - 10
- 10.00000001 - 15
- 15.00000001 - 43.10229492

0 250 500 1,000 Feet



Legend

StreetMapUSA

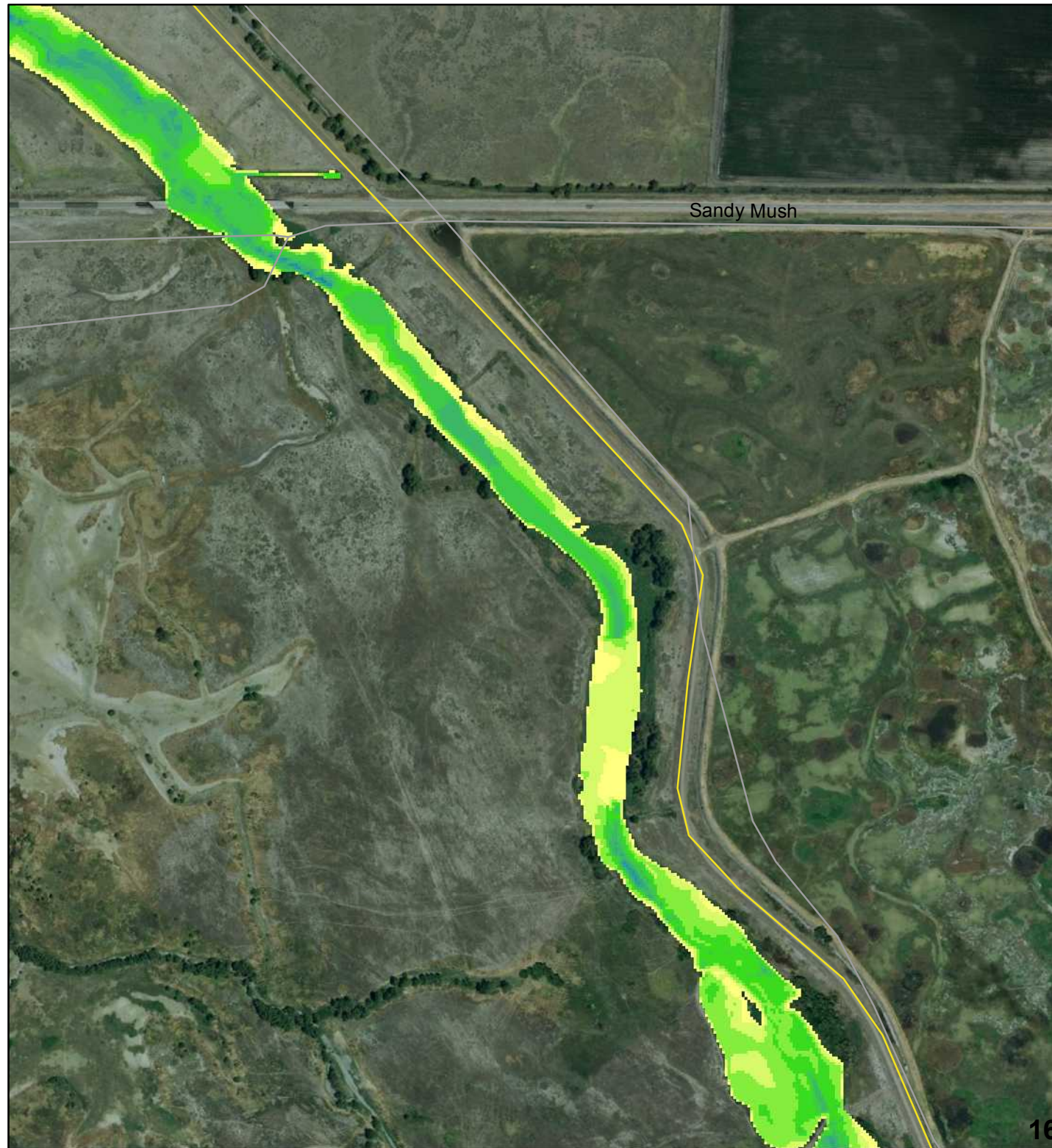
- Streets
- Interstate
- US Highway
- State Highway
- All CA, NV, OR Canals
- Levees
- ChannelBoundaryAllReaches

d800cfs_all

Depth (feet)

- 0.000091553 - 0.5
- 0.5 - 1
- 1.000000001 - 1.5
- 1.500000001 - 2
- 2.000000001 - 2.5
- 2.500000001 - 3
- 3.000000001 - 4
- 4.000000001 - 5
- 5.000000001 - 6
- 6.000000001 - 7
- 7.000000001 - 8
- 8.000000001 - 9
- 9.000000001 - 10
- 10.000000001 - 15
- 15.000000001 - 43.10229492

0 250 500 1,000 Feet



Legend

StreetMapUSA

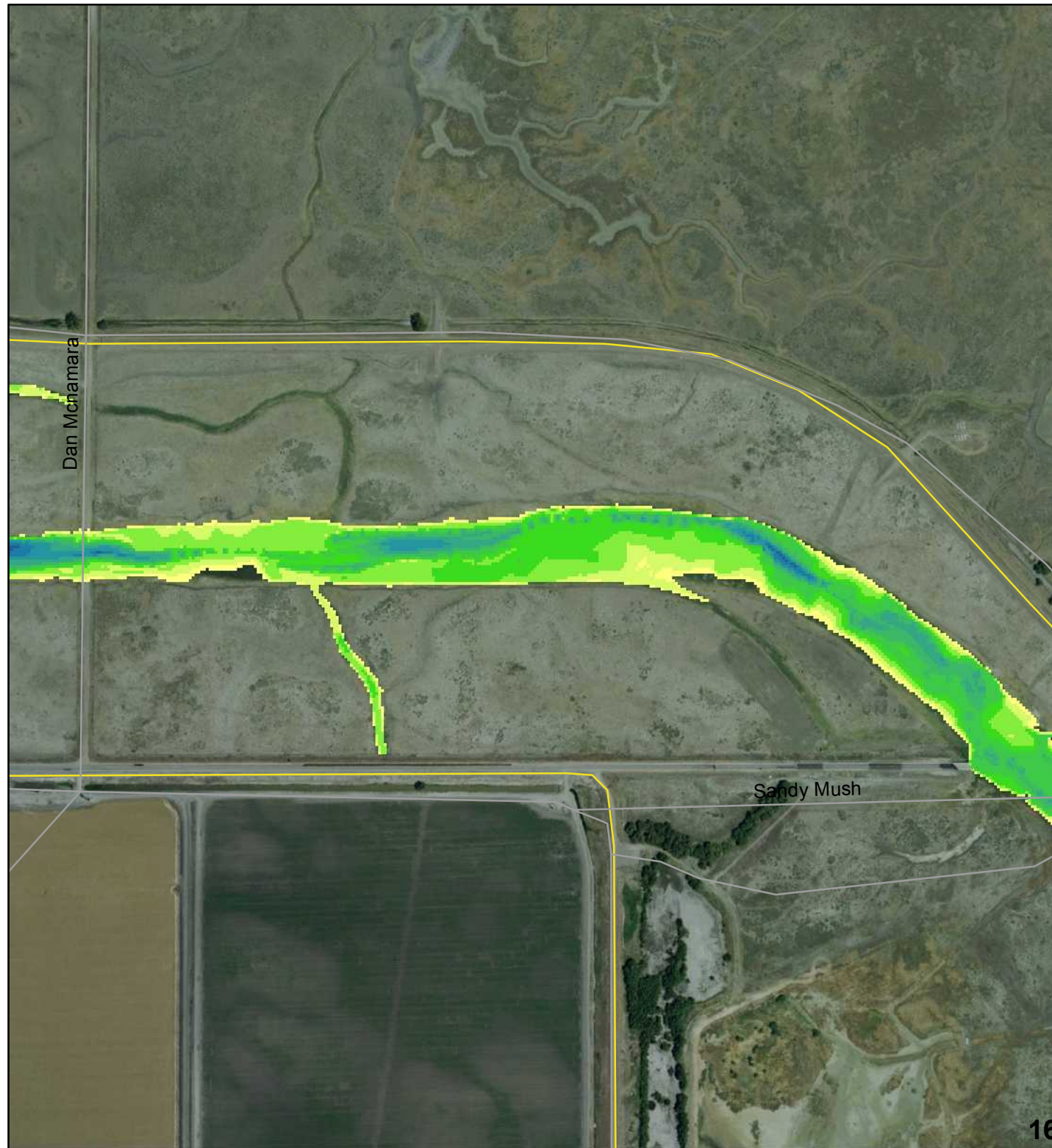
- Streets
- Interstate
- US Highway
- State Highway
- All CA, NV, OR Canals
- Levees
- ChannelBoundaryAllReaches

d800cfs_all

Depth (feet)

- 0.000091553 - 0.5
- 0.5 - 1
- 1.000000001 - 1.5
- 1.500000001 - 2
- 2.000000001 - 2.5
- 2.500000001 - 3
- 3.000000001 - 4
- 4.000000001 - 5
- 5.000000001 - 6
- 6.000000001 - 7
- 7.000000001 - 8
- 8.000000001 - 9
- 9.000000001 - 10
- 10.00000001 - 15
- 15.00000001 - 43.10229492

0 250 500 1,000 Feet



Legend

StreetMapUSA

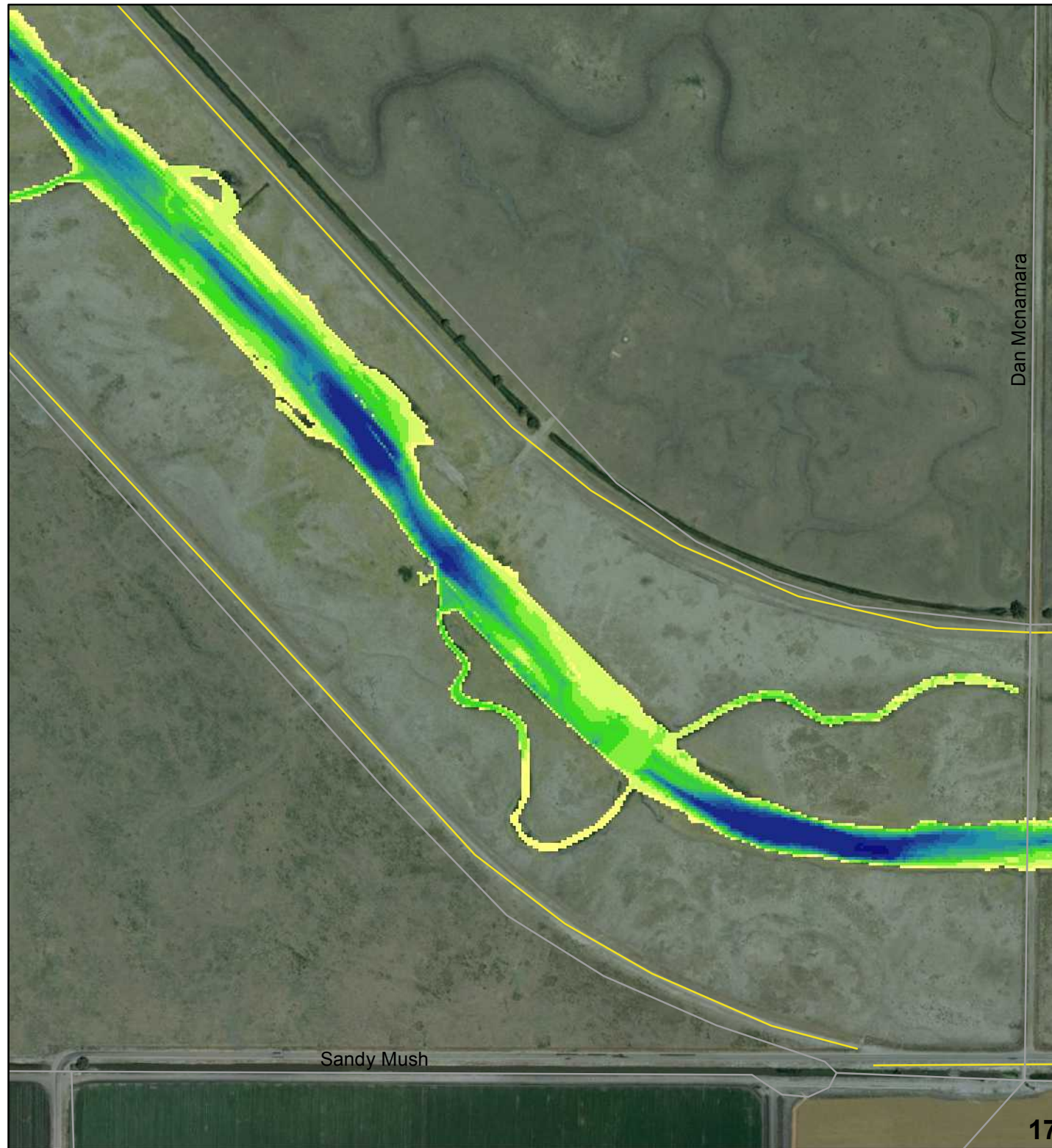
- Streets
- Interstate
- US Highway
- State Highway
- All CA, NV, OR Canals
- Levees
- ChannelBoundaryAllReaches

d800cfs_all

Depth (feet)

- 0.000091553 - 0.5
- 0.5 - 1
- 1.000000001 - 1.5
- 1.500000001 - 2
- 2.000000001 - 2.5
- 2.500000001 - 3
- 3.000000001 - 4
- 4.000000001 - 5
- 5.000000001 - 6
- 6.000000001 - 7
- 7.000000001 - 8
- 8.000000001 - 9
- 9.000000001 - 10
- 10.000000001 - 15
- 15.000000001 - 43.10229492

0 250 500 1,000 Feet



Dan McNamara

Sandy Mush

Legend

StreetMapUSA

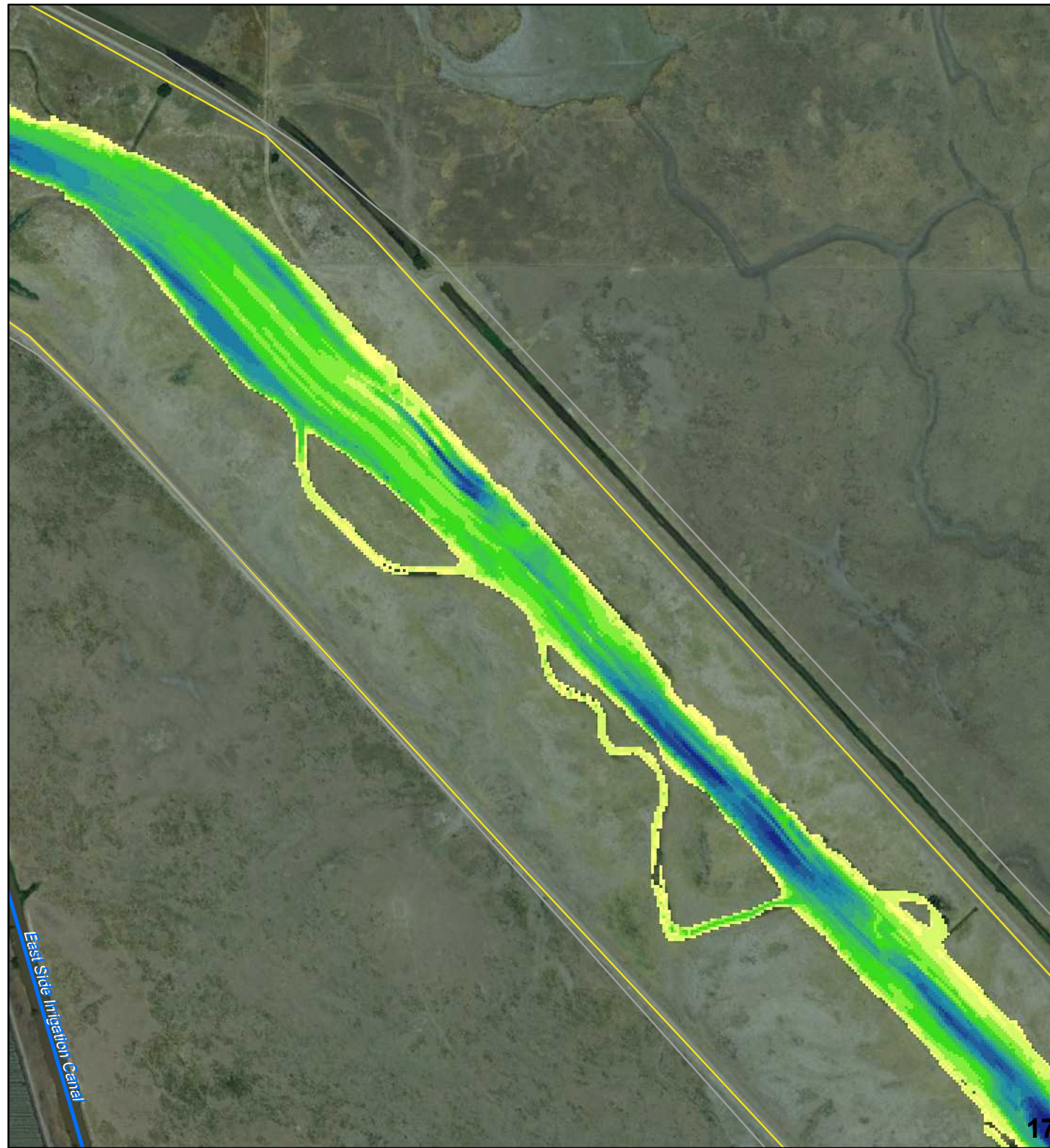
- Streets
- Interstate
- US Highway
- State Highway
- All CA, NV, OR Canals
- Levees
- ChannelBoundaryAllReaches

d800cfs_all

Depth (feet)

- 0.000091553 - 0.5
- 0.5 - 1
- 1.000000001 - 1.5
- 1.500000001 - 2
- 2.000000001 - 2.5
- 2.500000001 - 3
- 3.000000001 - 4
- 4.000000001 - 5
- 5.000000001 - 6
- 6.000000001 - 7
- 7.000000001 - 8
- 8.000000001 - 9
- 9.000000001 - 10
- 10.000000001 - 15
- 15.000000001 - 43.10229492

0 250 500 1,000 Feet



Legend

StreetMapUSA


- Streets
- Interstate
- US Highway
- State Highway
- All CA, NV, OR Canals
- Levees
- ChannelBoundaryAllReaches

d800cfs_all

Depth (feet)

- 0.000091553 - 0.5
- 0.5 - 1
- 1.000000001 - 1.5
- 1.500000001 - 2
- 2.000000001 - 2.5
- 2.500000001 - 3
- 3.000000001 - 4
- 4.000000001 - 5
- 5.000000001 - 6
- 6.000000001 - 7
- 7.000000001 - 8
- 8.000000001 - 9
- 9.000000001 - 10
- 10.000000001 - 15
- 15.000000001 - 43.10229492

0 250 500 1,000 Feet



Legend

StreetMapUSA


- Streets
- Interstate
- US Highway
- State Highway
- All CA, NV, OR Canals
- Levees
- ChannelBoundaryAllReaches

d800cfs_all

Depth (feet)

- 0.000091553 - 0.5
- 0.5 - 1
- 1.000000001 - 1.5
- 1.500000001 - 2
- 2.000000001 - 2.5
- 2.500000001 - 3
- 3.000000001 - 4
- 4.000000001 - 5
- 5.000000001 - 6
- 6.000000001 - 7
- 7.000000001 - 8
- 8.000000001 - 9
- 9.000000001 - 10
- 10.00000001 - 15
- 15.00000001 - 43.10229492

0 250 500 1,000 Feet



East Side Irrigation Canal

Legend

StreetMapUSA

- Streets
- Interstate
- US Highway
- State Highway
- All CA, NV, OR Canals
- Levees
- ChannelBoundaryAllReaches

d800cfs_all

Depth (feet)

- 0.000091553 - 0.5
- 0.5 - 1
- 1.000000001 - 1.5
- 1.500000001 - 2
- 2.000000001 - 2.5
- 2.500000001 - 3
- 3.000000001 - 4
- 4.000000001 - 5
- 5.000000001 - 6
- 6.000000001 - 7
- 7.000000001 - 8
- 8.000000001 - 9
- 9.000000001 - 10
- 10.00000001 - 15
- 15.00000001 - 43.10229492

0 250 500 1,000 Feet



Legend

StreetMapUSA

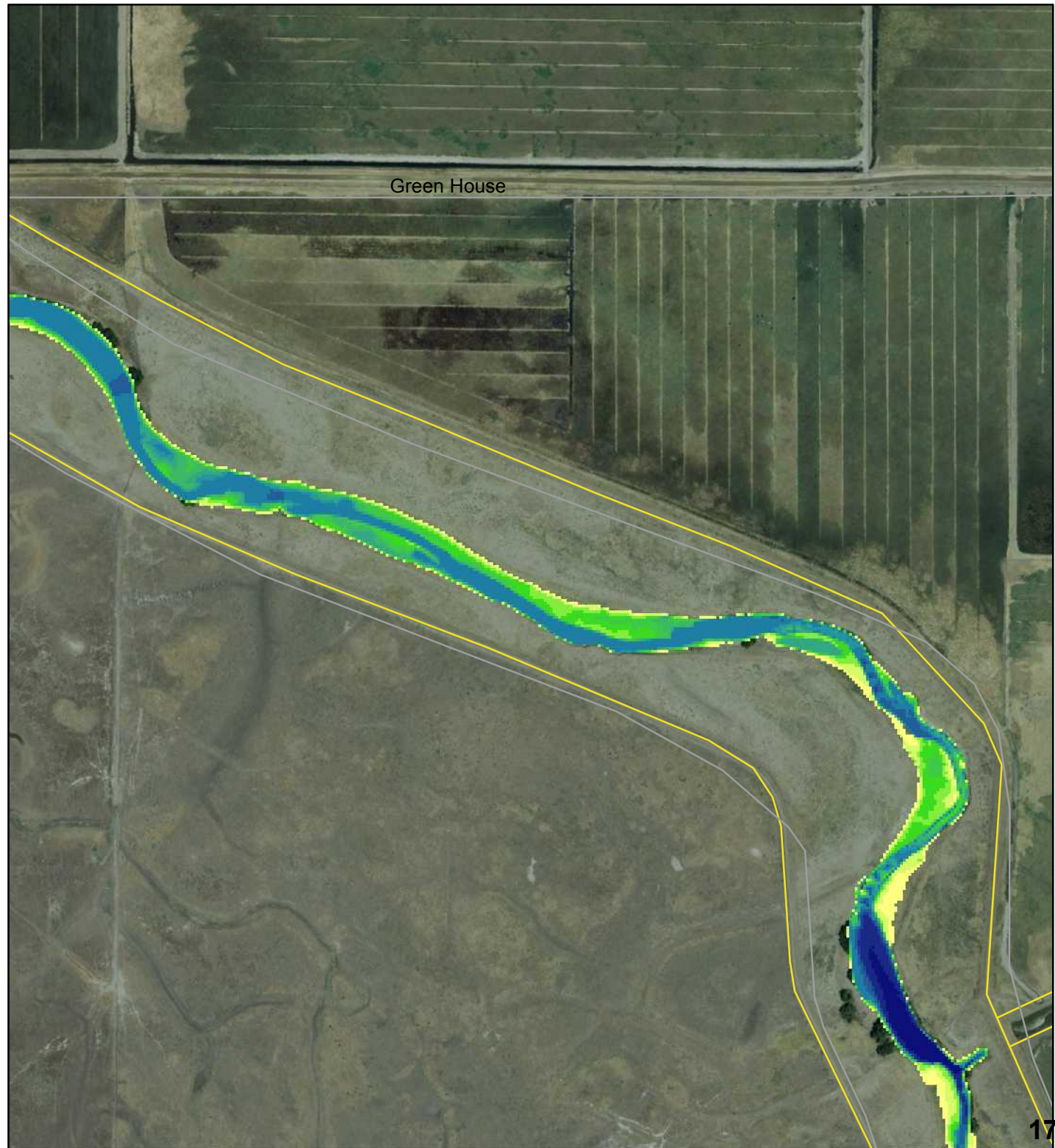
- Streets
- Interstate
- US Highway
- State Highway
- All CA, NV, OR Canals
- Levees
- ChannelBoundaryAllReaches

d800cfs_all

Depth (feet)

- 0.000091553 - 0.5
- 0.5 - 1
- 1.000000001 - 1.5
- 1.500000001 - 2
- 2.000000001 - 2.5
- 2.500000001 - 3
- 3.000000001 - 4
- 4.000000001 - 5
- 5.000000001 - 6
- 6.000000001 - 7
- 7.000000001 - 8
- 8.000000001 - 9
- 9.000000001 - 10
- 10.00000001 - 15
- 15.00000001 - 43.10229492

0 250 500 1,000 Feet



Legend

StreetMapUSA

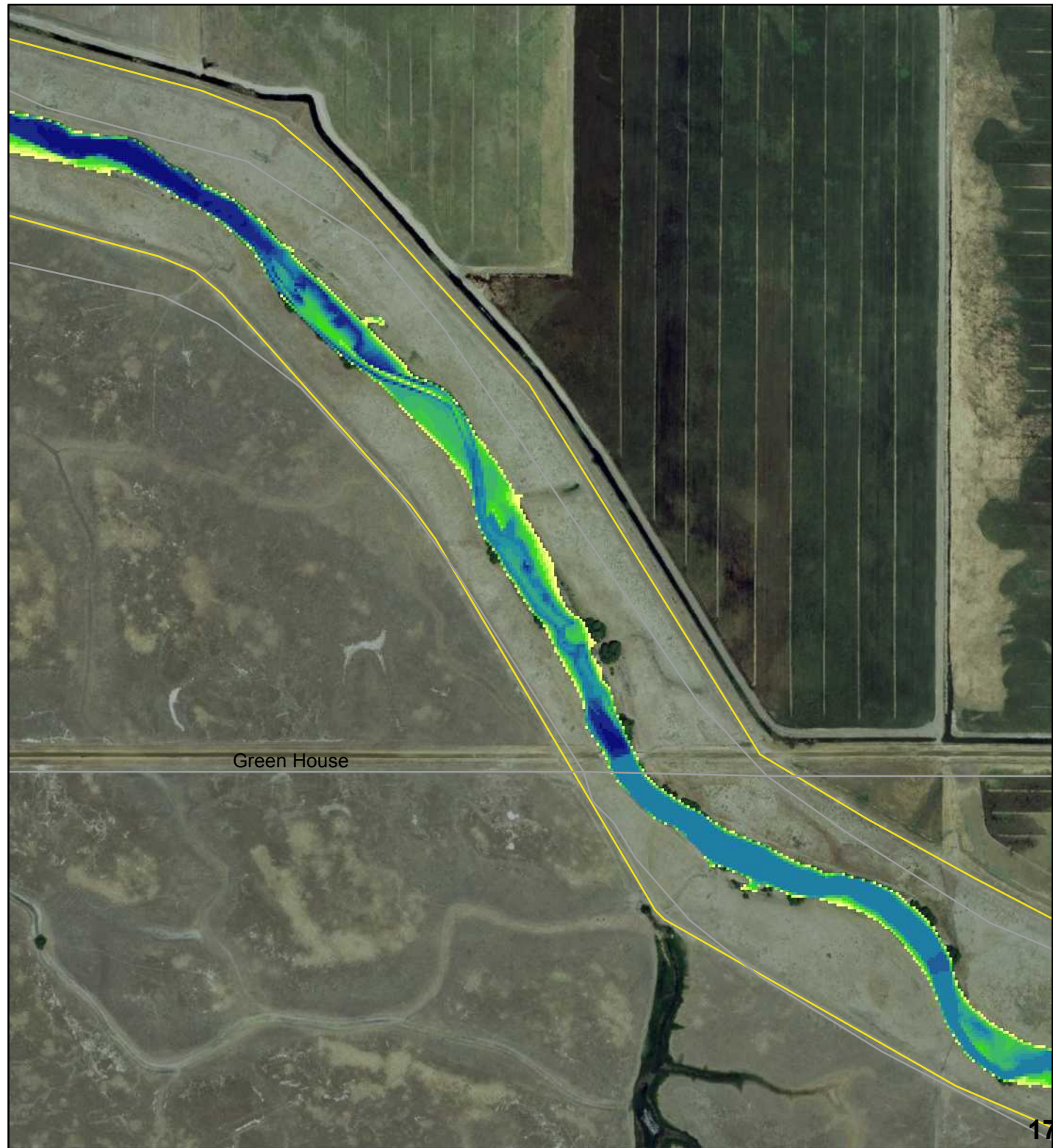
- Streets
- Interstate
- US Highway
- State Highway
- All CA, NV, OR Canals
- Levees
- ChannelBoundaryAllReaches

d800cfs_all

Depth (feet)

- 0.000091553 - 0.5
- 0.5 - 1
- 1.000000001 - 1.5
- 1.500000001 - 2
- 2.000000001 - 2.5
- 2.500000001 - 3
- 3.000000001 - 4
- 4.000000001 - 5
- 5.000000001 - 6
- 6.000000001 - 7
- 7.000000001 - 8
- 8.000000001 - 9
- 9.000000001 - 10
- 10.000000001 - 15
- 15.000000001 - 43.10229492

0 250 500 1,000 Feet



Legend

StreetMapUSA

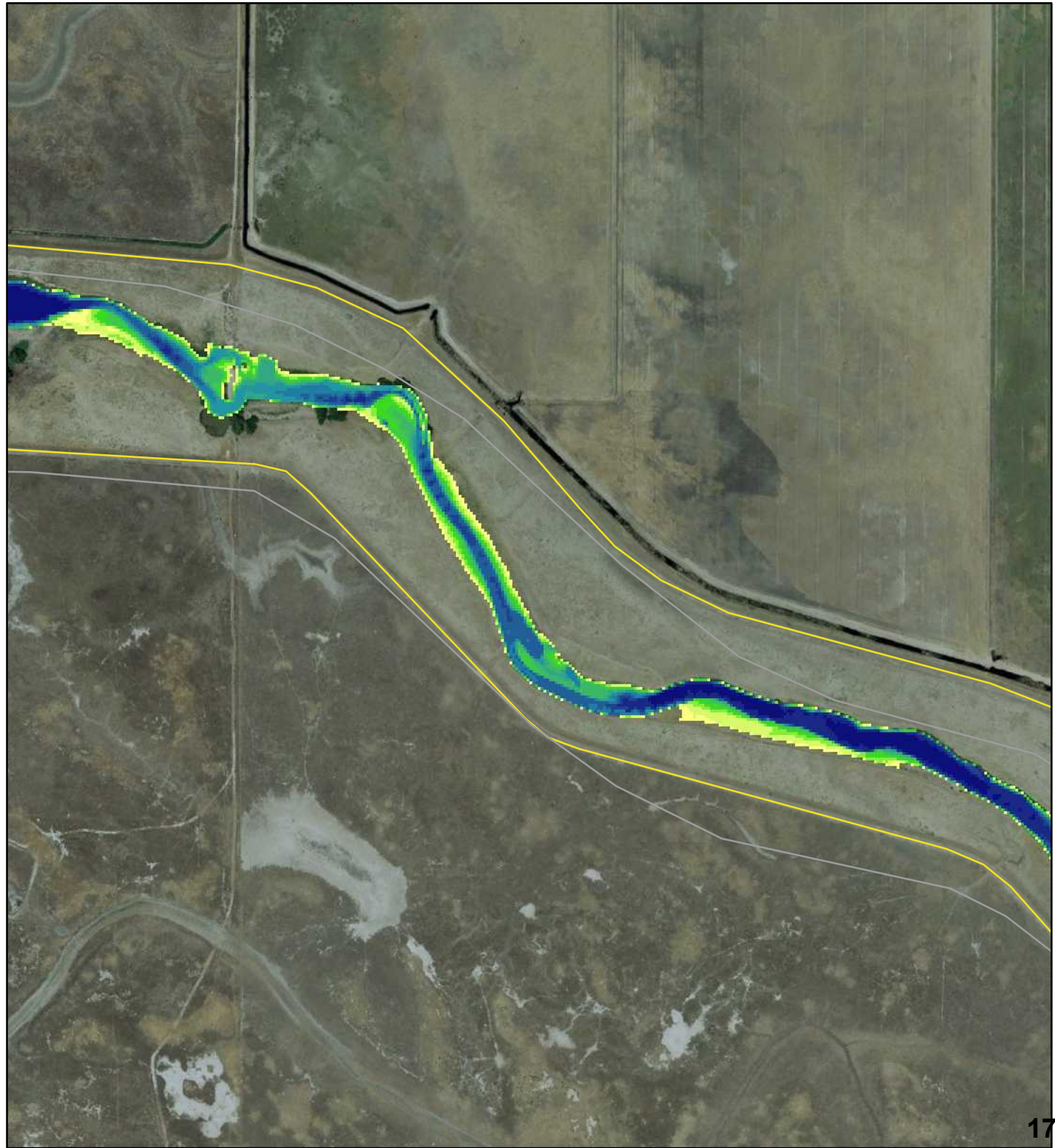
- Streets
- Interstate
- US Highway
- State Highway
- All CA, NV, OR Canals
- Levees
- ChannelBoundaryAllReaches

d800cfs_all

Depth (feet)

- 0.000091553 - 0.5
- 0.5 - 1
- 1.000000001 - 1.5
- 1.500000001 - 2
- 2.000000001 - 2.5
- 2.500000001 - 3
- 3.000000001 - 4
- 4.000000001 - 5
- 5.000000001 - 6
- 6.000000001 - 7
- 7.000000001 - 8
- 8.000000001 - 9
- 9.000000001 - 10
- 10.000000001 - 15
- 15.000000001 - 43.10229492

0 250 500 1,000 Feet



Legend

StreetMapUSA


- Streets
- Interstate
- US Highway
- State Highway
- All CA, NV, OR Canals
- Levees
- ChannelBoundaryAllReaches

d800cfs_all

Depth (feet)

- 0.000091553 - 0.5
- 0.5 - 1
- 1.000000001 - 1.5
- 1.500000001 - 2
- 2.000000001 - 2.5
- 2.500000001 - 3
- 3.000000001 - 4
- 4.000000001 - 5
- 5.000000001 - 6
- 6.000000001 - 7
- 7.000000001 - 8
- 8.000000001 - 9
- 9.000000001 - 10
- 10.00000001 - 15
- 15.00000001 - 43.10229492

0 250 500 1,000 Feet



Legend

StreetMapUSA

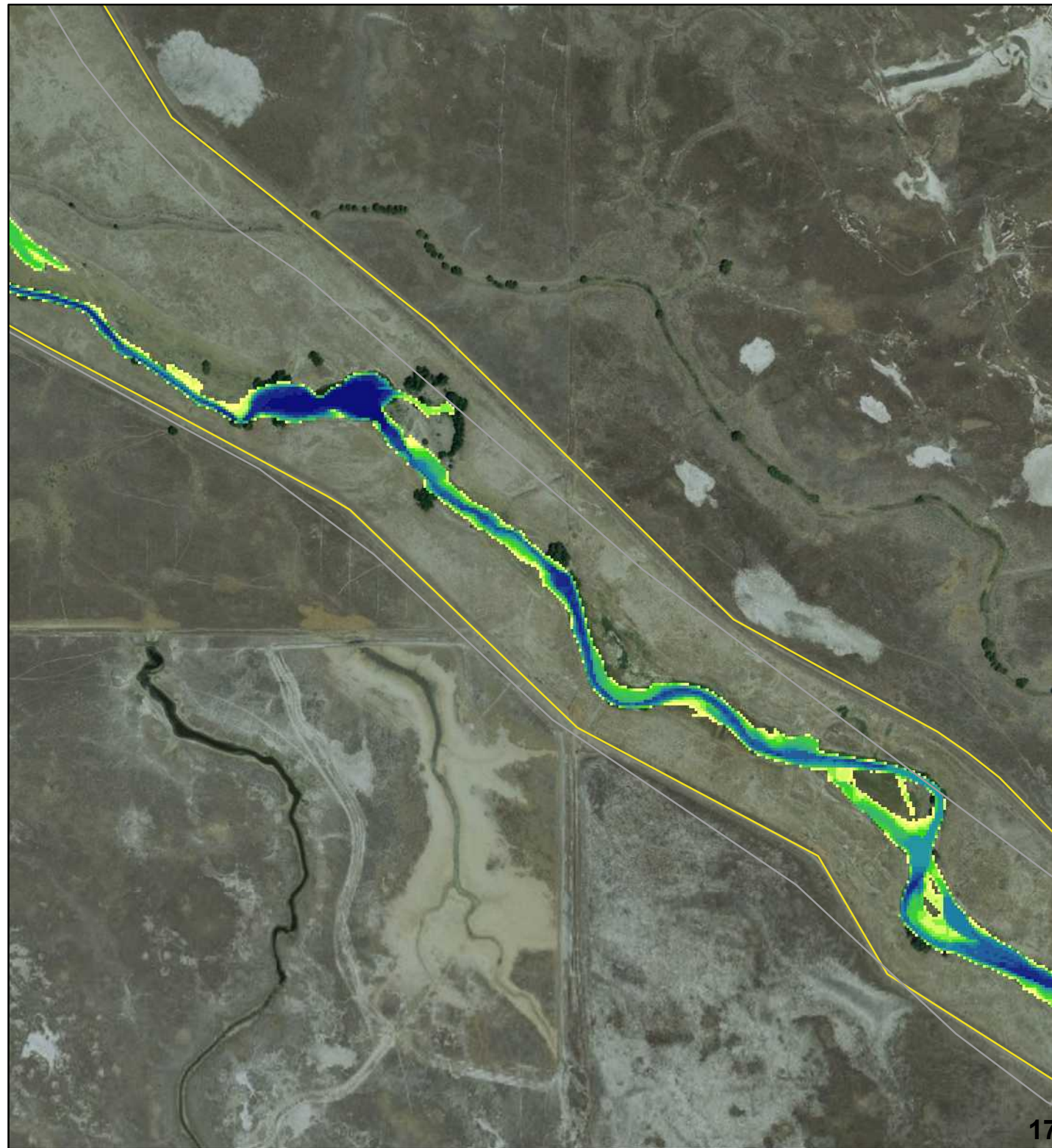
- Streets
- Interstate
- US Highway
- State Highway
- All CA, NV, OR Canals
- Levees
- ChannelBoundaryAllReaches

d800cfs_all

Depth (feet)

- 0.000091553 - 0.5
- 0.5 - 1
- 1.000000001 - 1.5
- 1.500000001 - 2
- 2.000000001 - 2.5
- 2.500000001 - 3
- 3.000000001 - 4
- 4.000000001 - 5
- 5.000000001 - 6
- 6.000000001 - 7
- 7.000000001 - 8
- 8.000000001 - 9
- 9.000000001 - 10
- 10.000000001 - 15
- 15.000000001 - 43.10229492

0 250 500 1,000 Feet



Legend

StreetMapUSA

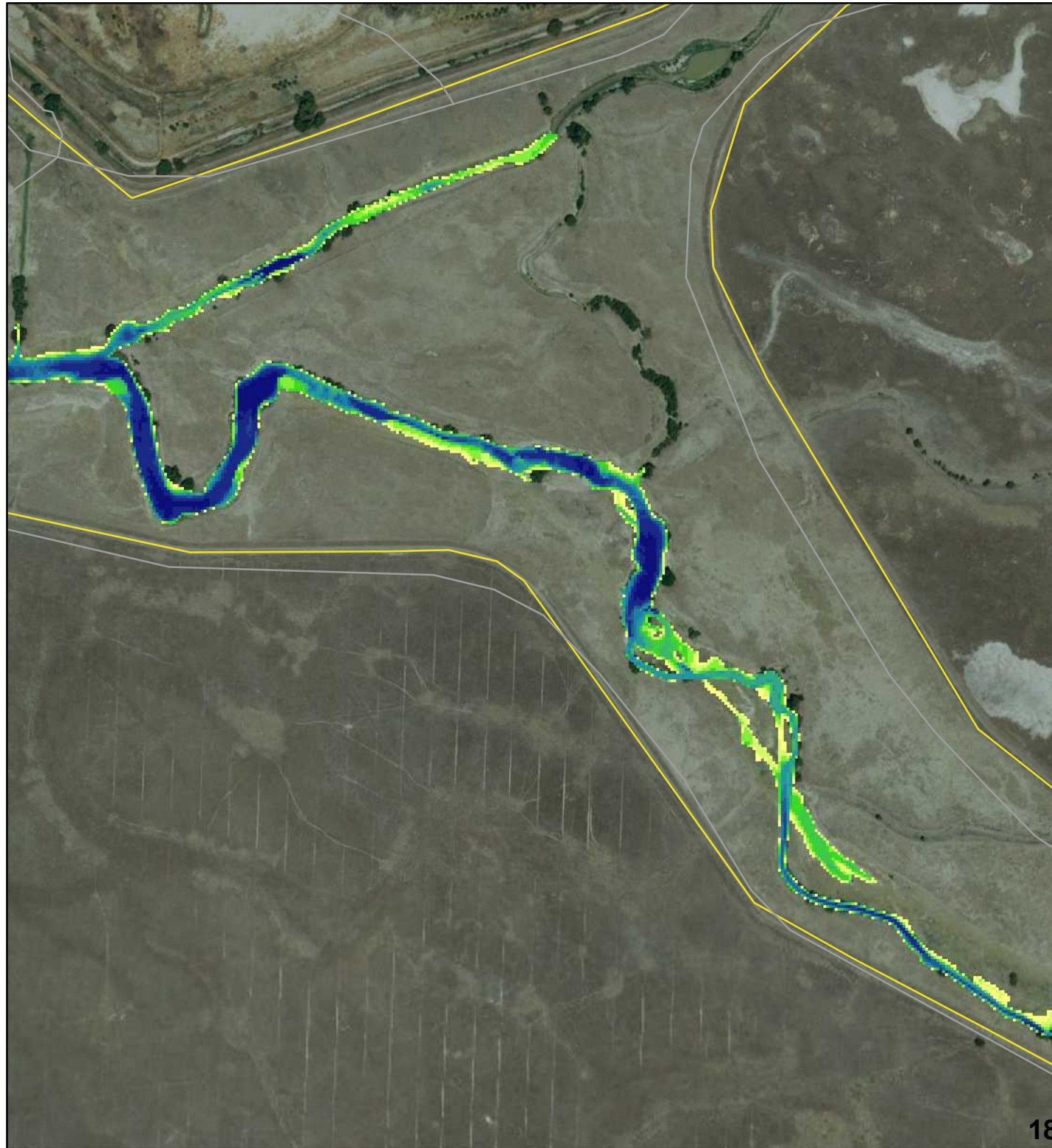
- Streets
- Interstate
- US Highway
- State Highway
- All CA, NV, OR Canals
- Levees
- ChannelBoundaryAllReaches

d800cfs_all

Depth (feet)

- 0.000091553 - 0.5
- 0.5 - 1
- 1.000000001 - 1.5
- 1.500000001 - 2
- 2.000000001 - 2.5
- 2.500000001 - 3
- 3.000000001 - 4
- 4.000000001 - 5
- 5.000000001 - 6
- 6.000000001 - 7
- 7.000000001 - 8
- 8.000000001 - 9
- 9.000000001 - 10
- 10.00000001 - 15
- 15.00000001 - 43.10229492

0 250 500 1,000 Feet



Legend

StreetMapUSA

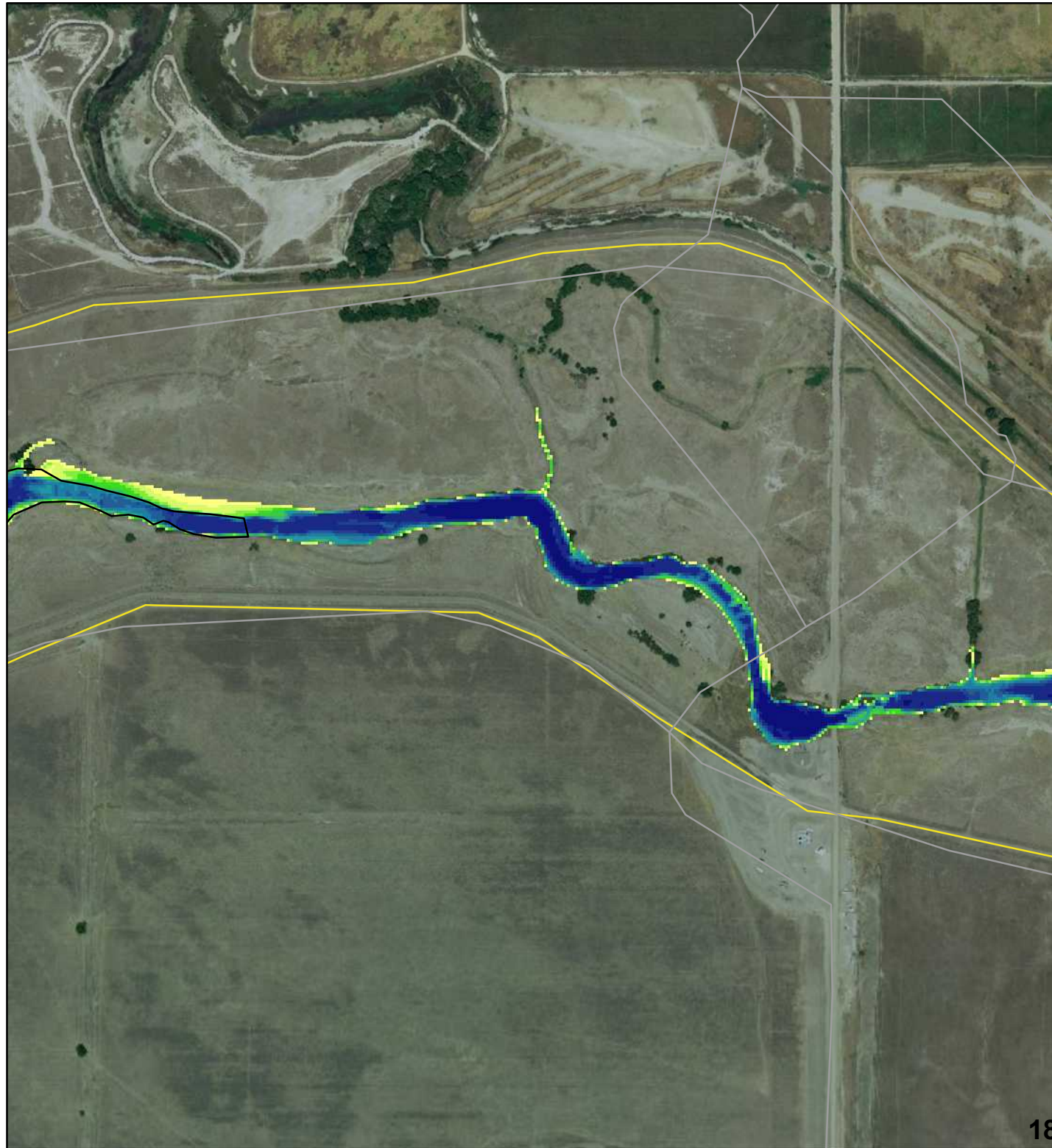
- Streets
- Interstate
- US Highway
- State Highway
- All CA, NV, OR Canals
- Levees
- ChannelBoundaryAllReaches

d800cfs_all

Depth (feet)

- 0.000091553 - 0.5
- 0.5 - 1
- 1.000000001 - 1.5
- 1.500000001 - 2
- 2.000000001 - 2.5
- 2.500000001 - 3
- 3.000000001 - 4
- 4.000000001 - 5
- 5.000000001 - 6
- 6.000000001 - 7
- 7.000000001 - 8
- 8.000000001 - 9
- 9.000000001 - 10
- 10.00000001 - 15
- 15.00000001 - 43.10229492

0 250 500 1,000 Feet



Legend

StreetMapUSA

- Streets
- Interstate
- US Highway
- State Highway
- All CA, NV, OR Canals
- Levees
- ChannelBoundaryAllReaches

d800cfs_all

Depth (feet)

- 0.000091553 - 0.5
- 0.5 - 1
- 1.000000001 - 1.5
- 1.500000001 - 2
- 2.000000001 - 2.5
- 2.500000001 - 3
- 3.000000001 - 4
- 4.000000001 - 5
- 5.000000001 - 6
- 6.000000001 - 7
- 7.000000001 - 8
- 8.000000001 - 9
- 9.000000001 - 10
- 10.00000001 - 15
- 15.00000001 - 43.10229492

0 250 500 1,000 Feet



Legend

StreetMapUSA

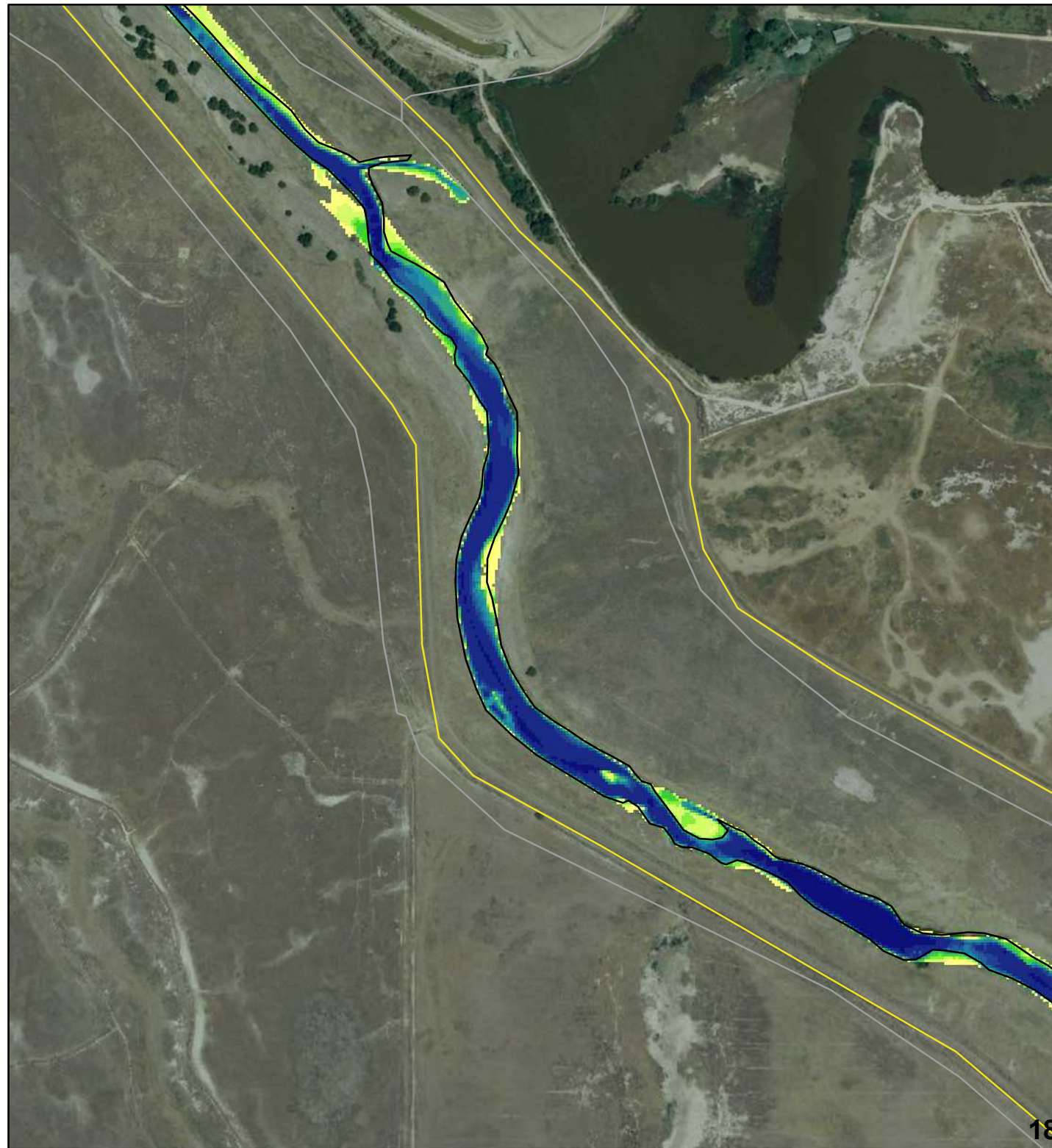
- Streets
- Interstate
- US Highway
- State Highway
- All CA, NV, OR Canals
- Levees
- ChannelBoundaryAllReaches

d800cfs_all

Depth (feet)

- 0.000091553 - 0.5
- 0.5 - 1
- 1.000000001 - 1.5
- 1.500000001 - 2
- 2.000000001 - 2.5
- 2.500000001 - 3
- 3.000000001 - 4
- 4.000000001 - 5
- 5.000000001 - 6
- 6.000000001 - 7
- 7.000000001 - 8
- 8.000000001 - 9
- 9.000000001 - 10
- 10.00000001 - 15
- 15.00000001 - 43.10229492

0 250 500 1,000 Feet



Legend

StreetMapUSA

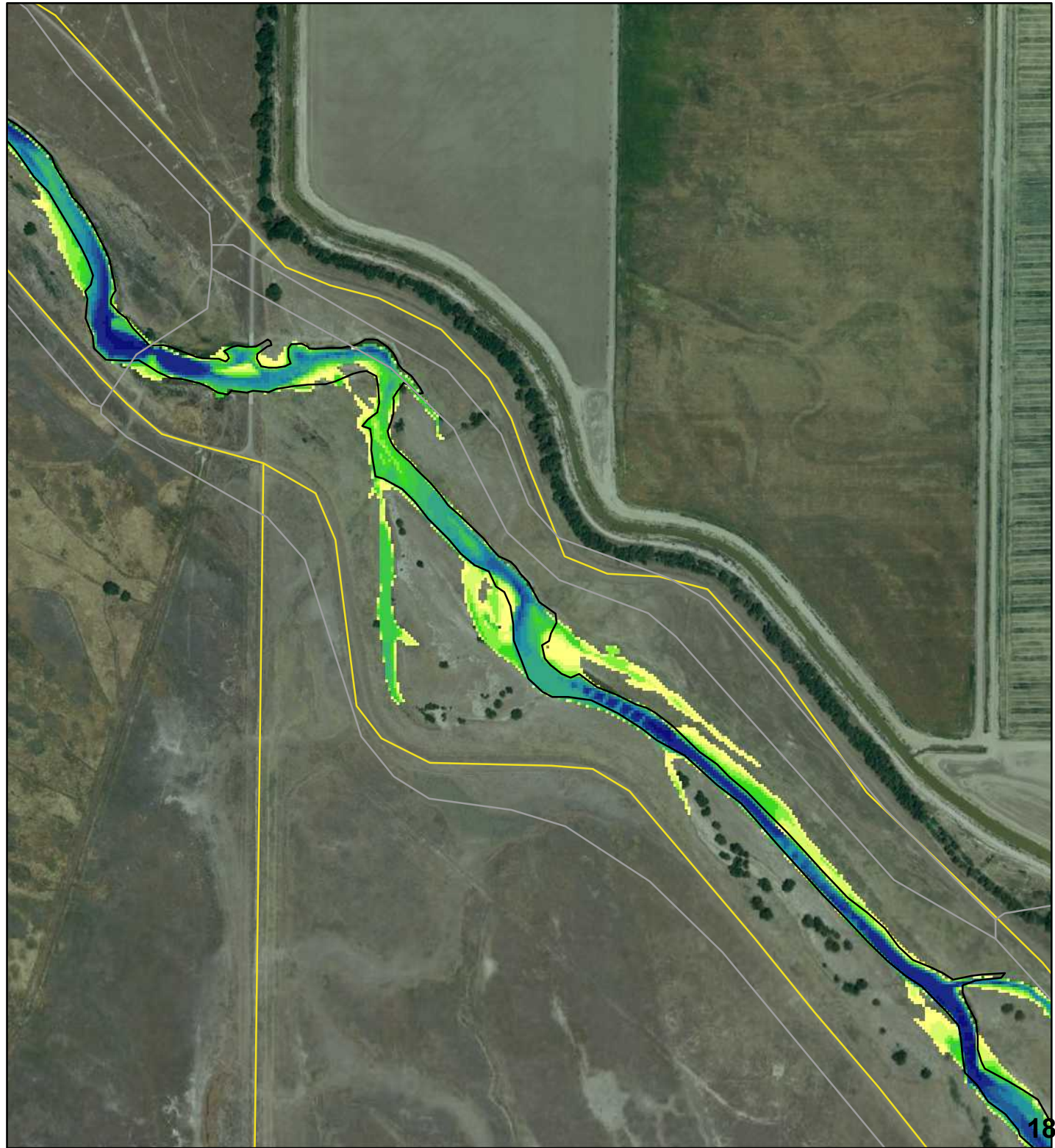
- Streets
- Interstate
- US Highway
- State Highway
- All CA, NV, OR Canals
- Levees
- ChannelBoundaryAllReaches

d800cfs_all

Depth (feet)

- 0.000091553 - 0.5
- 0.5 - 1
- 1.000000001 - 1.5
- 1.500000001 - 2
- 2.000000001 - 2.5
- 2.500000001 - 3
- 3.000000001 - 4
- 4.000000001 - 5
- 5.000000001 - 6
- 6.000000001 - 7
- 7.000000001 - 8
- 8.000000001 - 9
- 9.000000001 - 10
- 10.00000001 - 15
- 15.00000001 - 43.10229492

0 250 500 1,000 Feet



Legend

StreetMapUSA

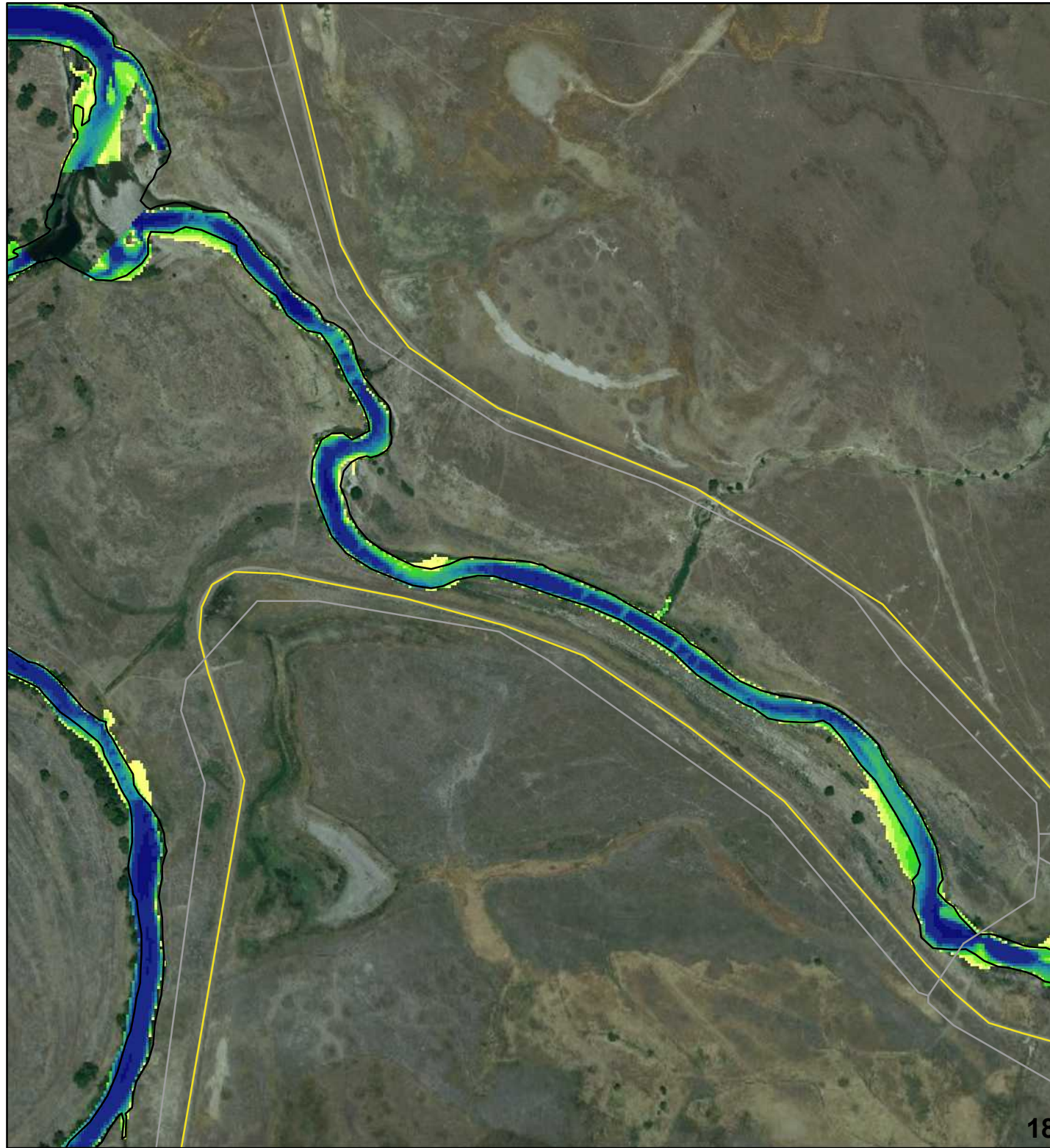
- Streets
- Interstate
- US Highway
- State Highway
- All CA, NV, OR Canals
- Levees
- ChannelBoundaryAllReaches

d800cfs_all

Depth (feet)

- 0.000091553 - 0.5
- 0.5 - 1
- 1.000000001 - 1.5
- 1.500000001 - 2
- 2.000000001 - 2.5
- 2.500000001 - 3
- 3.000000001 - 4
- 4.000000001 - 5
- 5.000000001 - 6
- 6.000000001 - 7
- 7.000000001 - 8
- 8.000000001 - 9
- 9.000000001 - 10
- 10.000000001 - 15
- 15.000000001 - 43.10229492

0 250 500 1,000 Feet



Legend

StreetMapUSA

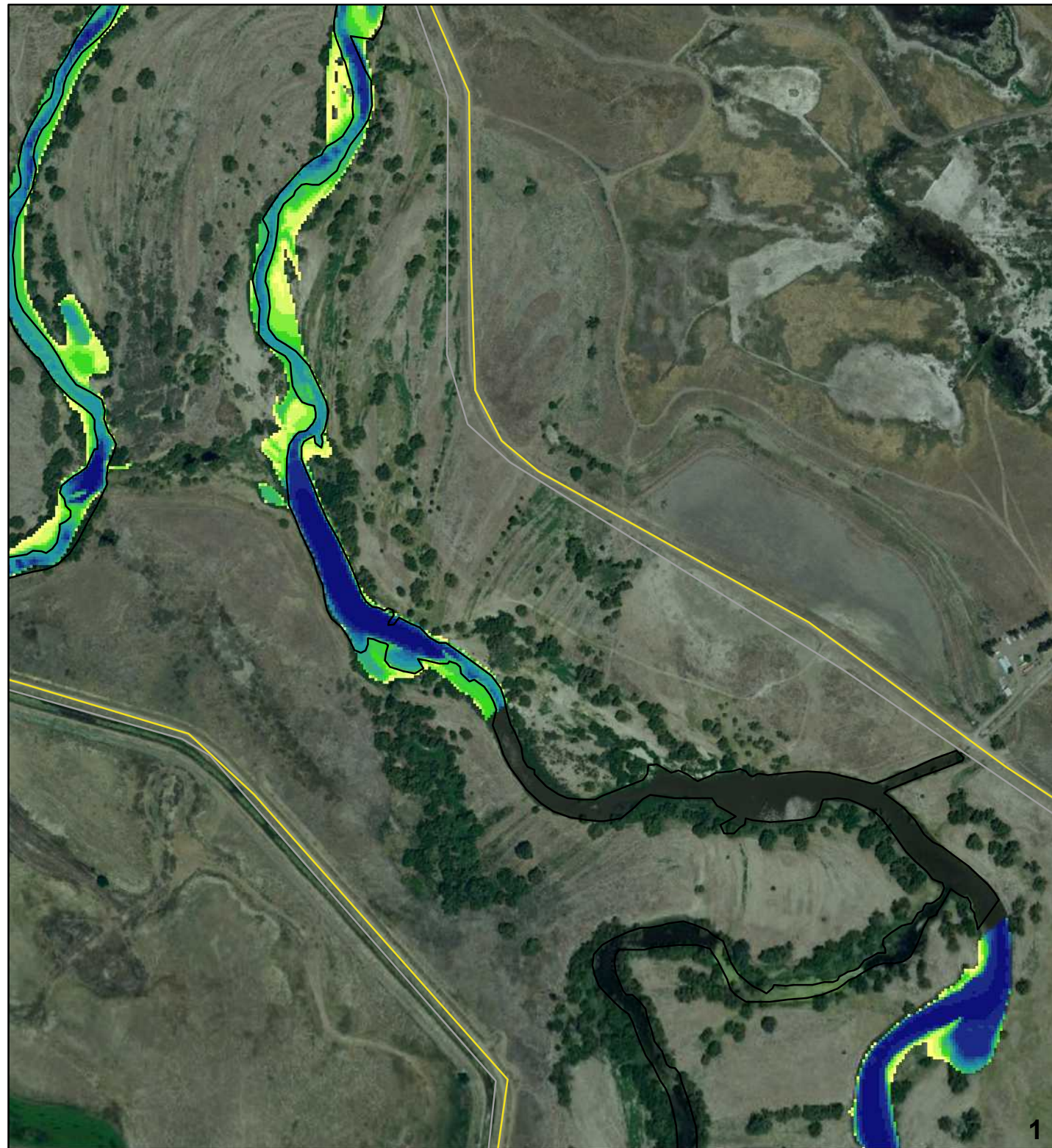
- Streets
- Interstate
- US Highway
- State Highway
- All CA, NV, OR Canals
- Levees
- ChannelBoundaryAllReaches

d800cfs_all

Depth (feet)

- 0.000091553 - 0.5
- 0.5 - 1
- 1.000000001 - 1.5
- 1.500000001 - 2
- 2.000000001 - 2.5
- 2.500000001 - 3
- 3.000000001 - 4
- 4.000000001 - 5
- 5.000000001 - 6
- 6.000000001 - 7
- 7.000000001 - 8
- 8.000000001 - 9
- 9.000000001 - 10
- 10.000000001 - 15
- 15.000000001 - 43.10229492

0 250 500 1,000 Feet



Legend

StreetMapUSA

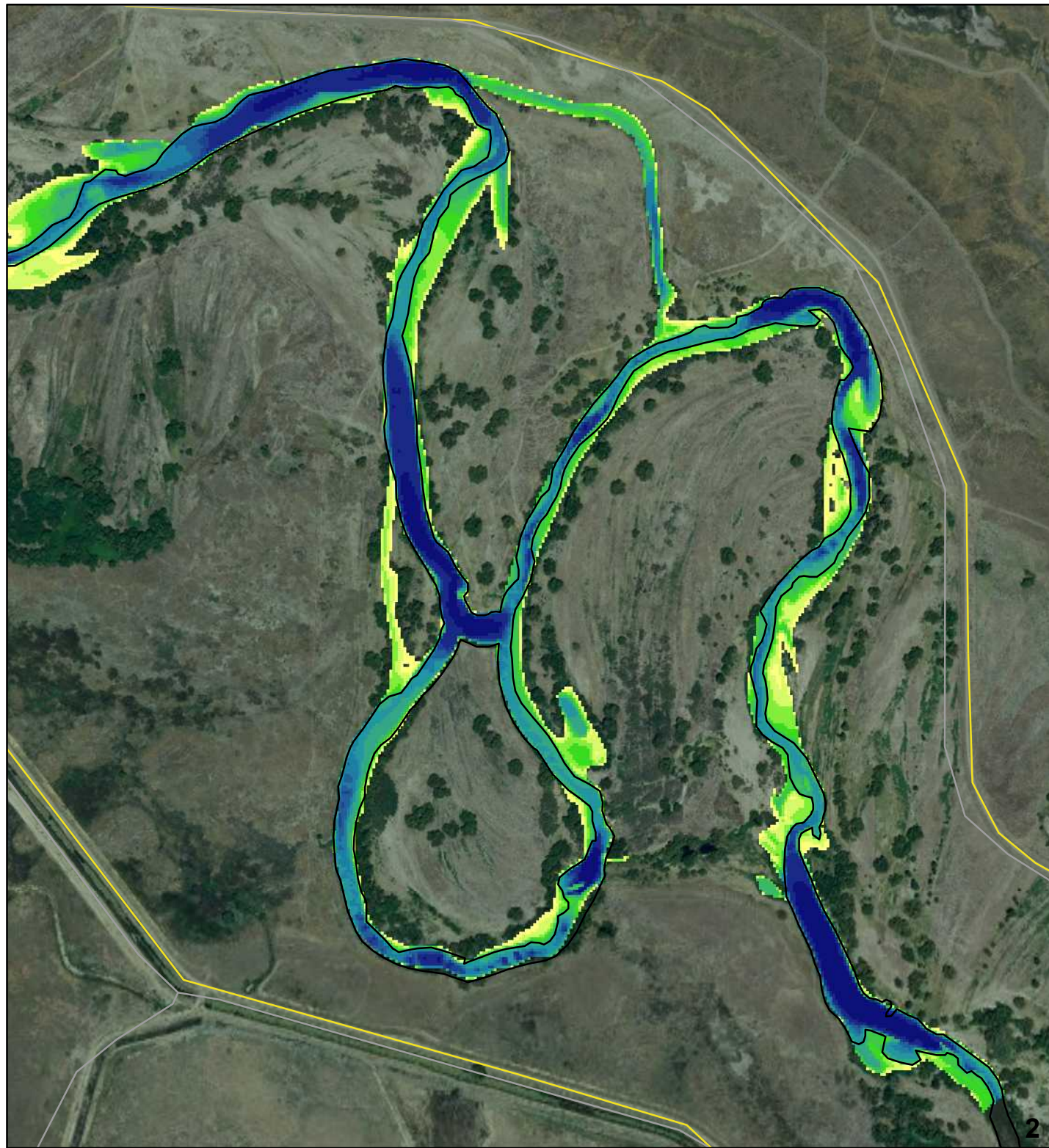
- Streets
- Interstate
- US Highway
- State Highway
- All CA, NV, OR Canals
- Levees
- ChannelBoundaryAllReaches

d800cfs_all

Depth (feet)

- 0.000091553 - 0.5
- 0.5 - 1
- 1.000000001 - 1.5
- 1.500000001 - 2
- 2.000000001 - 2.5
- 2.500000001 - 3
- 3.000000001 - 4
- 4.000000001 - 5
- 5.000000001 - 6
- 6.000000001 - 7
- 7.000000001 - 8
- 8.000000001 - 9
- 9.000000001 - 10
- 10.00000001 - 15
- 15.00000001 - 43.10229492

0 250 500 1,000 Feet



Legend

StreetMapUSA

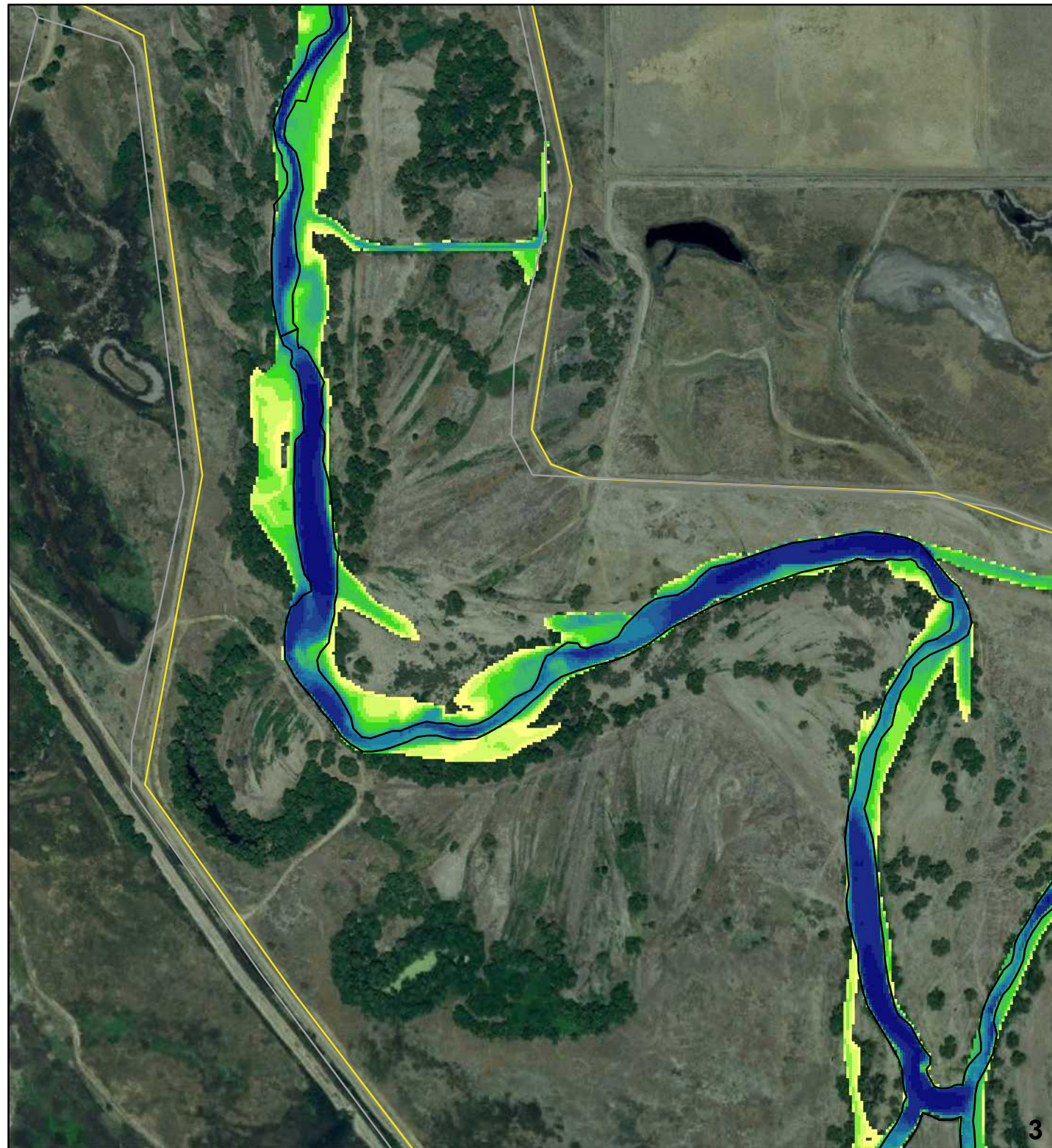
- Streets
- Interstate
- US Highway
- State Highway
- All CA, NV, OR Canals
- Levees
- ChannelBoundaryAllReaches

d800cfs_all

Depth (feet)

- 0.000091553 - 0.5
- 0.5 - 1
- 1.000000001 - 1.5
- 1.500000001 - 2
- 2.000000001 - 2.5
- 2.500000001 - 3
- 3.000000001 - 4
- 4.000000001 - 5
- 5.000000001 - 6
- 6.000000001 - 7
- 7.000000001 - 8
- 8.000000001 - 9
- 9.000000001 - 10
- 10.00000001 - 15
- 15.00000001 - 43.10229492

0 250 500 1,000 Feet



Legend

StreetMapUSA

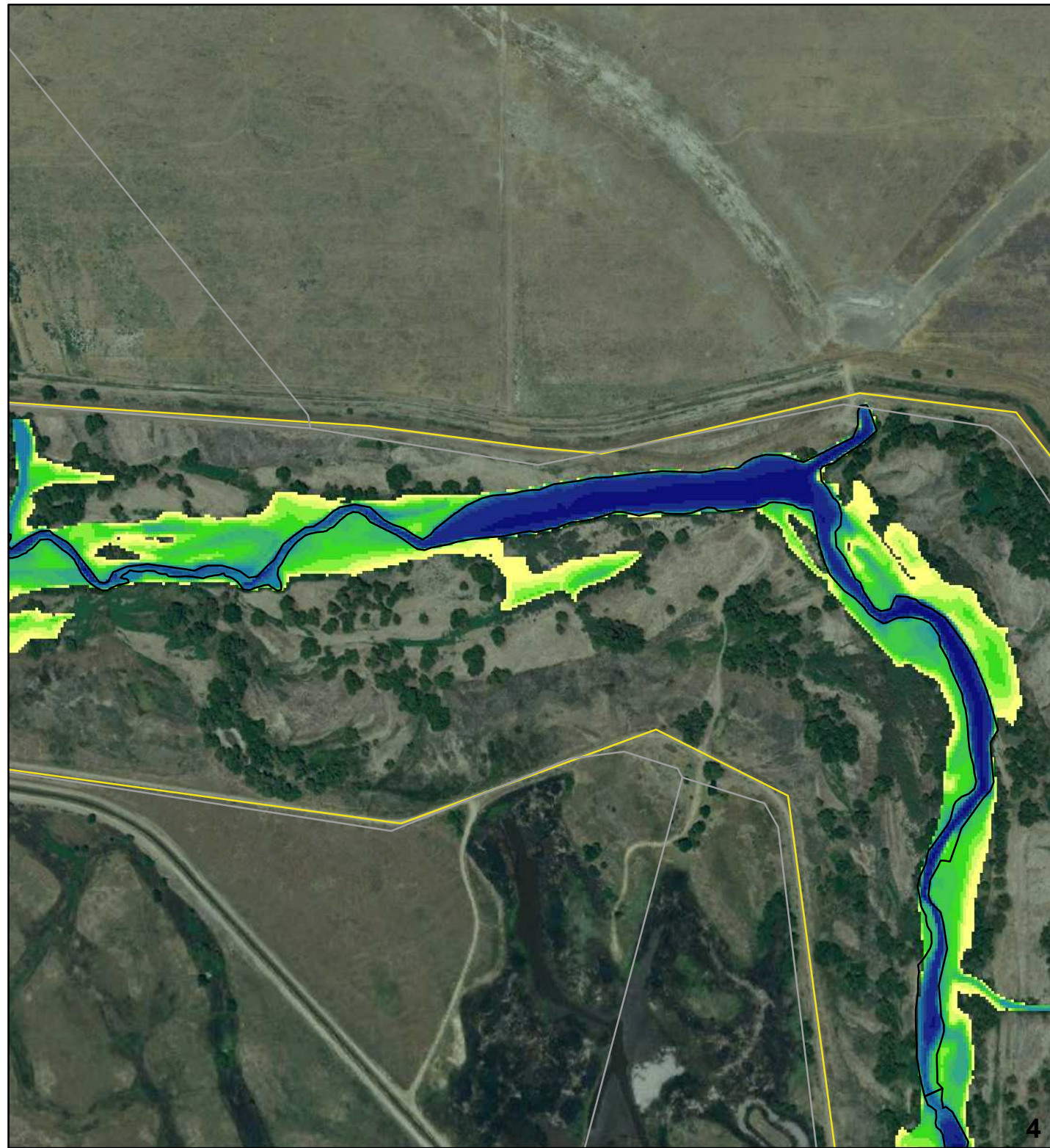
- Streets
- Interstate
- US Highway
- State Highway
- All CA, NV, OR Canals
- Levees
- ChannelBoundaryAllReaches

d800cfs_all

Depth (feet)

- 0.000091553 - 0.5
- 0.5 - 1
- 1.000000001 - 1.5
- 1.500000001 - 2
- 2.000000001 - 2.5
- 2.500000001 - 3
- 3.000000001 - 4
- 4.000000001 - 5
- 5.000000001 - 6
- 6.000000001 - 7
- 7.000000001 - 8
- 8.000000001 - 9
- 9.000000001 - 10
- 10.000000001 - 15
- 15.000000001 - 43.10229492

0 250 500 1,000 Feet



Legend

StreetMapUSA

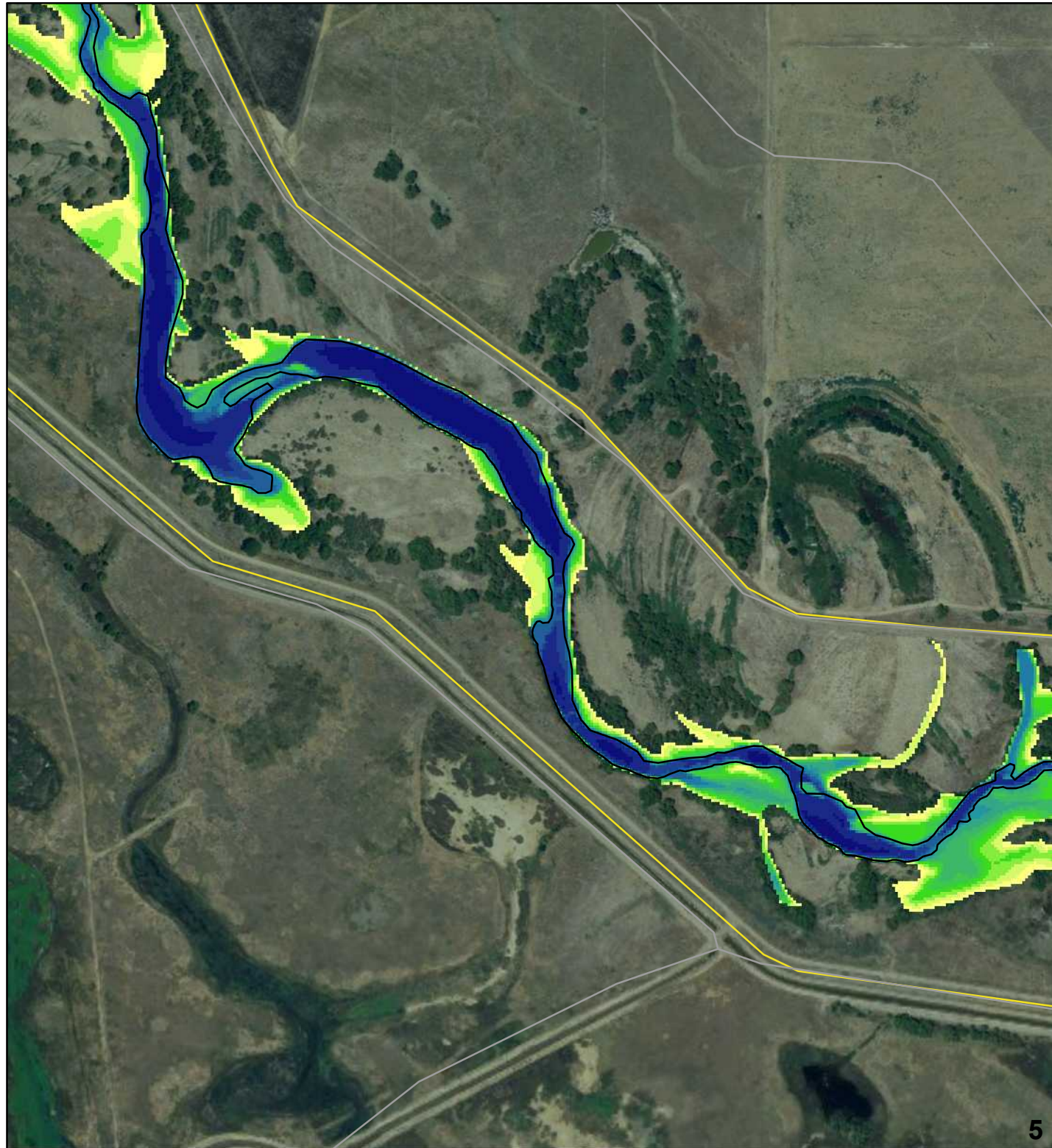
- Streets
- Interstate
- US Highway
- State Highway
- All CA, NV, OR Canals
- Levees
- ChannelBoundaryAllReaches

d800cfs_all

Depth (feet)

- 0.000091553 - 0.5
- 0.5 - 1
- 1.000000001 - 1.5
- 1.500000001 - 2
- 2.000000001 - 2.5
- 2.500000001 - 3
- 3.000000001 - 4
- 4.000000001 - 5
- 5.000000001 - 6
- 6.000000001 - 7
- 7.000000001 - 8
- 8.000000001 - 9
- 9.000000001 - 10
- 10.00000001 - 15
- 15.00000001 - 43.10229492

0 250 500 1,000 Feet



Legend

StreetMapUSA

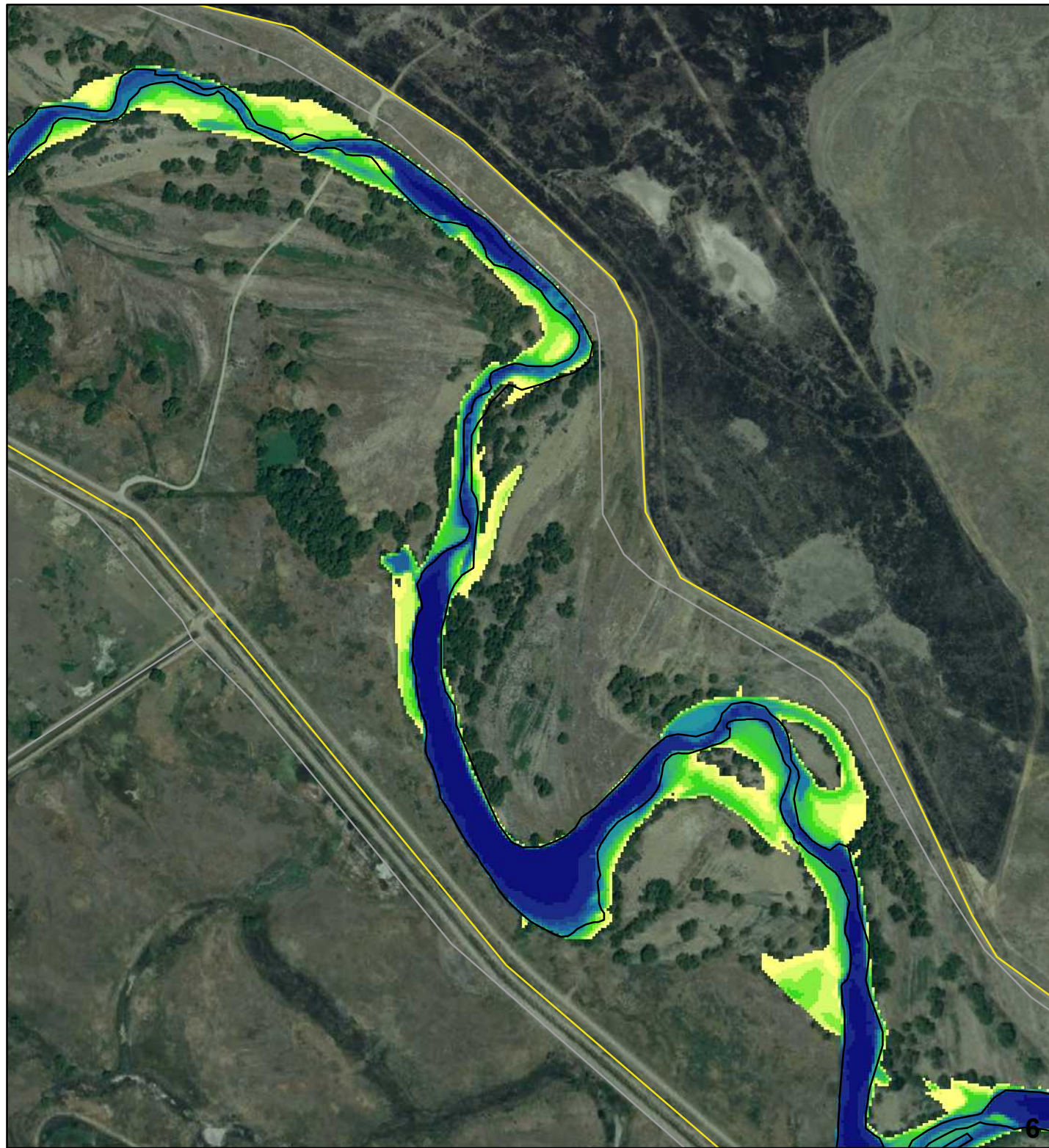
- Streets
- Interstate
- US Highway
- State Highway
- All CA, NV, OR Canals
- Levees
- ChannelBoundaryAllReaches

d800cfs_all

Depth (feet)

- 0.000091553 - 0.5
- 0.5 - 1
- 1.000000001 - 1.5
- 1.500000001 - 2
- 2.000000001 - 2.5
- 2.500000001 - 3
- 3.000000001 - 4
- 4.000000001 - 5
- 5.000000001 - 6
- 6.000000001 - 7
- 7.000000001 - 8
- 8.000000001 - 9
- 9.000000001 - 10
- 10.000000001 - 15
- 15.000000001 - 43.10229492

0 250 500 1,000 Feet



Legend

StreetMapUSA

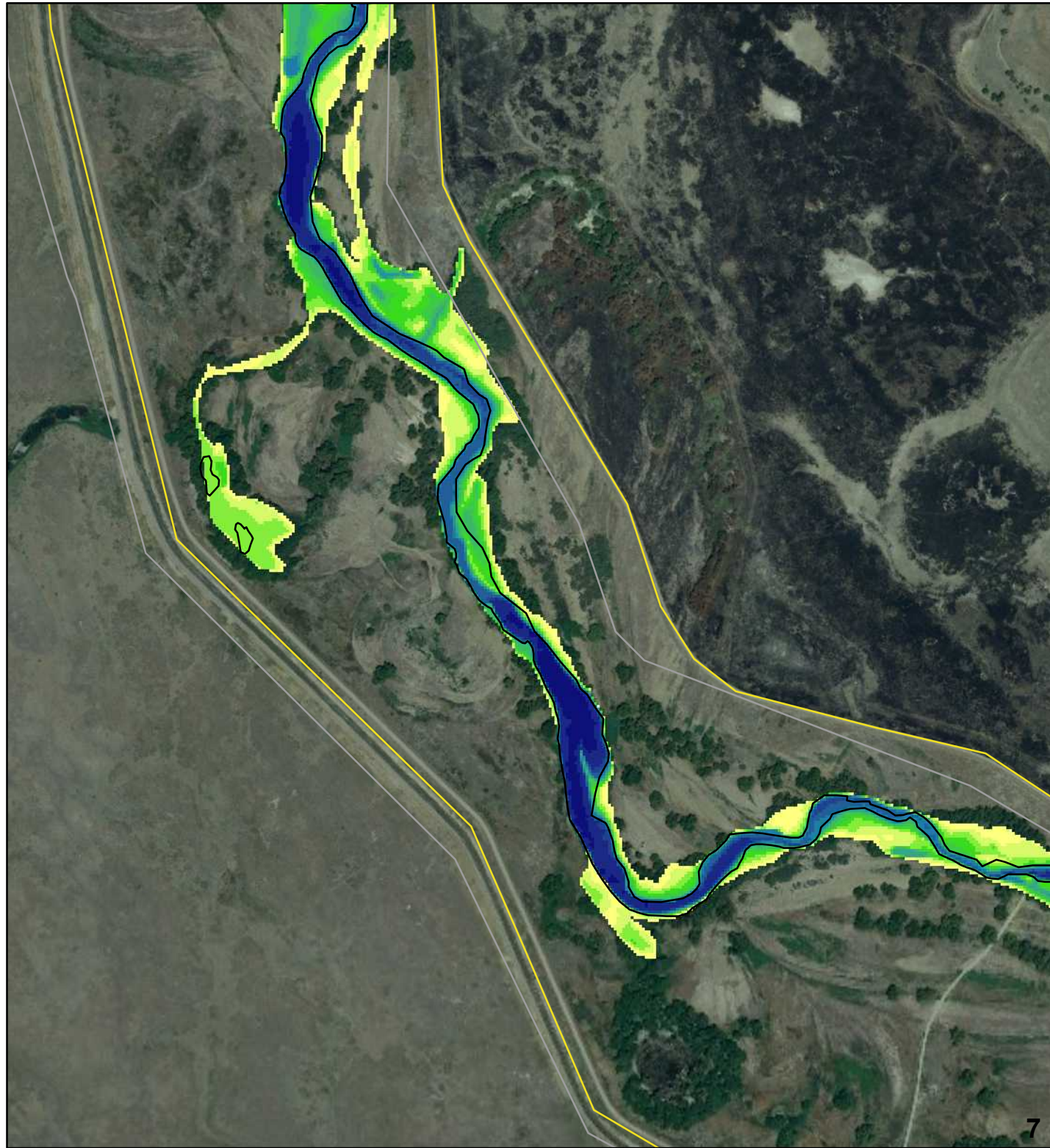
- Streets
- Interstate
- US Highway
- State Highway
- All CA, NV, OR Canals
- Levees
- ChannelBoundaryAllReaches

d800cfs_all

Depth (feet)

- 0.000091553 - 0.5
- 0.5 - 1
- 1.000000001 - 1.5
- 1.500000001 - 2
- 2.000000001 - 2.5
- 2.500000001 - 3
- 3.000000001 - 4
- 4.000000001 - 5
- 5.000000001 - 6
- 6.000000001 - 7
- 7.000000001 - 8
- 8.000000001 - 9
- 9.000000001 - 10
- 10.000000001 - 15
- 15.000000001 - 43.10229492

0 250 500 1,000 Feet



Legend

StreetMapUSA

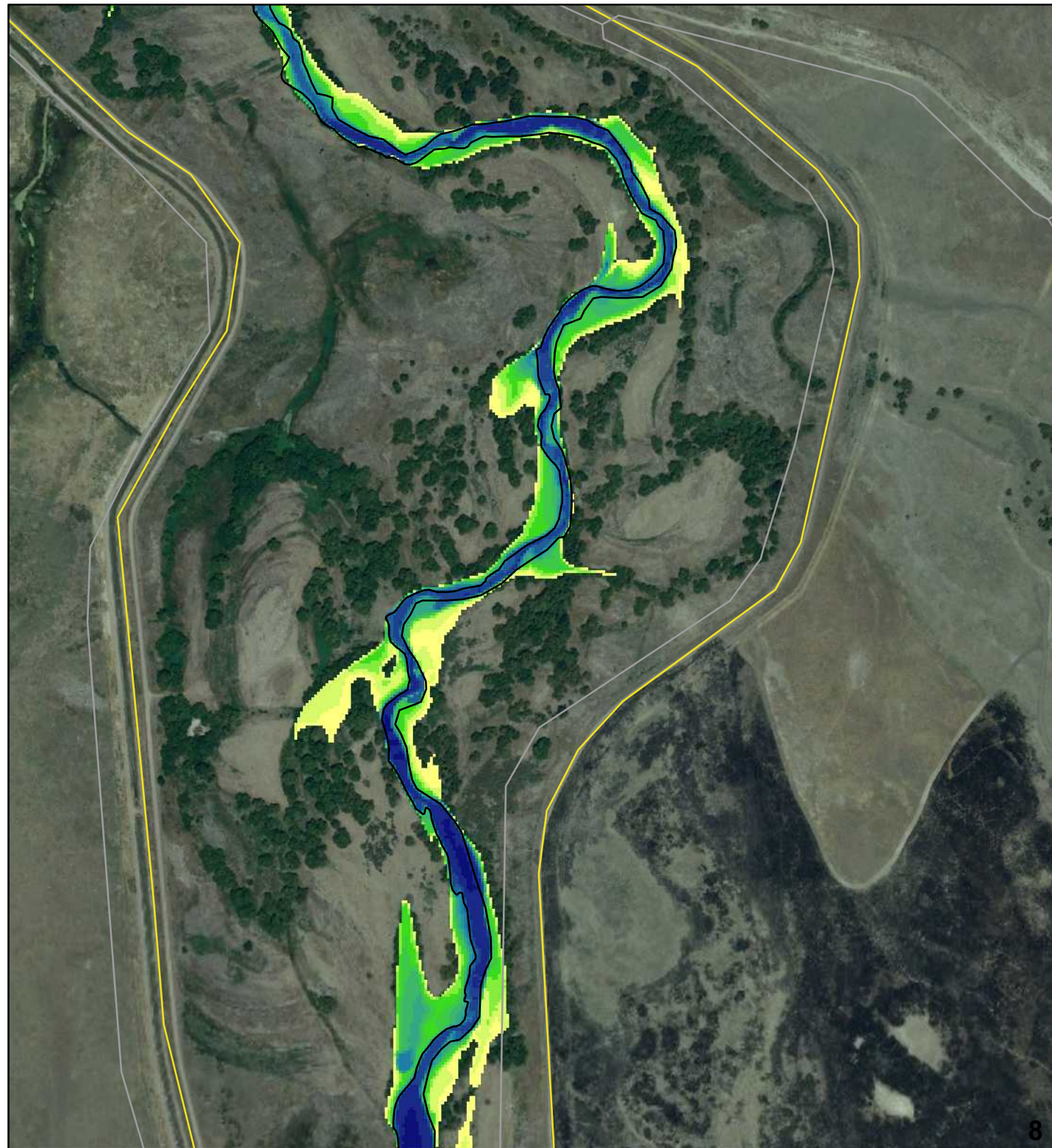
- Streets
- Interstate
- US Highway
- State Highway
- All CA, NV, OR Canals
- Levees
- ChannelBoundaryAllReaches

d800cfs_all

Depth (feet)

- 0.000091553 - 0.5
- 0.5 - 1
- 1.000000001 - 1.5
- 1.500000001 - 2
- 2.000000001 - 2.5
- 2.500000001 - 3
- 3.000000001 - 4
- 4.000000001 - 5
- 5.000000001 - 6
- 6.000000001 - 7
- 7.000000001 - 8
- 8.000000001 - 9
- 9.000000001 - 10
- 10.00000001 - 15
- 15.00000001 - 43.10229492

0 250 500 1,000 Feet



Legend

StreetMapUSA

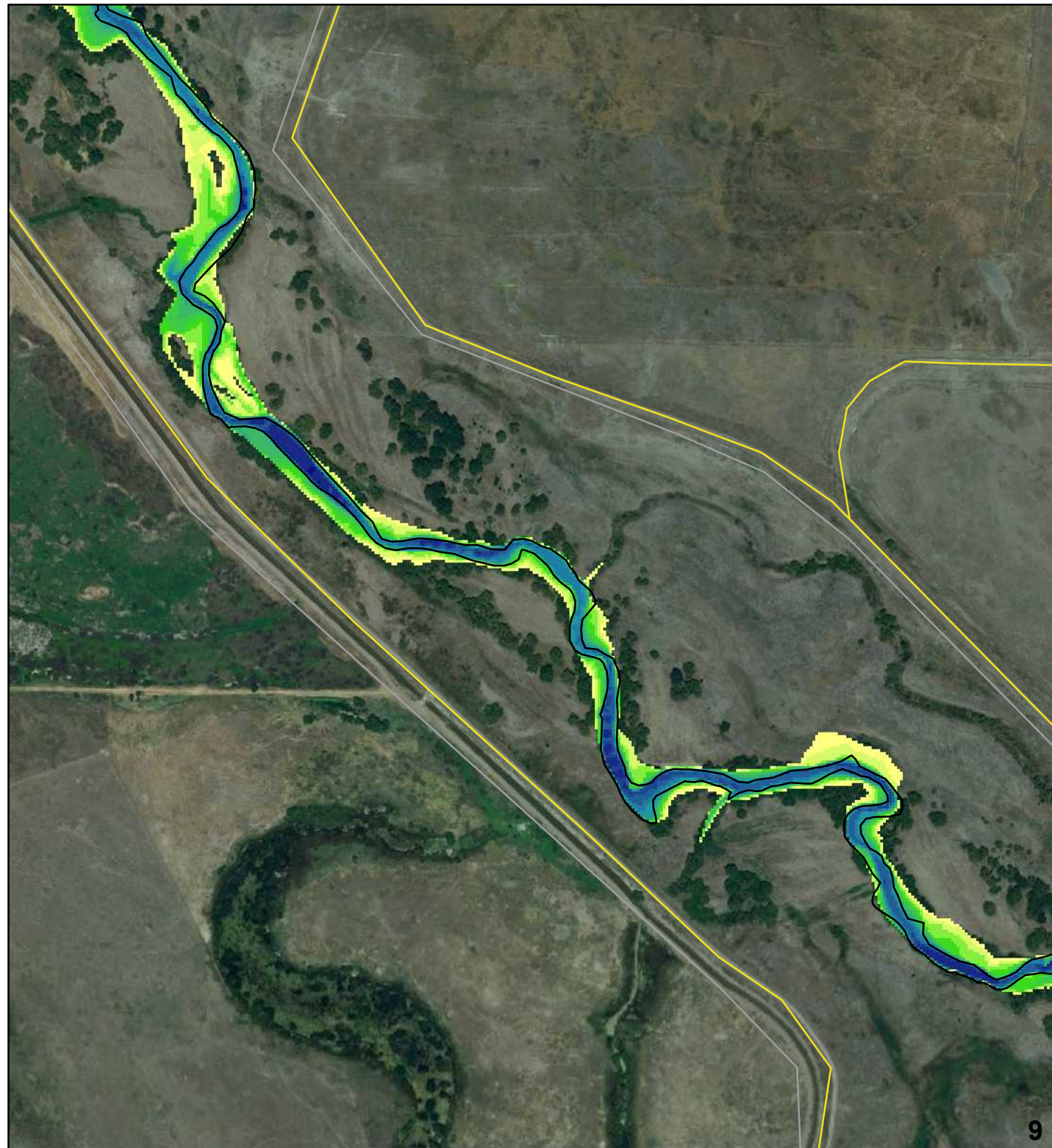
- Streets
- Interstate
- US Highway
- State Highway
- All CA, NV, OR Canals
- Levees
- ChannelBoundaryAllReaches

d800cfs_all

Depth (feet)

- 0.000091553 - 0.5
- 0.5 - 1
- 1.000000001 - 1.5
- 1.500000001 - 2
- 2.000000001 - 2.5
- 2.500000001 - 3
- 3.000000001 - 4
- 4.000000001 - 5
- 5.000000001 - 6
- 6.000000001 - 7
- 7.000000001 - 8
- 8.000000001 - 9
- 9.000000001 - 10
- 10.000000001 - 15
- 15.000000001 - 43.10229492

0 250 500 1,000 Feet



Legend

StreetMapUSA

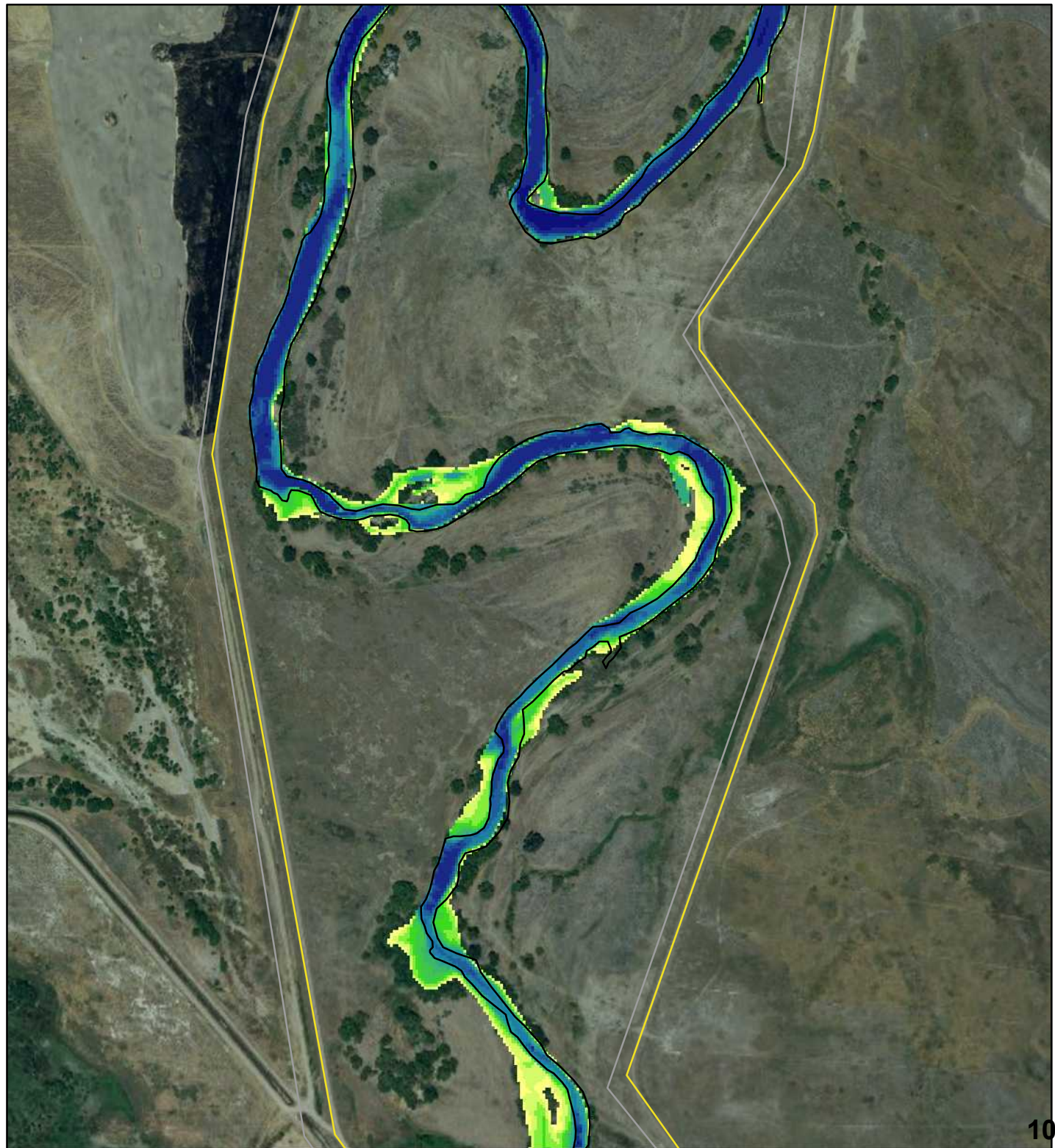
- Streets
- Interstate
- US Highway
- State Highway
- All CA, NV, OR Canals
- Levees
- ChannelBoundaryAllReaches

d800cfs_all

Depth (feet)

- 0.000091553 - 0.5
- 0.5 - 1
- 1.000000001 - 1.5
- 1.500000001 - 2
- 2.000000001 - 2.5
- 2.500000001 - 3
- 3.000000001 - 4
- 4.000000001 - 5
- 5.000000001 - 6
- 6.000000001 - 7
- 7.000000001 - 8
- 8.000000001 - 9
- 9.000000001 - 10
- 10.00000001 - 15
- 15.00000001 - 43.10229492

0 250 500 1,000 Feet



Legend

StreetMapUSA

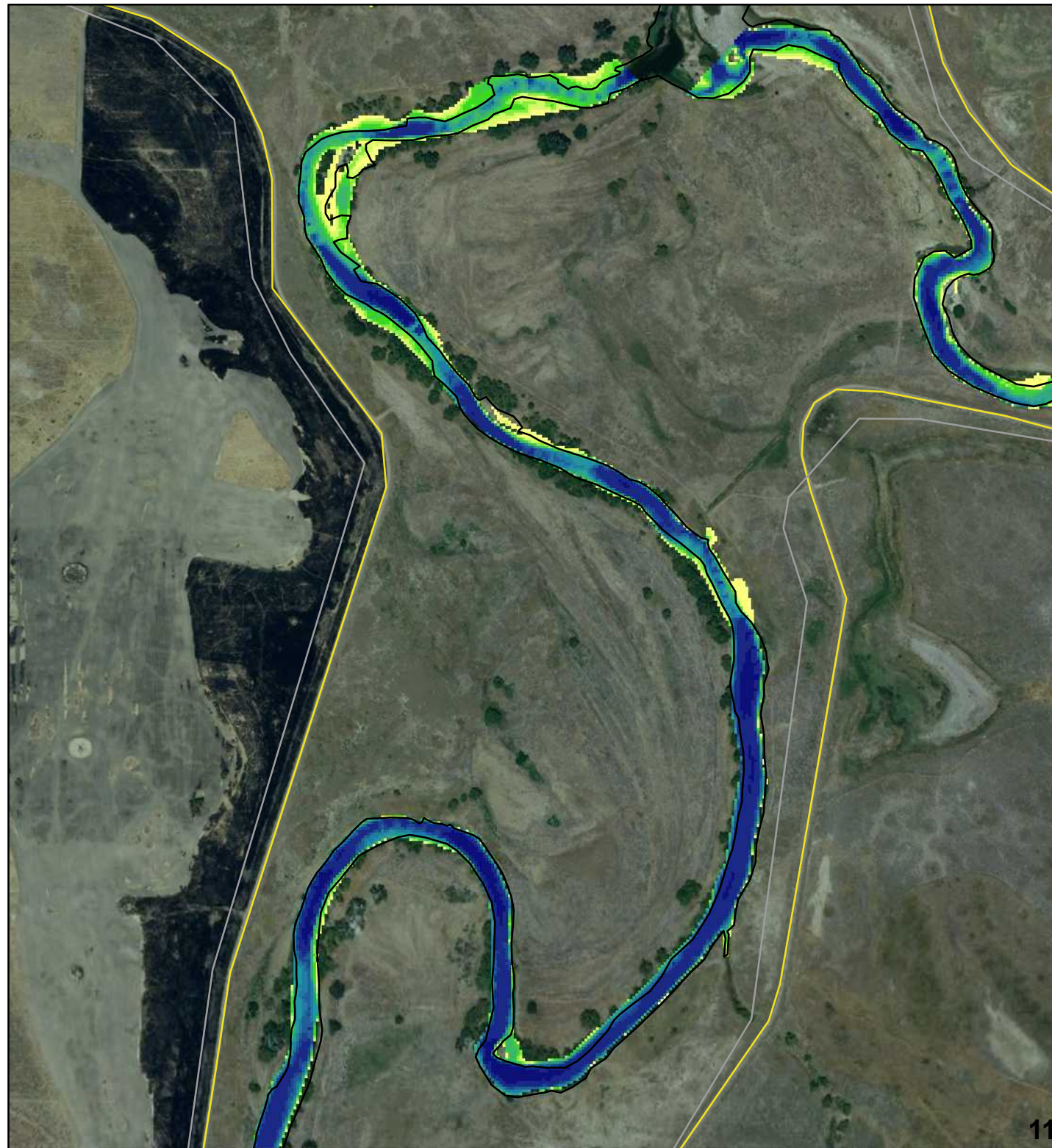
- Streets
- Interstate
- US Highway
- State Highway
- All CA, NV, OR Canals
- Levees
- ChannelBoundaryAllReaches

d800cfs_all

Depth (feet)

- 0.000091553 - 0.5
- 0.5 - 1
- 1.000000001 - 1.5
- 1.500000001 - 2
- 2.000000001 - 2.5
- 2.500000001 - 3
- 3.000000001 - 4
- 4.000000001 - 5
- 5.000000001 - 6
- 6.000000001 - 7
- 7.000000001 - 8
- 8.000000001 - 9
- 9.000000001 - 10
- 10.00000001 - 15
- 15.00000001 - 43.10229492

0 250 500 1,000 Feet



Legend

StreetMapUSA

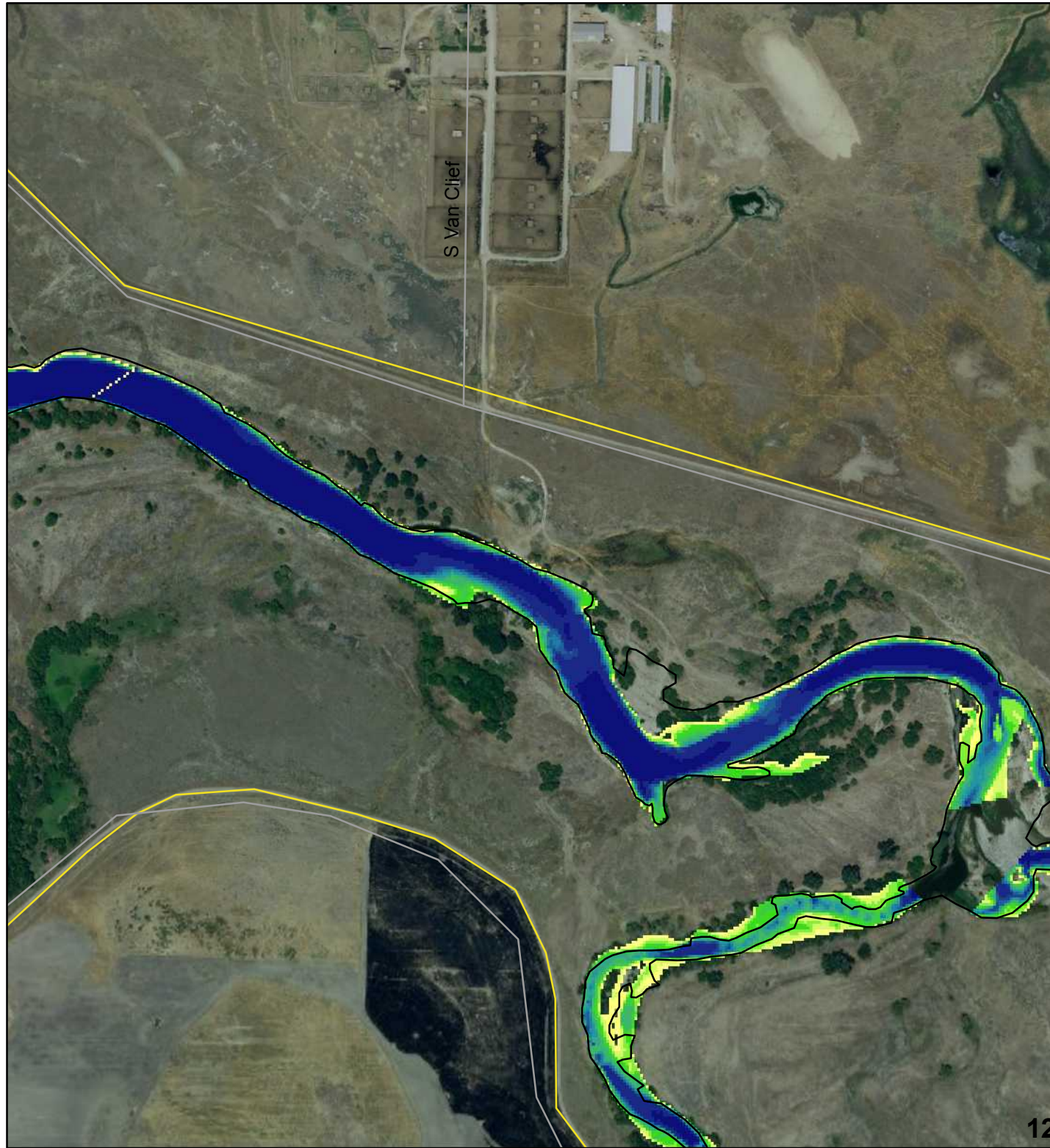
- Streets
- Interstate
- US Highway
- State Highway
- All CA, NV, OR Canals
- Levees
- ChannelBoundaryAllReaches

d800cfs_all

Depth (feet)

- 0.000091553 - 0.5
- 0.5 - 1
- 1.000000001 - 1.5
- 1.500000001 - 2
- 2.000000001 - 2.5
- 2.500000001 - 3
- 3.000000001 - 4
- 4.000000001 - 5
- 5.000000001 - 6
- 6.000000001 - 7
- 7.000000001 - 8
- 8.000000001 - 9
- 9.000000001 - 10
- 10.00000001 - 15
- 15.00000001 - 43.10229492

0 250 500 1,000 Feet



Legend

StreetMapUSA

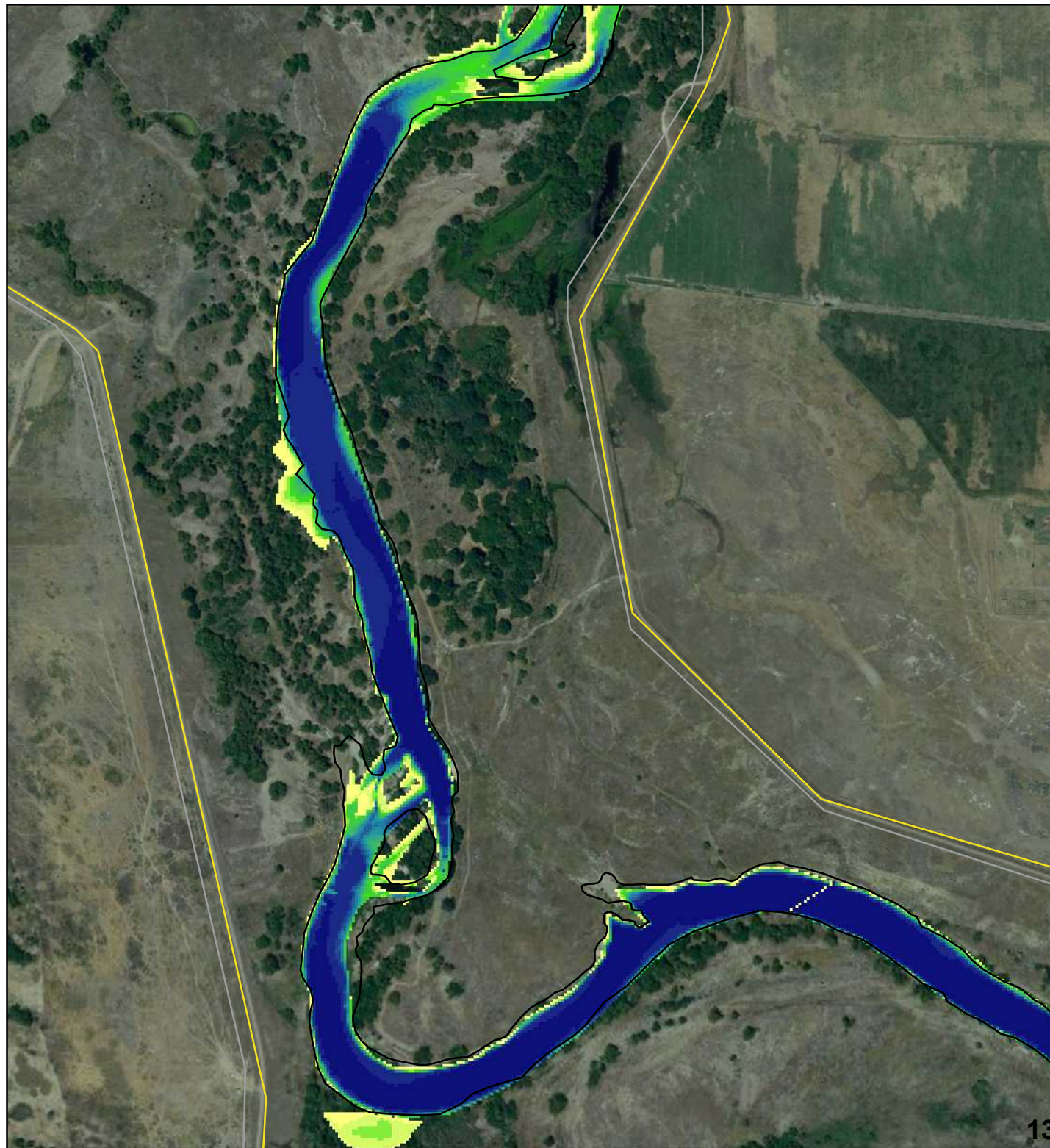
- Streets
- Interstate
- US Highway
- State Highway
- All CA, NV, OR Canals
- Levees
- ChannelBoundaryAllReaches

d800cfs_all

Depth (feet)

- 0.000091553 - 0.5
- 0.5 - 1
- 1.000000001 - 1.5
- 1.500000001 - 2
- 2.000000001 - 2.5
- 2.500000001 - 3
- 3.000000001 - 4
- 4.000000001 - 5
- 5.000000001 - 6
- 6.000000001 - 7
- 7.000000001 - 8
- 8.000000001 - 9
- 9.000000001 - 10
- 10.000000001 - 15
- 15.000000001 - 43.10229492

0 250 500 1,000 Feet



Legend

StreetMapUSA

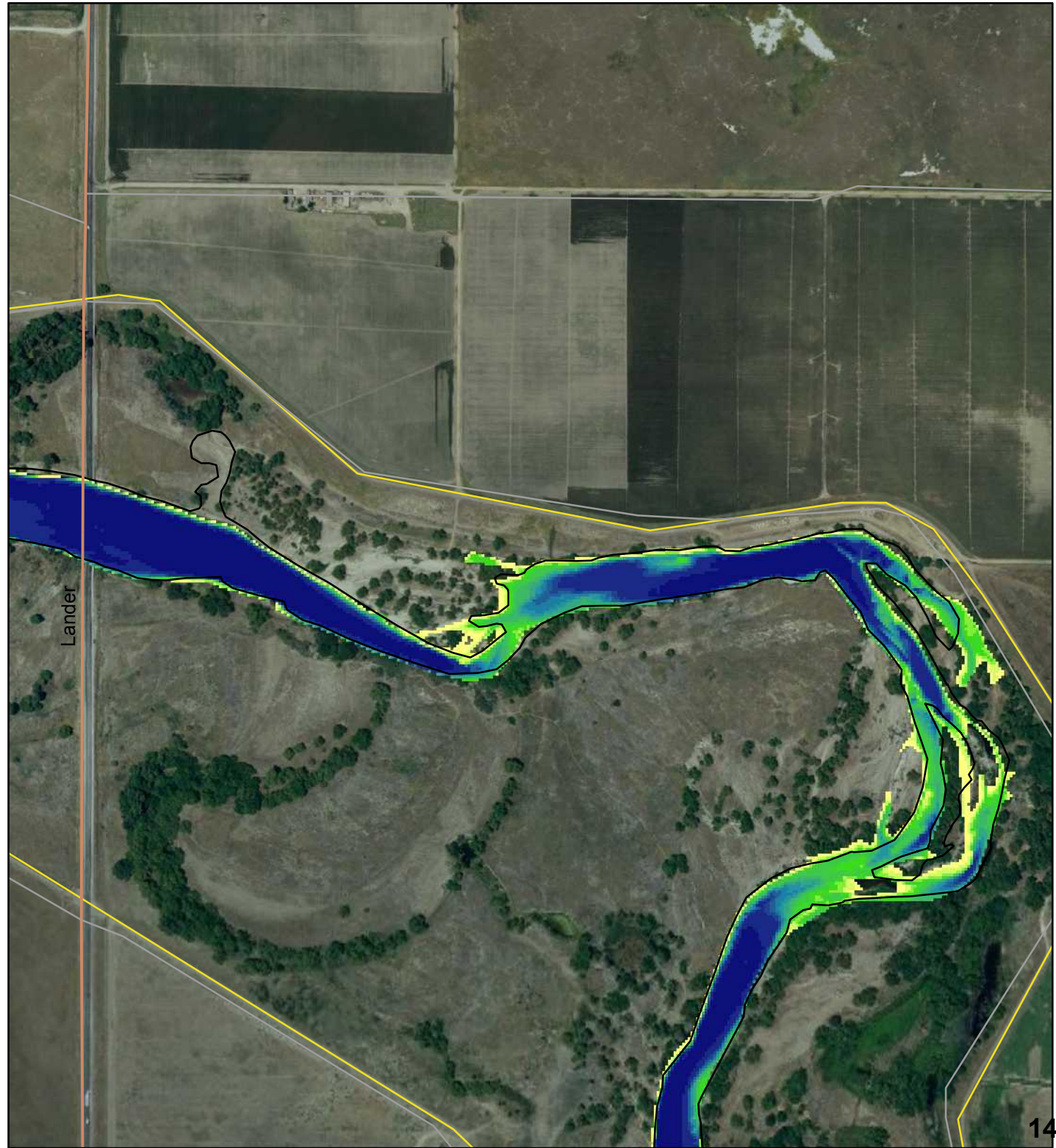
- Streets
- Interstate
- US Highway
- State Highway
- All CA, NV, OR Canals
- Levees
- ChannelBoundaryAllReaches

d800cfs_all

Depth (feet)

- 0.000091553 - 0.5
- 0.5 - 1
- 1.000000001 - 1.5
- 1.500000001 - 2
- 2.000000001 - 2.5
- 2.500000001 - 3
- 3.000000001 - 4
- 4.000000001 - 5
- 5.000000001 - 6
- 6.000000001 - 7
- 7.000000001 - 8
- 8.000000001 - 9
- 9.000000001 - 10
- 10.000000001 - 15
- 15.000000001 - 43.10229492

0 250 500 1,000 Feet



Legend

StreetMapUSA

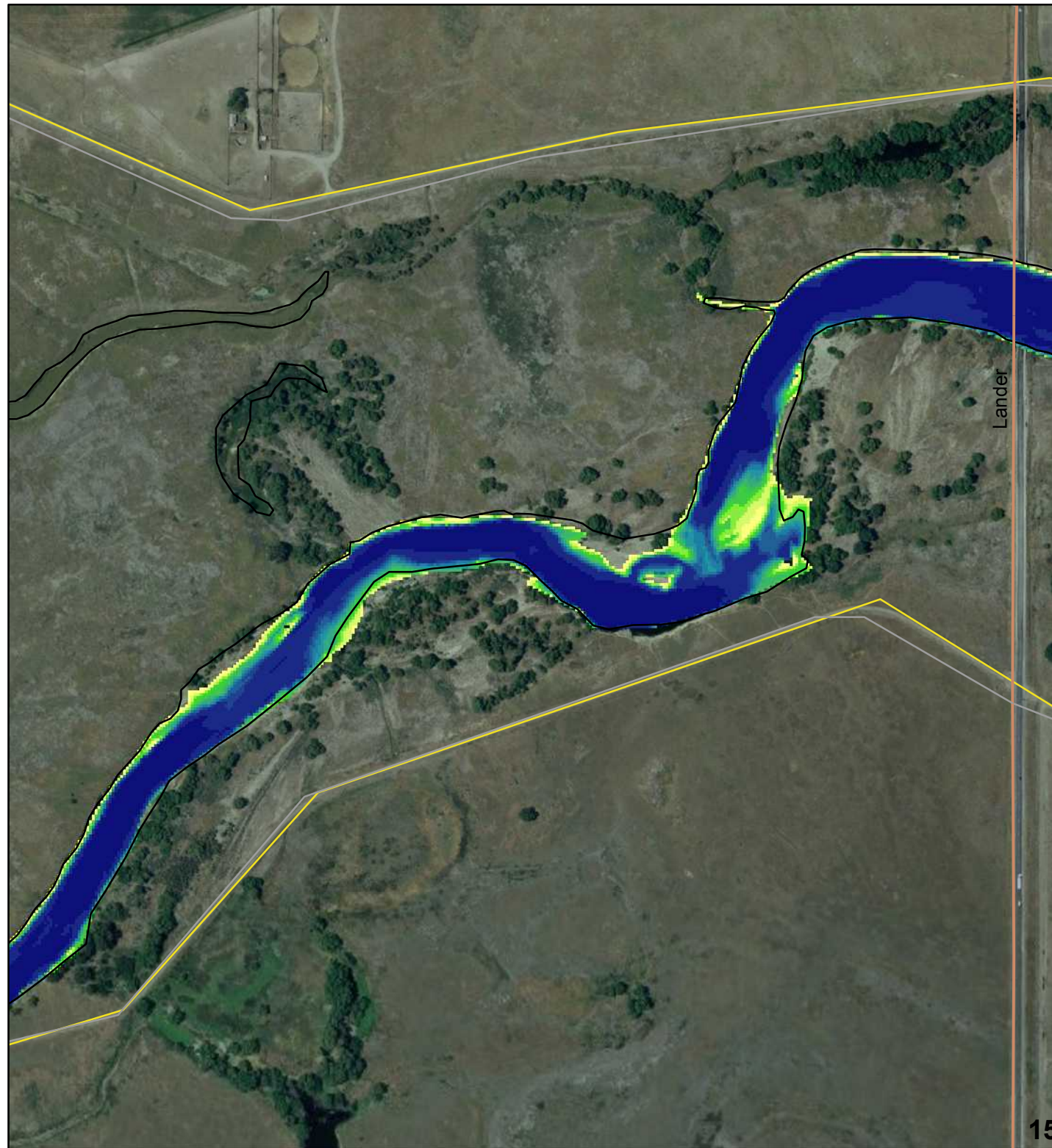
- Streets
- Interstate
- US Highway
- State Highway
- All CA, NV, OR Canals
- Levees
- ChannelBoundaryAllReaches

d800cfs_all

Depth (feet)

- 0.000091553 - 0.5
- 0.5 - 1
- 1.000000001 - 1.5
- 1.500000001 - 2
- 2.000000001 - 2.5
- 2.500000001 - 3
- 3.000000001 - 4
- 4.000000001 - 5
- 5.000000001 - 6
- 6.000000001 - 7
- 7.000000001 - 8
- 8.000000001 - 9
- 9.000000001 - 10
- 10.000000001 - 15
- 15.000000001 - 43.10229492

0 250 500 1,000 Feet



Legend

StreetMapUSA

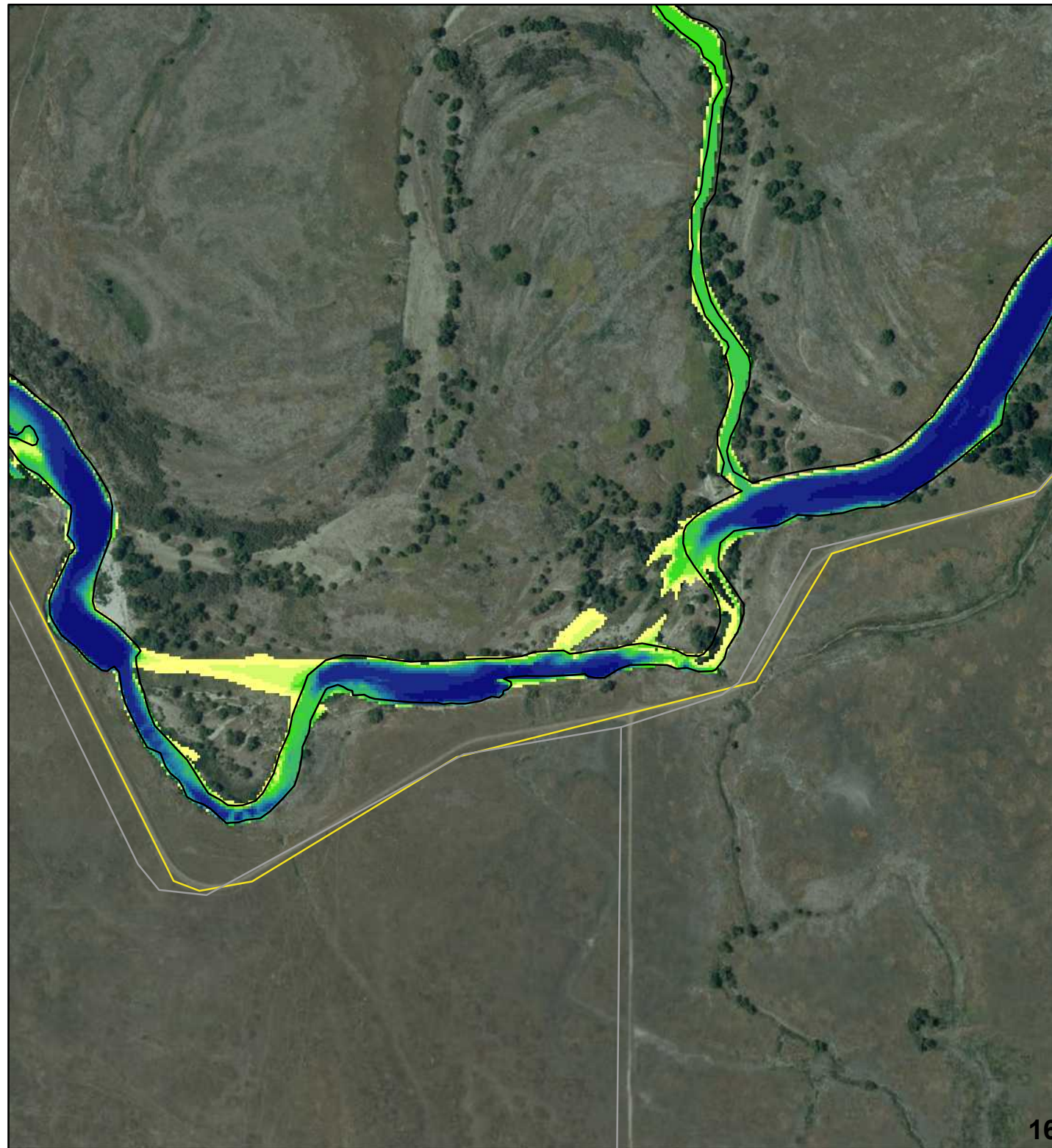
- Streets
- Interstate
- US Highway
- State Highway
- All CA, NV, OR Canals
- Levees
- ChannelBoundaryAllReaches

d800cfs_all

Depth (feet)

- 0.000091553 - 0.5
- 0.5 - 1
- 1.000000001 - 1.5
- 1.500000001 - 2
- 2.000000001 - 2.5
- 2.500000001 - 3
- 3.000000001 - 4
- 4.000000001 - 5
- 5.000000001 - 6
- 6.000000001 - 7
- 7.000000001 - 8
- 8.000000001 - 9
- 9.000000001 - 10
- 10.000000001 - 15
- 15.000000001 - 43.10229492

0 250 500 1,000 Feet



Legend

StreetMapUSA

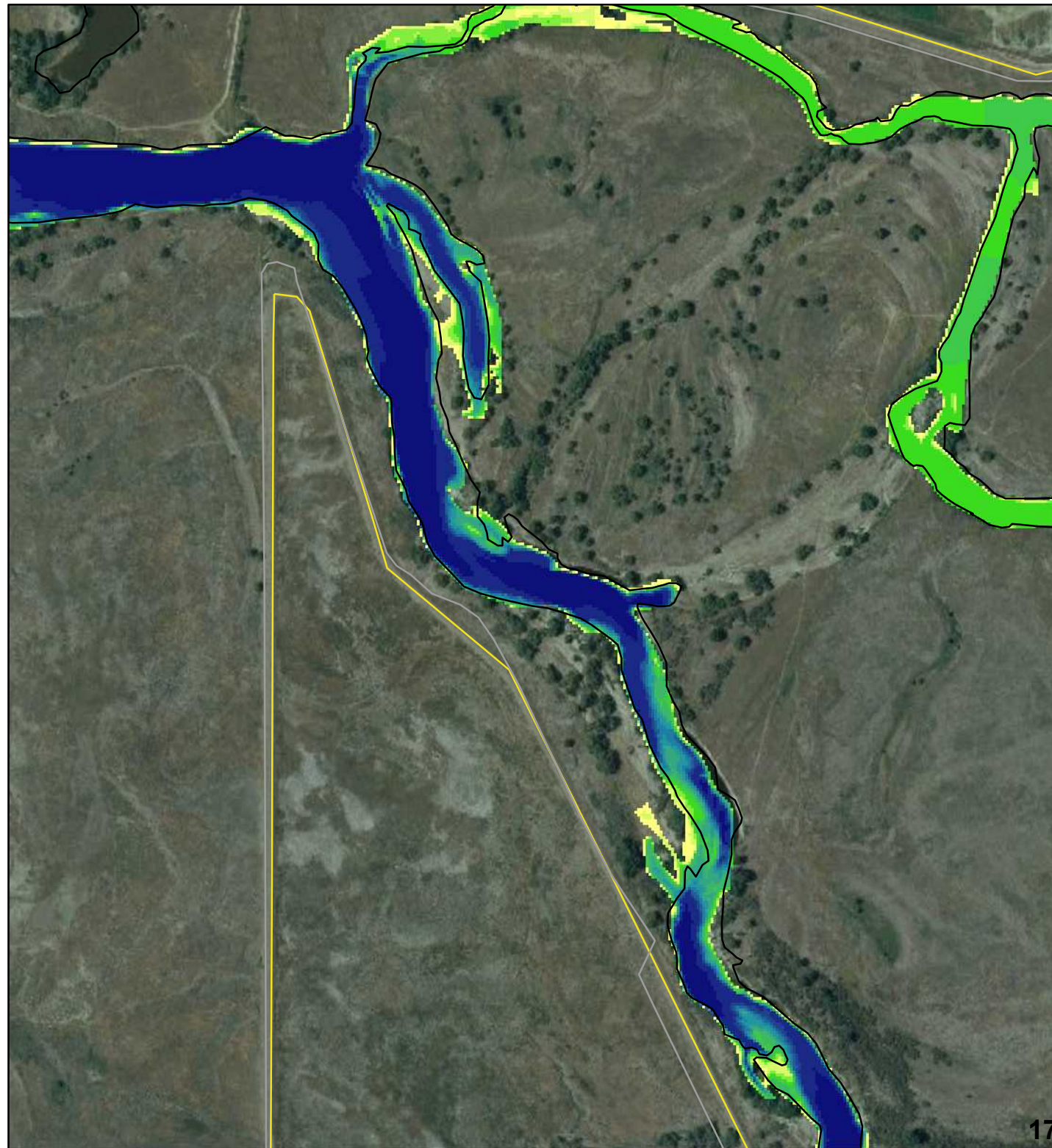
- Streets
- Interstate
- US Highway
- State Highway
- All CA, NV, OR Canals
- Levees
- ChannelBoundaryAllReaches

d800cfs_all

Depth (feet)

- 0.000091553 - 0.5
- 0.5 - 1
- 1.000000001 - 1.5
- 1.500000001 - 2
- 2.000000001 - 2.5
- 2.500000001 - 3
- 3.000000001 - 4
- 4.000000001 - 5
- 5.000000001 - 6
- 6.000000001 - 7
- 7.000000001 - 8
- 8.000000001 - 9
- 9.000000001 - 10
- 10.000000001 - 15
- 15.000000001 - 43.10229492

0 250 500 1,000 Feet



Legend

StreetMapUSA

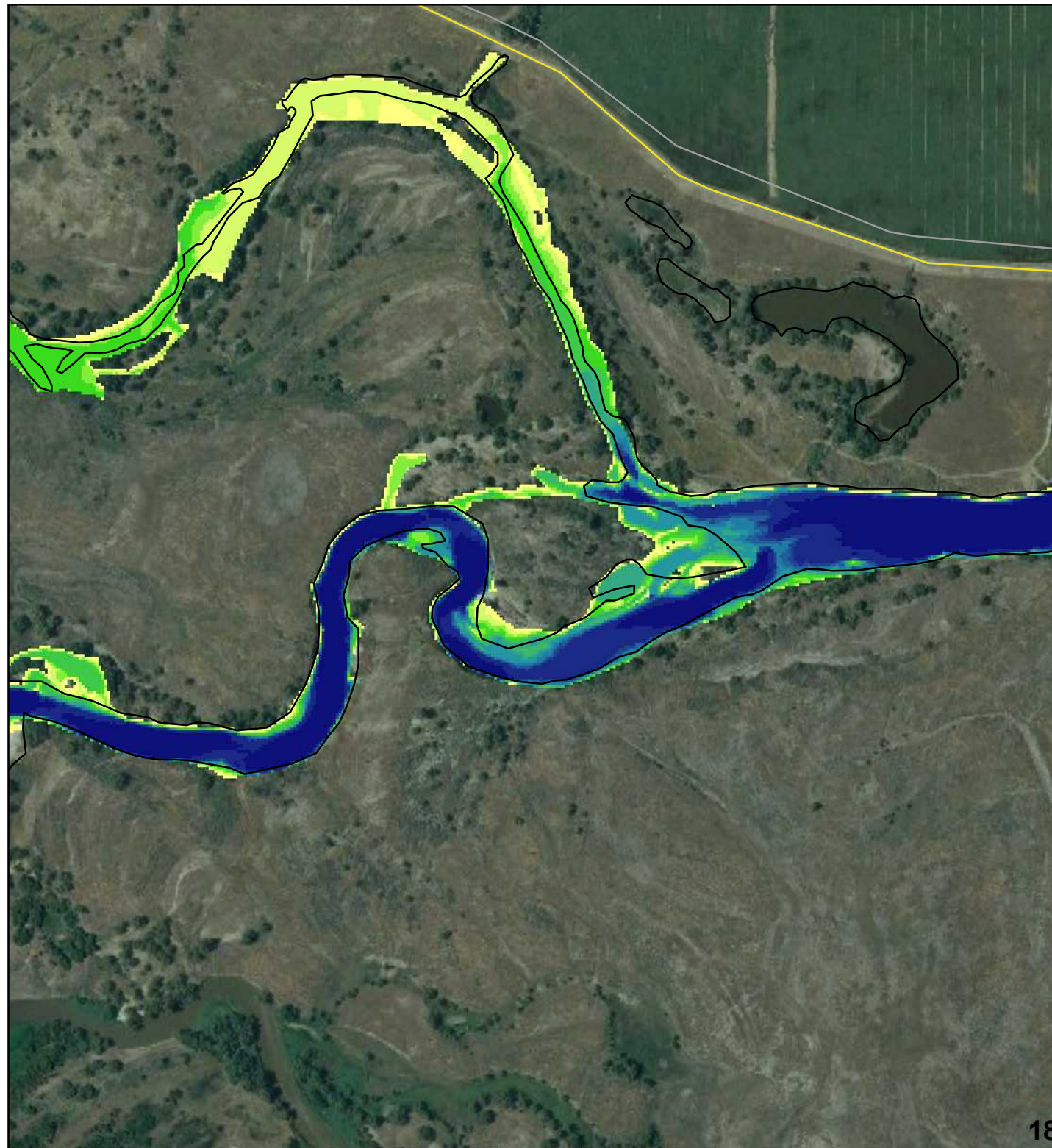
- Streets
- Interstate
- US Highway
- State Highway
- All CA, NV, OR Canals
- Levees
- ChannelBoundaryAllReaches

d800cfs_all

Depth (feet)

- 0.000091553 - 0.5
- 0.5 - 1
- 1.000000001 - 1.5
- 1.500000001 - 2
- 2.000000001 - 2.5
- 2.500000001 - 3
- 3.000000001 - 4
- 4.000000001 - 5
- 5.000000001 - 6
- 6.000000001 - 7
- 7.000000001 - 8
- 8.000000001 - 9
- 9.000000001 - 10
- 10.000000001 - 15
- 15.000000001 - 43.10229492

0 250 500 1,000 Feet



Legend

StreetMapUSA


- Streets
- Interstate
- US Highway
- State Highway
- All CA, NV, OR Canals
- Levees
- ChannelBoundaryAllReaches

d800cfs_all

Depth (feet)

- 0.000091553 - 0.5
- 0.5 - 1
- 1.000000001 - 1.5
- 1.500000001 - 2
- 2.000000001 - 2.5
- 2.500000001 - 3
- 3.000000001 - 4
- 4.000000001 - 5
- 5.000000001 - 6
- 6.000000001 - 7
- 7.000000001 - 8
- 8.000000001 - 9
- 9.000000001 - 10
- 10.000000001 - 15
- 15.000000001 - 43.10229492

0 250 500 1,000 Feet



Legend

StreetMapUSA


- Streets
- Interstate
- US Highway
- State Highway
- All CA, NV, OR Canals
- Levees
- ChannelBoundaryAllReaches

d800cfs_all

Depth (feet)

- 0.000091553 - 0.5
- 0.5 - 1
- 1.000000001 - 1.5
- 1.500000001 - 2
- 2.000000001 - 2.5
- 2.500000001 - 3
- 3.000000001 - 4
- 4.000000001 - 5
- 5.000000001 - 6
- 6.000000001 - 7
- 7.000000001 - 8
- 8.000000001 - 9
- 9.000000001 - 10
- 10.00000001 - 15
- 15.00000001 - 43.10229492

0 250 500 1,000 Feet



Legend

StreetMapUSA


- Streets
- Interstate
- US Highway
- State Highway
- All CA, NV, OR Canals
- Levees
- ChannelBoundaryAllReaches

d800cfs_all

Depth (feet)

- 0.000091553 - 0.5
- 0.5 - 1
- 1.000000001 - 1.5
- 1.500000001 - 2
- 2.000000001 - 2.5
- 2.500000001 - 3
- 3.000000001 - 4
- 4.000000001 - 5
- 5.000000001 - 6
- 6.000000001 - 7
- 7.000000001 - 8
- 8.000000001 - 9
- 9.000000001 - 10
- 10.00000001 - 15
- 15.00000001 - 43.10229492

0 250 500 1,000 Feet



Legend

StreetMapUSA

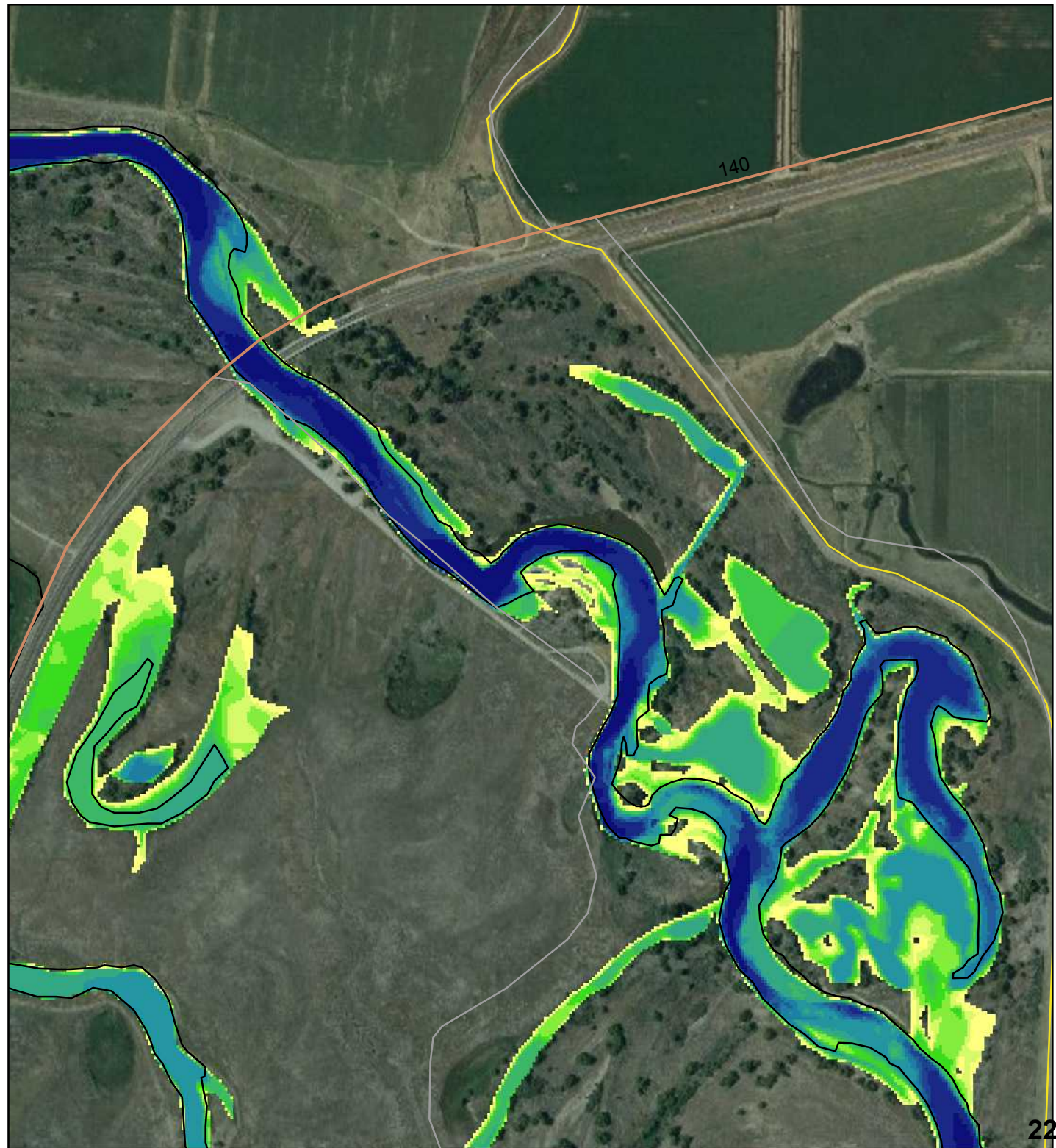
- Streets
- Interstate
- US Highway
- State Highway
- All CA, NV, OR Canals
- Levees
- ChannelBoundaryAllReaches

d800cfs_all

Depth (feet)

- 0.000091553 - 0.5
- 0.5 - 1
- 1.000000001 - 1.5
- 1.500000001 - 2
- 2.000000001 - 2.5
- 2.500000001 - 3
- 3.000000001 - 4
- 4.000000001 - 5
- 5.000000001 - 6
- 6.000000001 - 7
- 7.000000001 - 8
- 8.000000001 - 9
- 9.000000001 - 10
- 10.000000001 - 15
- 15.000000001 - 43.10229492

0 250 500 1,000 Feet



Legend

StreetMapUSA


- Streets
- Interstate
- US Highway
- State Highway
- All CA, NV, OR Canals
- Levees
- ChannelBoundaryAllReaches

d800cfs_all

Depth (feet)

- 0.000091553 - 0.5
- 0.5 - 1
- 1.000000001 - 1.5
- 1.500000001 - 2
- 2.000000001 - 2.5
- 2.500000001 - 3
- 3.000000001 - 4
- 4.000000001 - 5
- 5.000000001 - 6
- 6.000000001 - 7
- 7.000000001 - 8
- 8.000000001 - 9
- 9.000000001 - 10
- 10.000000001 - 15
- 15.000000001 - 43.10229492

0 250 500 1,000 Feet



Legend

StreetMapUSA

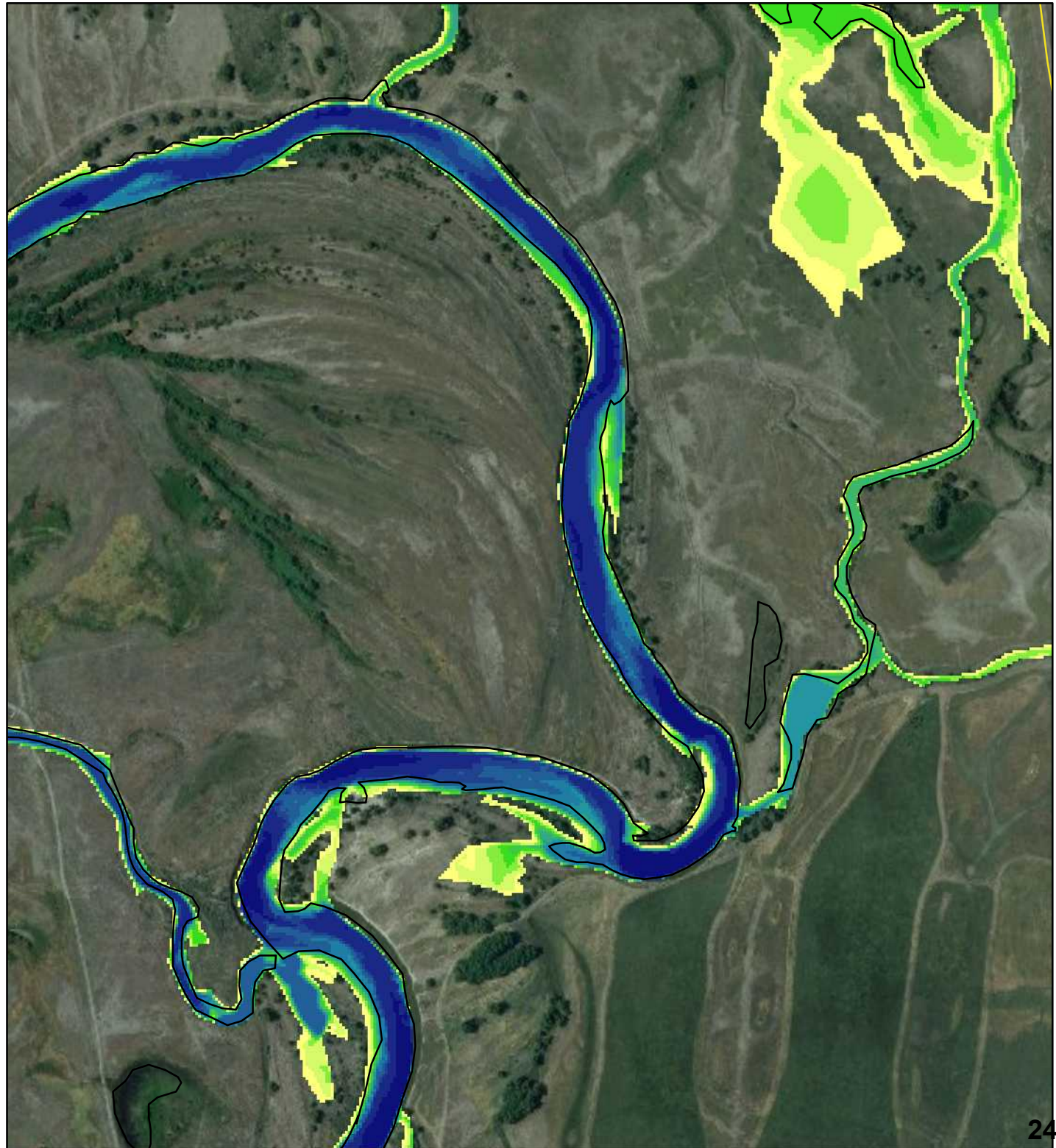
- Streets
- Interstate
- US Highway
- State Highway
- All CA, NV, OR Canals
- Levees
- ChannelBoundaryAllReaches

d800cfs_all

Depth (feet)

- 0.000091553 - 0.5
- 0.5 - 1
- 1.000000001 - 1.5
- 1.500000001 - 2
- 2.000000001 - 2.5
- 2.500000001 - 3
- 3.000000001 - 4
- 4.000000001 - 5
- 5.000000001 - 6
- 6.000000001 - 7
- 7.000000001 - 8
- 8.000000001 - 9
- 9.000000001 - 10
- 10.00000001 - 15
- 15.00000001 - 43.10229492

0 250 500 1,000 Feet



Legend

StreetMapUSA

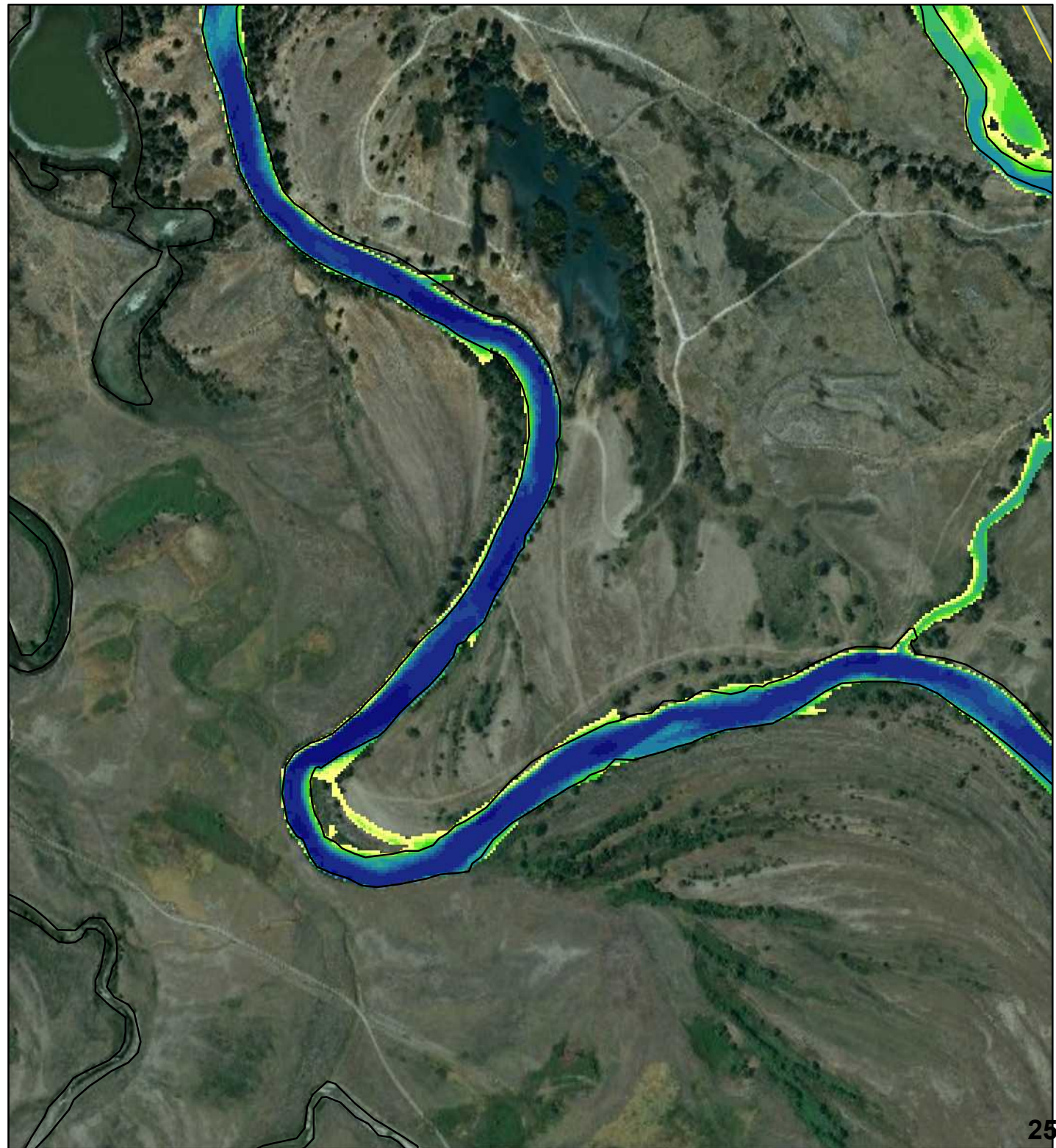
- Streets
- Interstate
- US Highway
- State Highway
- All CA, NV, OR Canals
- Levees
- ChannelBoundaryAllReaches

d800cfs_all

Depth (feet)

- 0.000091553 - 0.5
- 0.5 - 1
- 1.000000001 - 1.5
- 1.500000001 - 2
- 2.000000001 - 2.5
- 2.500000001 - 3
- 3.000000001 - 4
- 4.000000001 - 5
- 5.000000001 - 6
- 6.000000001 - 7
- 7.000000001 - 8
- 8.000000001 - 9
- 9.000000001 - 10
- 10.00000001 - 15
- 15.00000001 - 43.10229492

0 250 500 1,000 Feet



Legend

StreetMapUSA

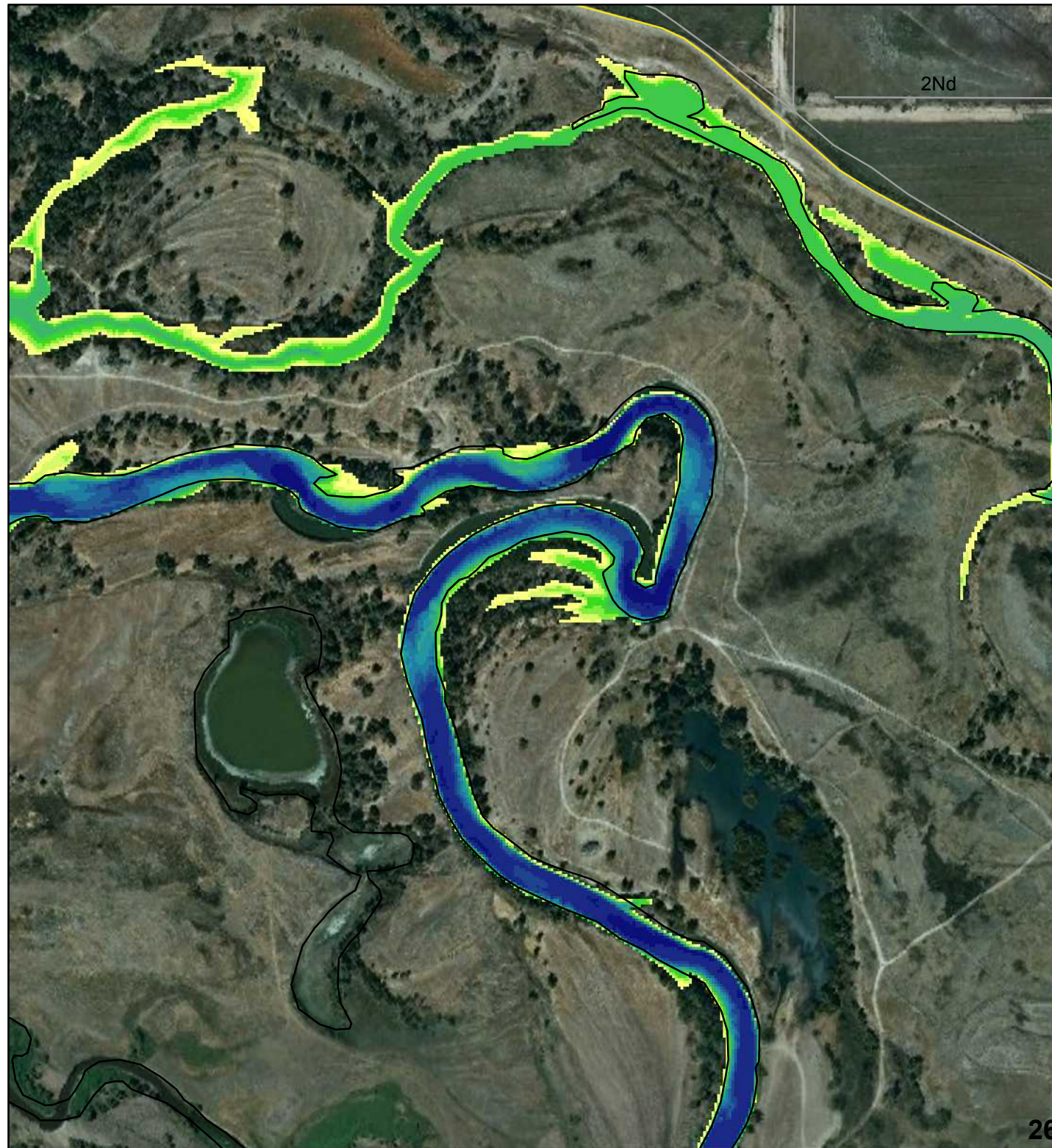
- Streets
- Interstate
- US Highway
- State Highway
- All CA, NV, OR Canals
- Levees
- ChannelBoundaryAllReaches

d800cfs_all

Depth (feet)

- 0.000091553 - 0.5
- 0.5 - 1
- 1.000000001 - 1.5
- 1.500000001 - 2
- 2.000000001 - 2.5
- 2.500000001 - 3
- 3.000000001 - 4
- 4.000000001 - 5
- 5.000000001 - 6
- 6.000000001 - 7
- 7.000000001 - 8
- 8.000000001 - 9
- 9.000000001 - 10
- 10.000000001 - 15
- 15.000000001 - 43.10229492

0 250 500 1,000 Feet



Legend

StreetMapUSA

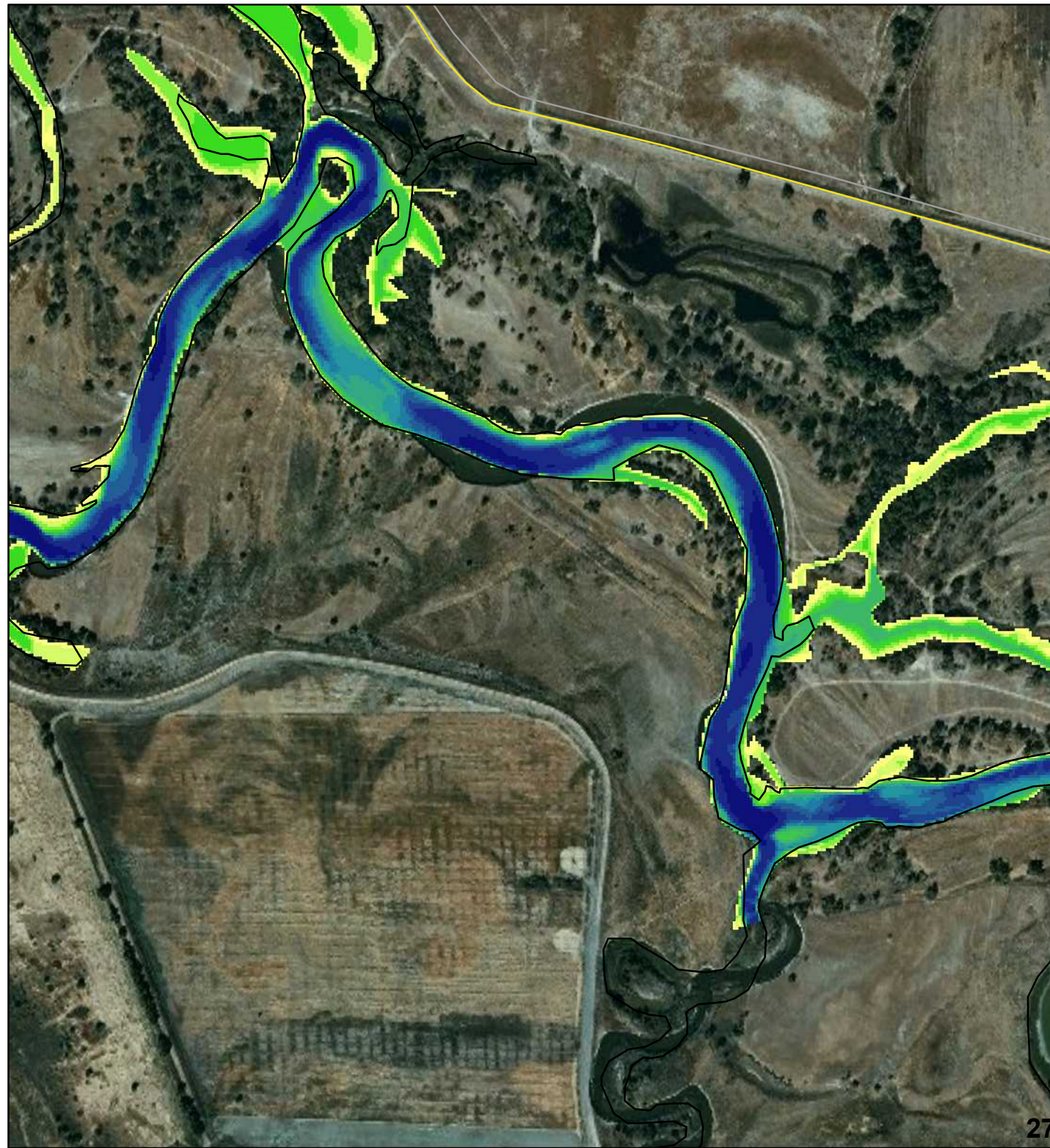
- Streets
- Interstate
- US Highway
- State Highway
- All CA, NV, OR Canals
- Levees
- ChannelBoundaryAllReaches

d800cfs_all

Depth (feet)

- 0.000091553 - 0.5
- 0.5 - 1
- 1.000000001 - 1.5
- 1.500000001 - 2
- 2.000000001 - 2.5
- 2.500000001 - 3
- 3.000000001 - 4
- 4.000000001 - 5
- 5.000000001 - 6
- 6.000000001 - 7
- 7.000000001 - 8
- 8.000000001 - 9
- 9.000000001 - 10
- 10.000000001 - 15
- 15.000000001 - 43.10229492

0 250 500 1,000 Feet



Legend

StreetMapUSA

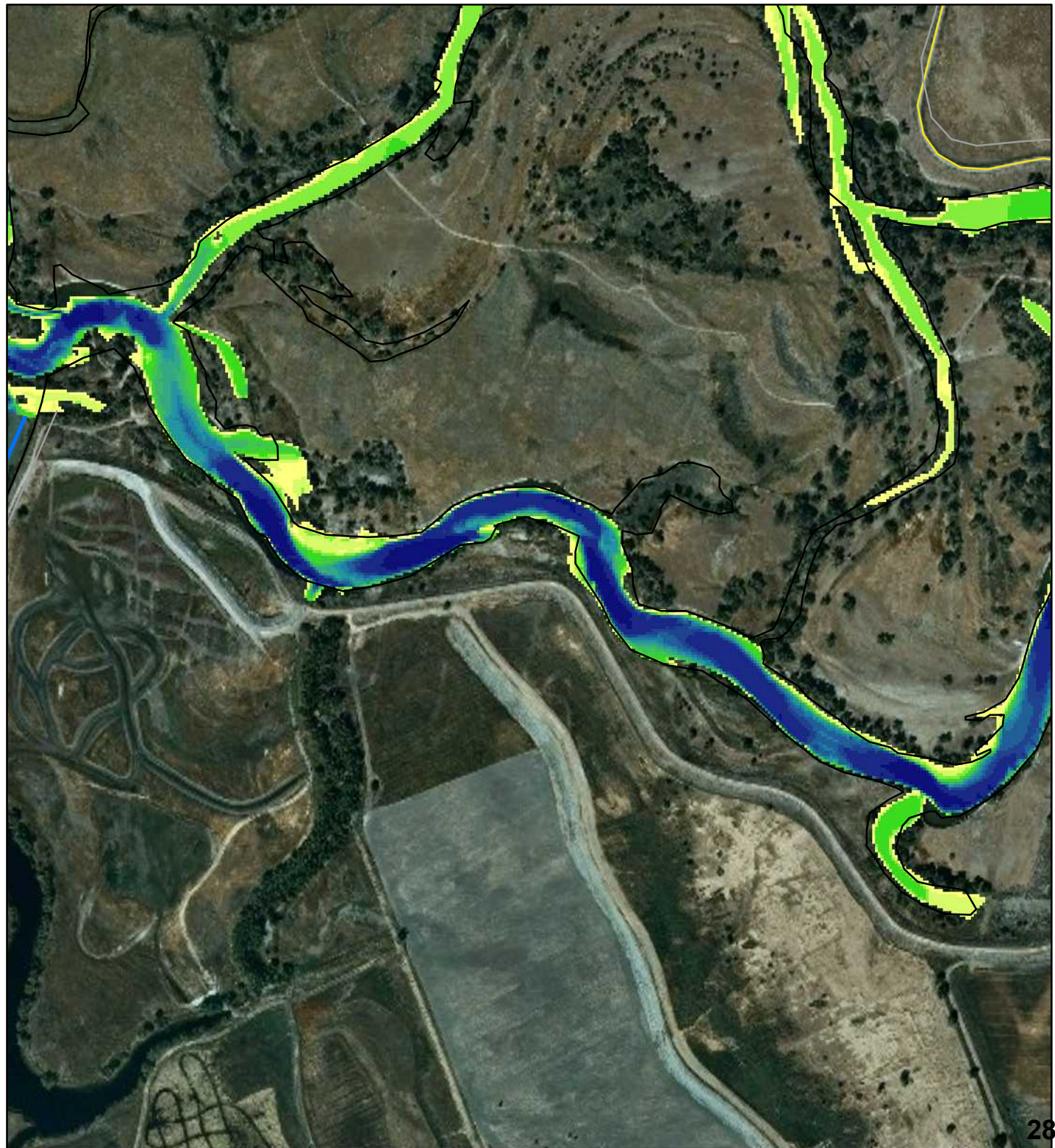
- Streets
- Interstate
- US Highway
- State Highway
- All CA, NV, OR Canals
- Levees
- ChannelBoundaryAllReaches

d800cfs_all

Depth (feet)

- 0.000091553 - 0.5
- 0.5 - 1
- 1.000000001 - 1.5
- 1.500000001 - 2
- 2.000000001 - 2.5
- 2.500000001 - 3
- 3.000000001 - 4
- 4.000000001 - 5
- 5.000000001 - 6
- 6.000000001 - 7
- 7.000000001 - 8
- 8.000000001 - 9
- 9.000000001 - 10
- 10.000000001 - 15
- 15.000000001 - 43.10229492

0 250 500 1,000 Feet



Legend

StreetMapUSA

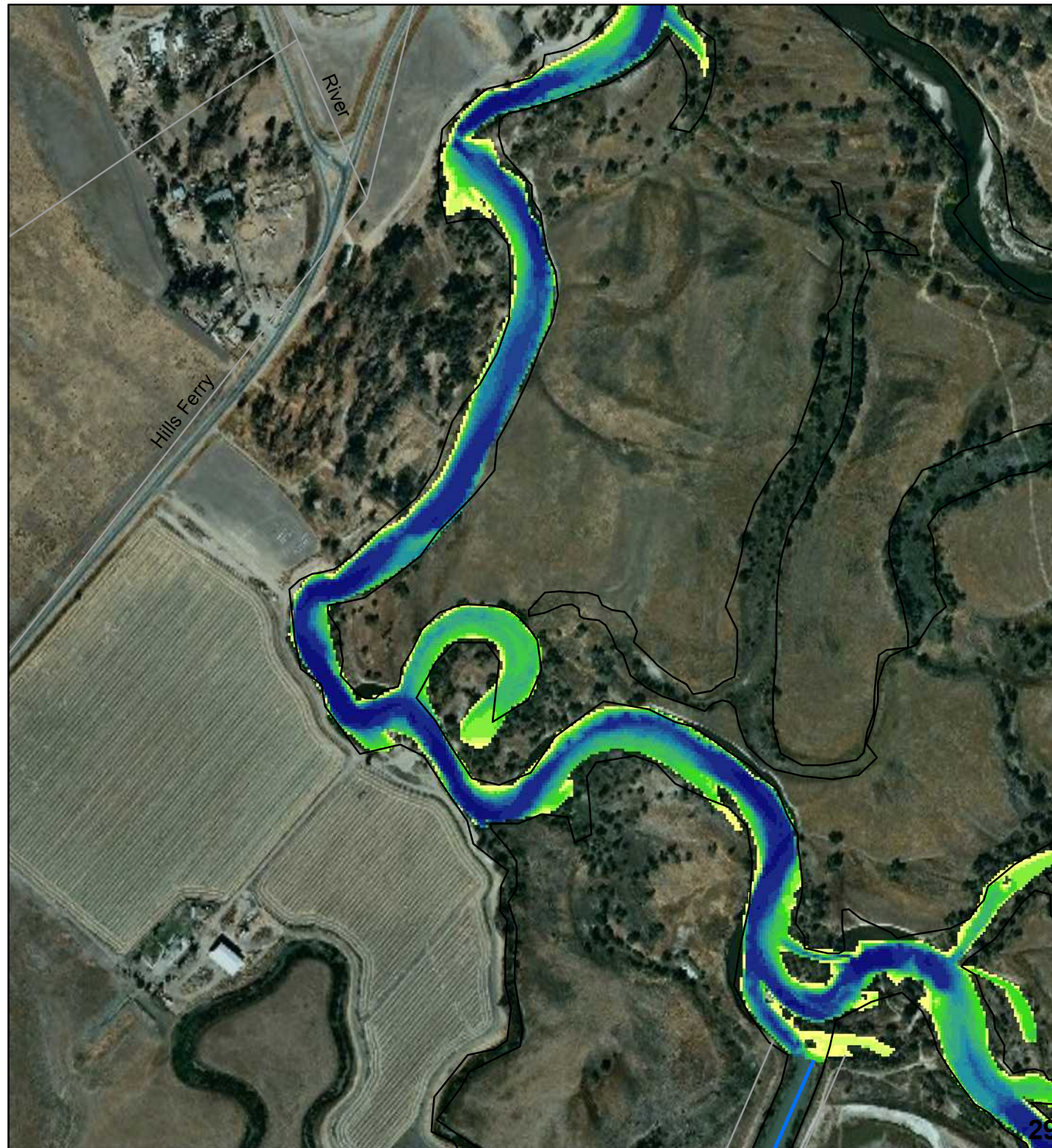
- Streets
- Interstate
- US Highway
- State Highway
- All CA, NV, OR Canals
- Levees
- ChannelBoundaryAllReaches

d800cfs_all

Depth (feet)

- 0.000091553 - 0.5
- 0.5 - 1
- 1.000000001 - 1.5
- 1.500000001 - 2
- 2.000000001 - 2.5
- 2.500000001 - 3
- 3.000000001 - 4
- 4.000000001 - 5
- 5.000000001 - 6
- 6.000000001 - 7
- 7.000000001 - 8
- 8.000000001 - 9
- 9.000000001 - 10
- 10.00000001 - 15
- 15.00000001 - 43.10229492

0 250 500 1,000 Feet



Legend

StreetMapUSA

- Streets
- Interstate
- US Highway
- State Highway
- All CA, NV, OR Canals
- Levees
- ChannelBoundaryAllReaches

d800cfs_all

Depth (feet)

- 0.000091553 - 0.5
- 0.5 - 1
- 1.000000001 - 1.5
- 1.500000001 - 2
- 2.000000001 - 2.5
- 2.500000001 - 3
- 3.000000001 - 4
- 4.000000001 - 5
- 5.000000001 - 6
- 6.000000001 - 7
- 7.000000001 - 8
- 8.000000001 - 9
- 9.000000001 - 10
- 10.00000001 - 15
- 15.00000001 - 43.10229492

0 250 500 1,000 Feet

