

# 1 **Attachment 1 to Appendix C**

This page intentionally left blank

1 **2011 Aerials Map**

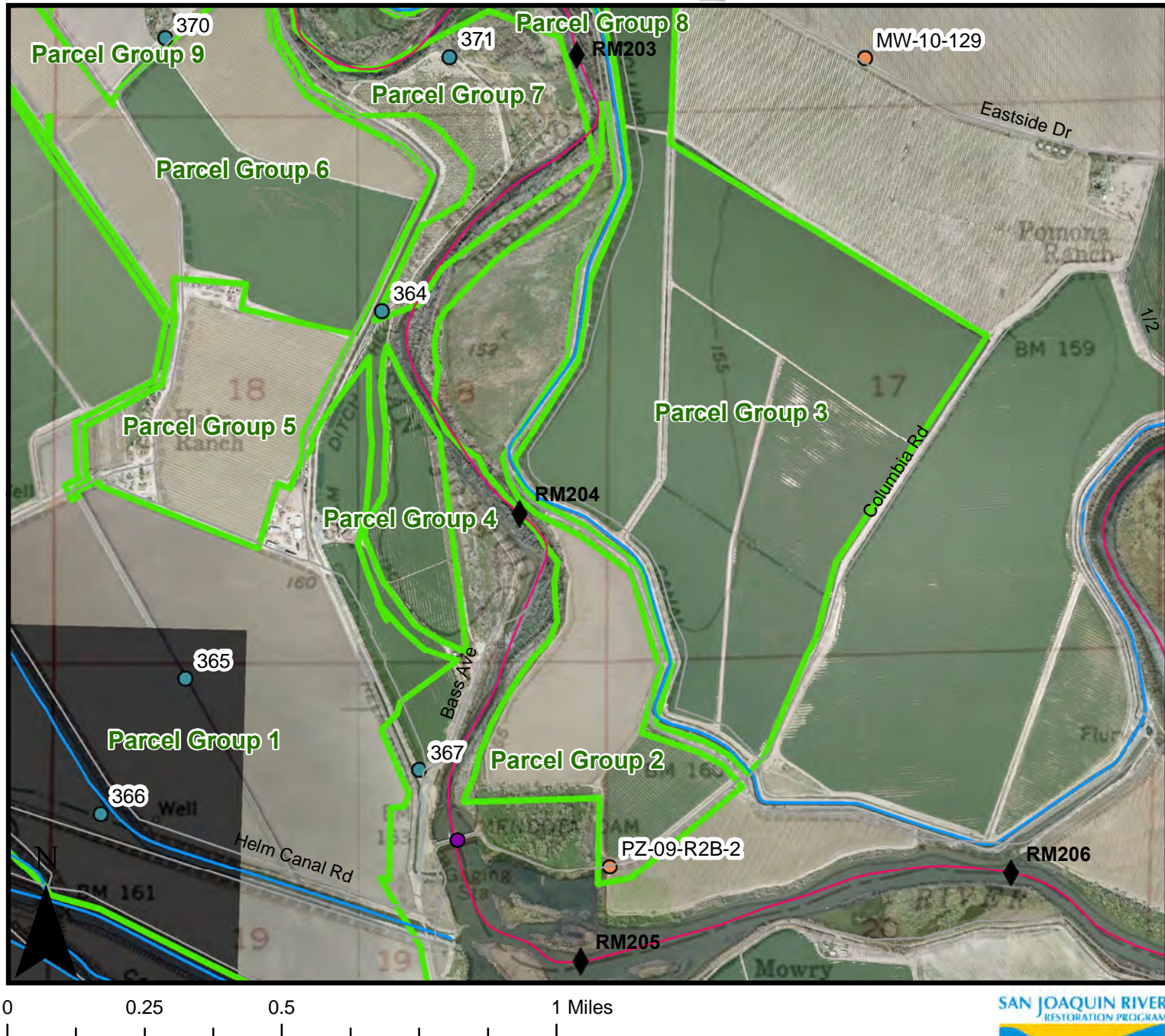
This page intentionally left blank



# 2011 Aerials: Parcel Group 2

**Legend**

- CCID
- NFF
- SLCC
- USBR
- Staff Gage
- Flow Gage
- ◆ River Mile Marker
- Interstate
- US Highway
- State Highway
- Local Road
- Canals
- Parcel Groups






# 2011 Aerials: Parcel Group 4

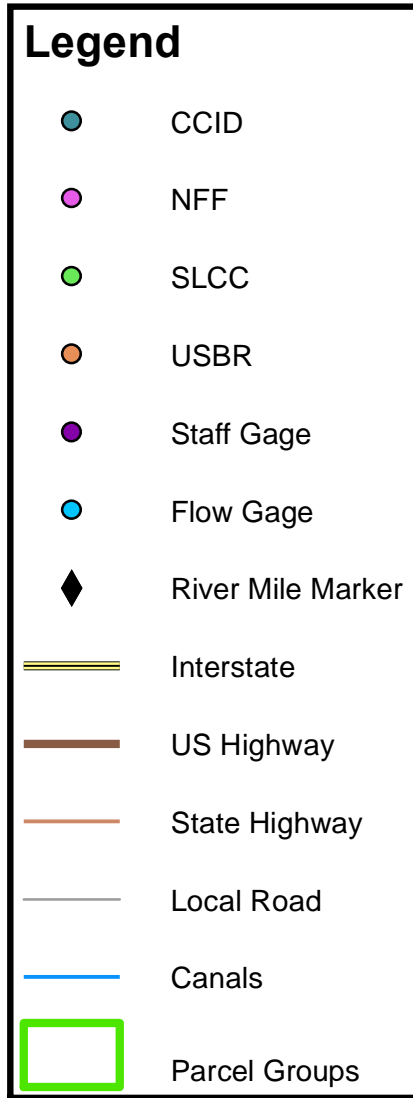
### Legend

- CCID
- NFF
- SLCC
- USBR
- Staff Gage
- Flow Gage
- ◆ River Mile Marker
- Interstate
- US Highway
- State Highway
- Local Road
- Canals
- Parcel Groups



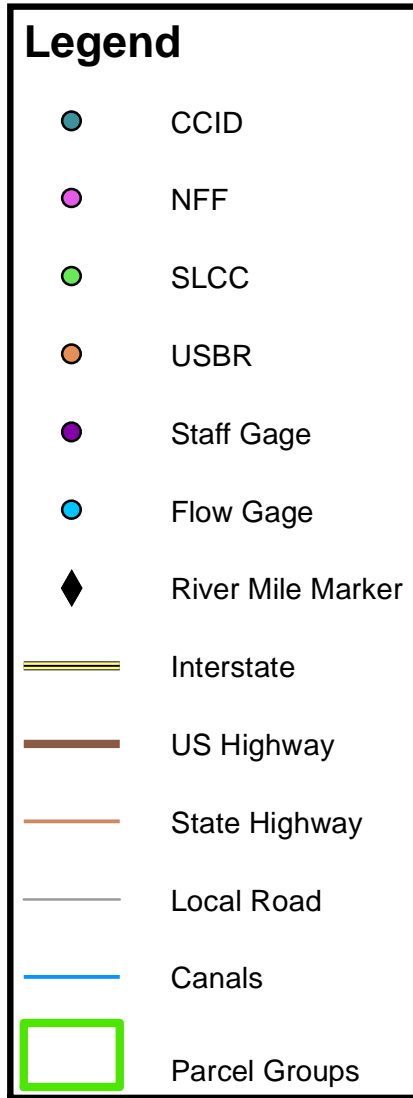


# 2011 Aerials: Parcel Group 10


















# 2011 Aerials: Parcel Group 14

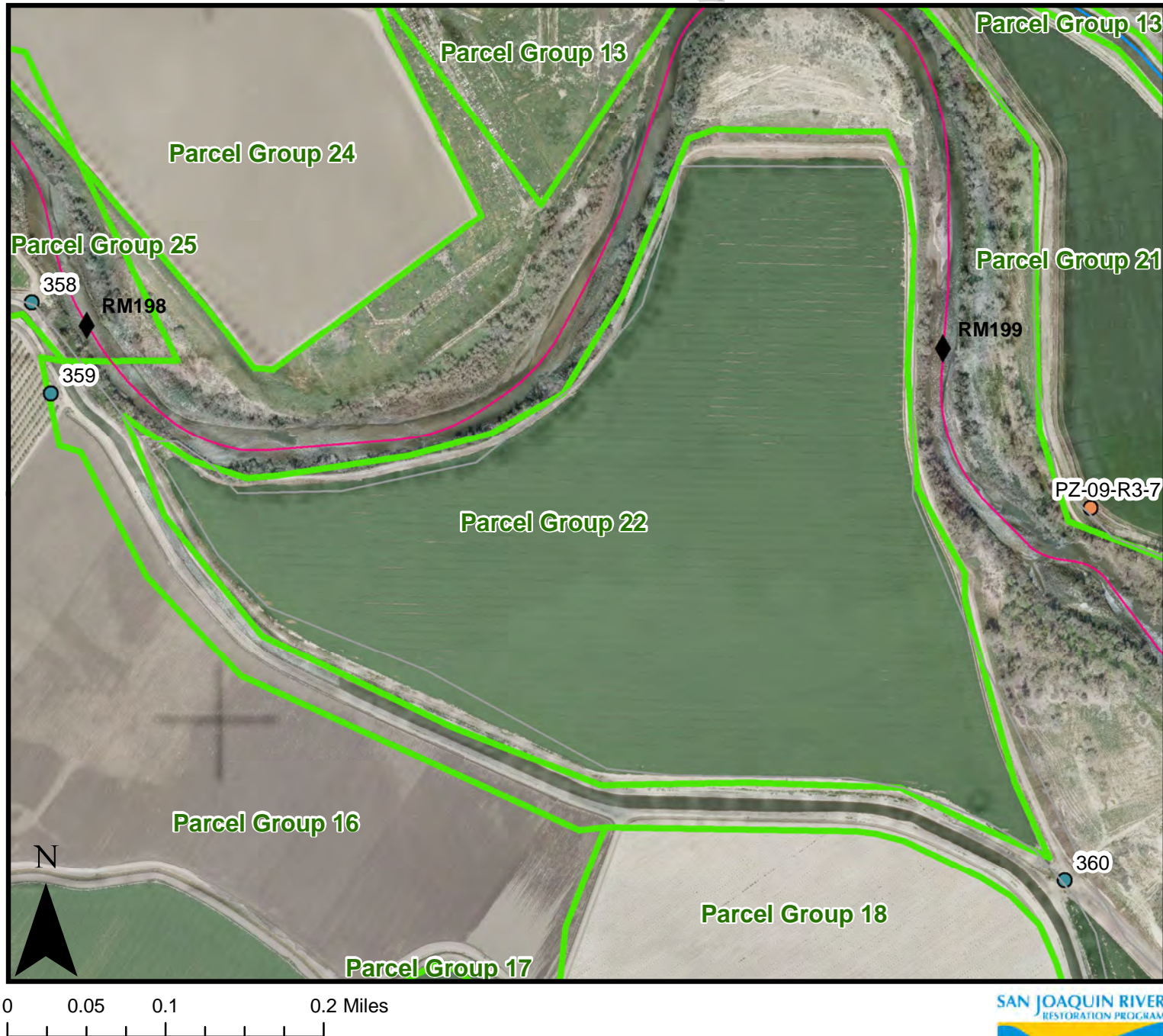




# 2011 Aerials: Parcel Group 22

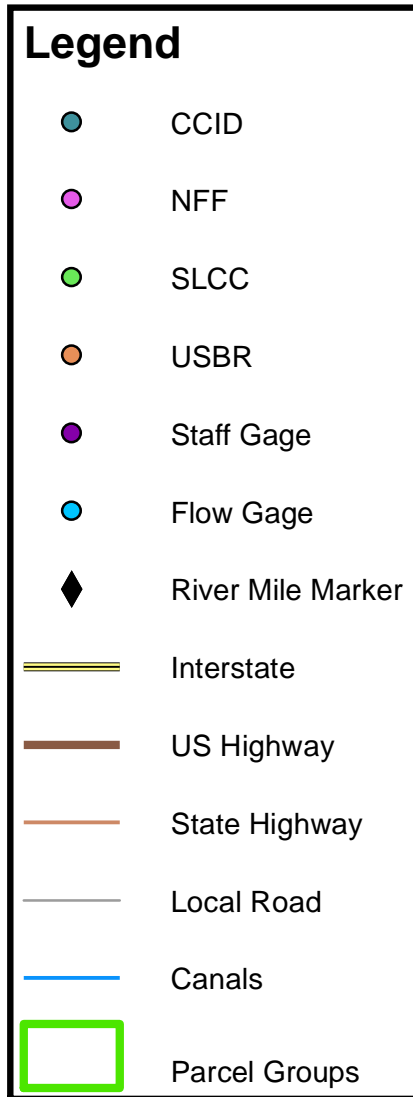
**Legend**

-  CCID
-  NFF
-  SLCC
-  USBR
-  Staff Gage
-  Flow Gage
-  River Mile Marker
-  Interstate
-  US Highway
-  State Highway
-  Local Road
-  Canals
-  Parcel Groups





# 2011 Aerials: Parcel Group 24

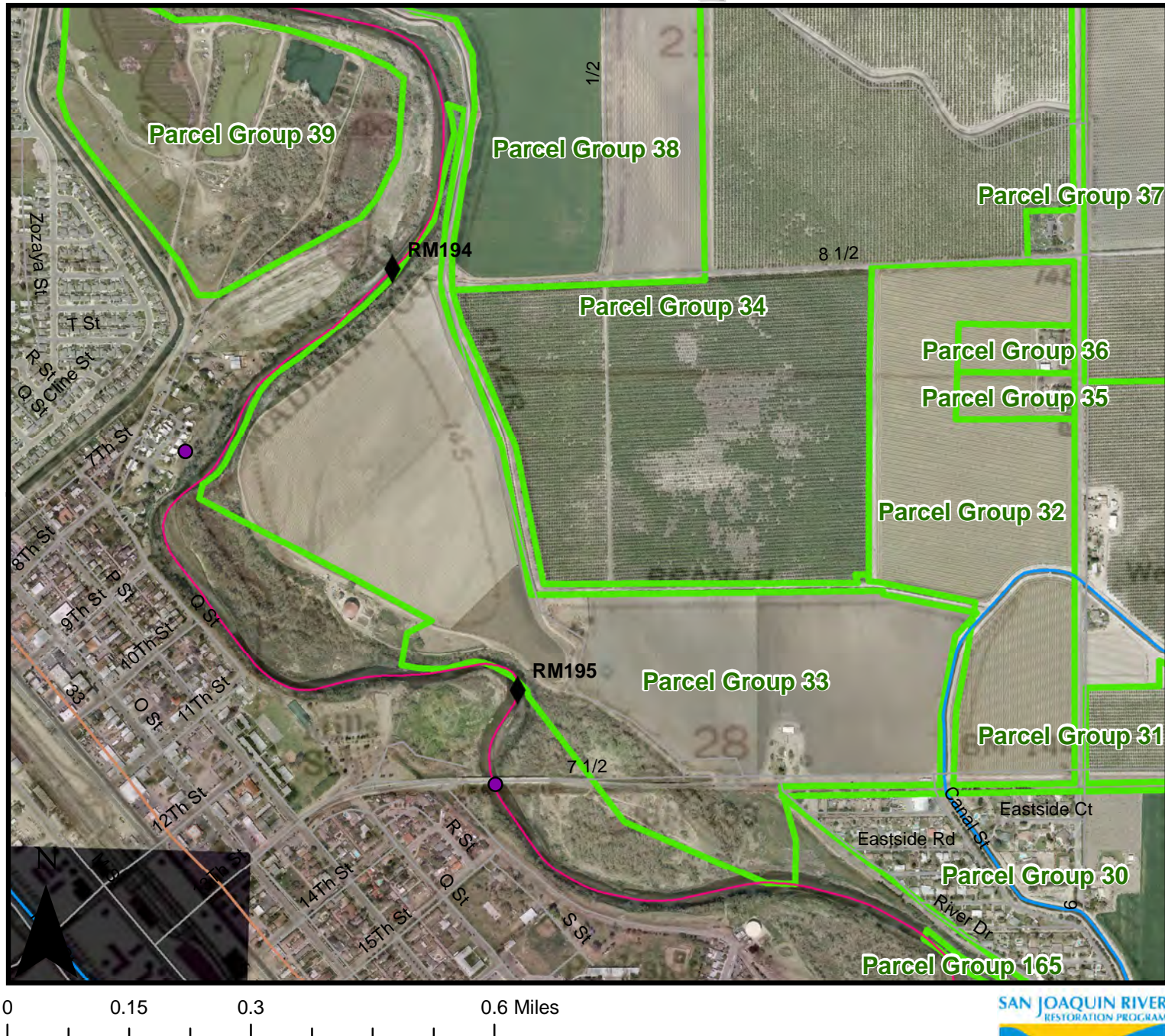




# 2011 Aerials: Parcel Group 33

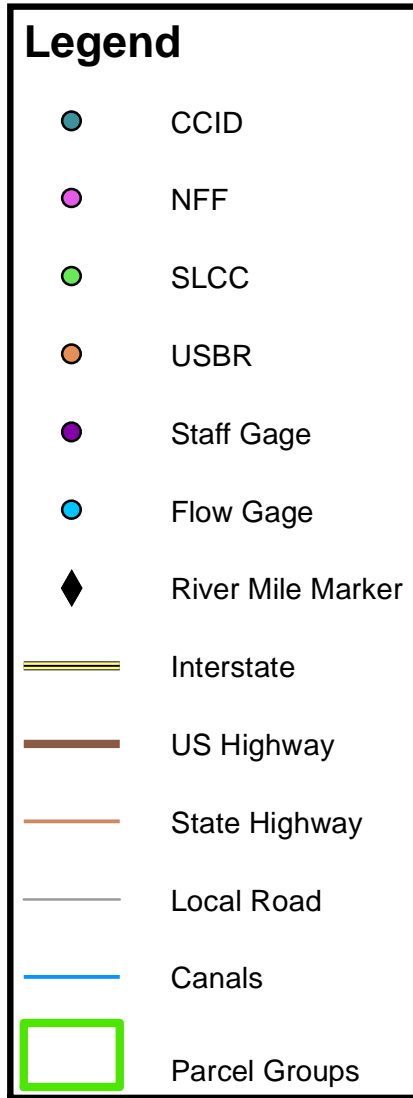
**Legend**

- CCID
- NFF
- SLCC
- USBR
- Staff Gage
- Flow Gage
- ◆ River Mile Marker
- Interstate
- US Highway
- State Highway
- Local Road
- Canals
- Parcel Groups





# 2011 Aerials: Parcel Group 40

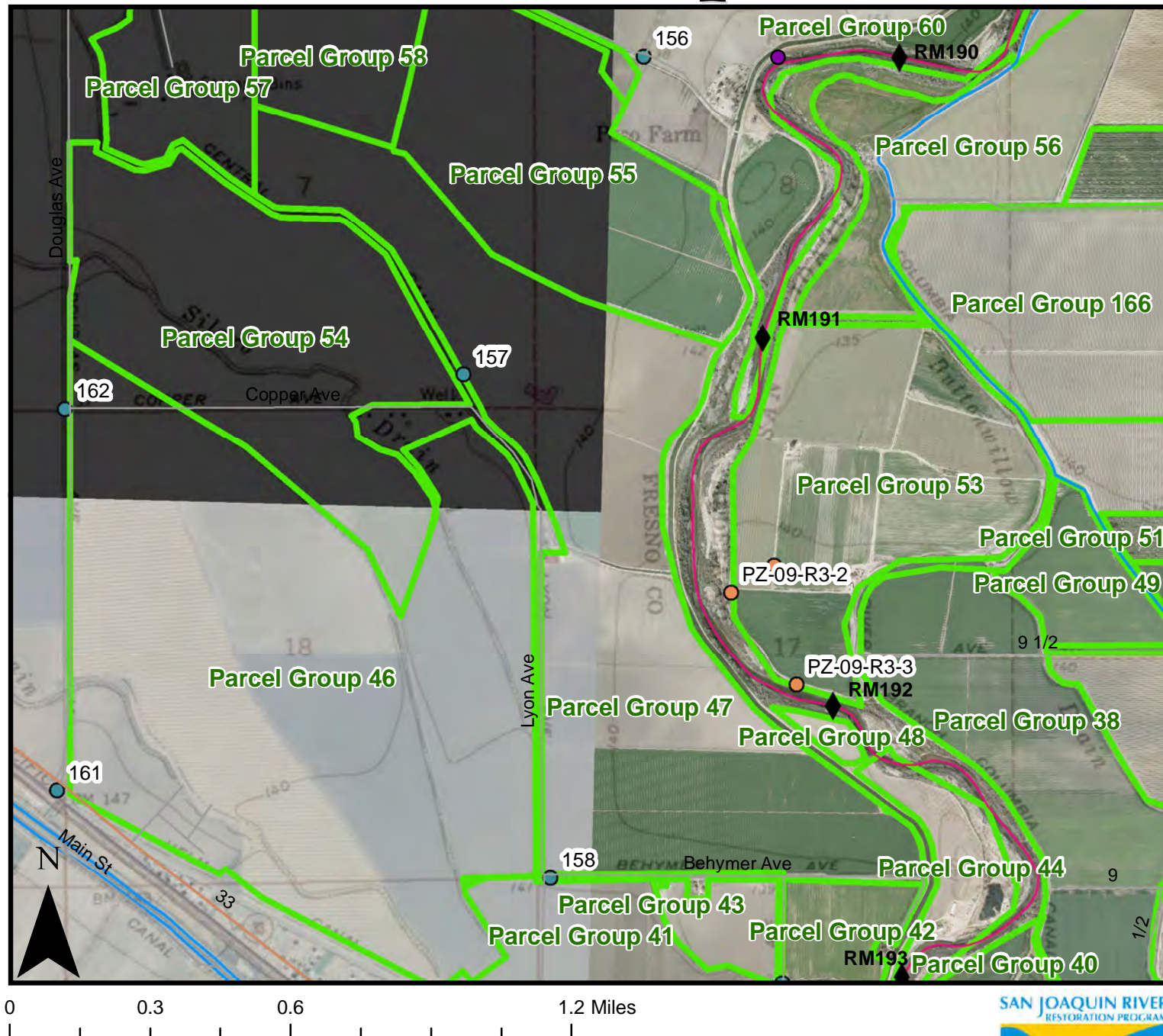




# 2011 Aerials: Parcel Group 47

**Legend**

- CCID
- NFF
- SLCC
- USBR
- Staff Gage
- Flow Gage
- ◆ River Mile Marker
- Interstate
- US Highway
- State Highway
- Local Road
- Canals
- Parcel Groups

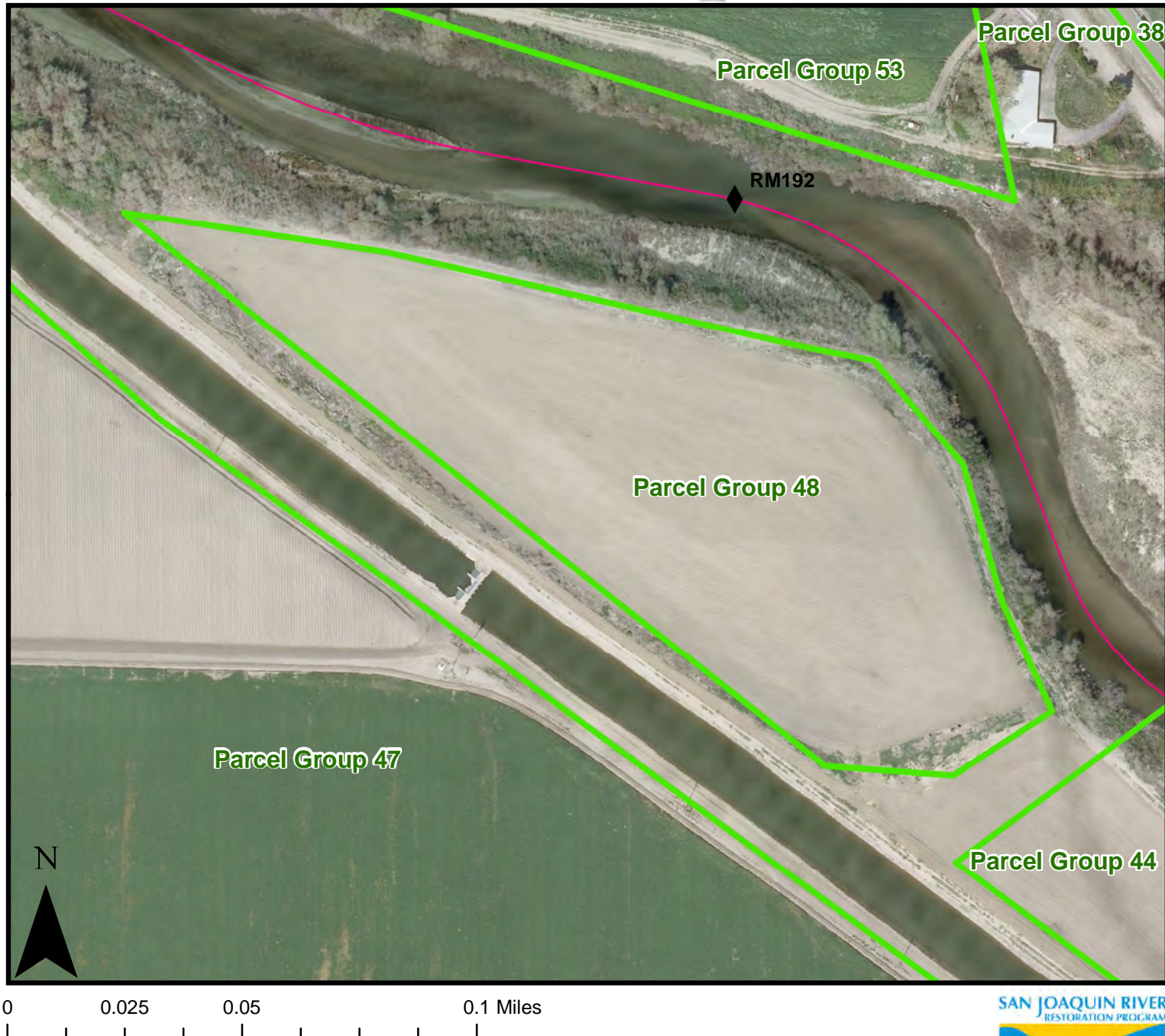




# 2011 Aerials: Parcel Group 48

**Legend**

- CCID
- NFF
- SLCC
- USBR
- Staff Gage
- Flow Gage
- ◆ River Mile Marker
- ══ Interstate
- US Highway
- State Highway
- Local Road
- Canals
- ▭ Parcel Groups

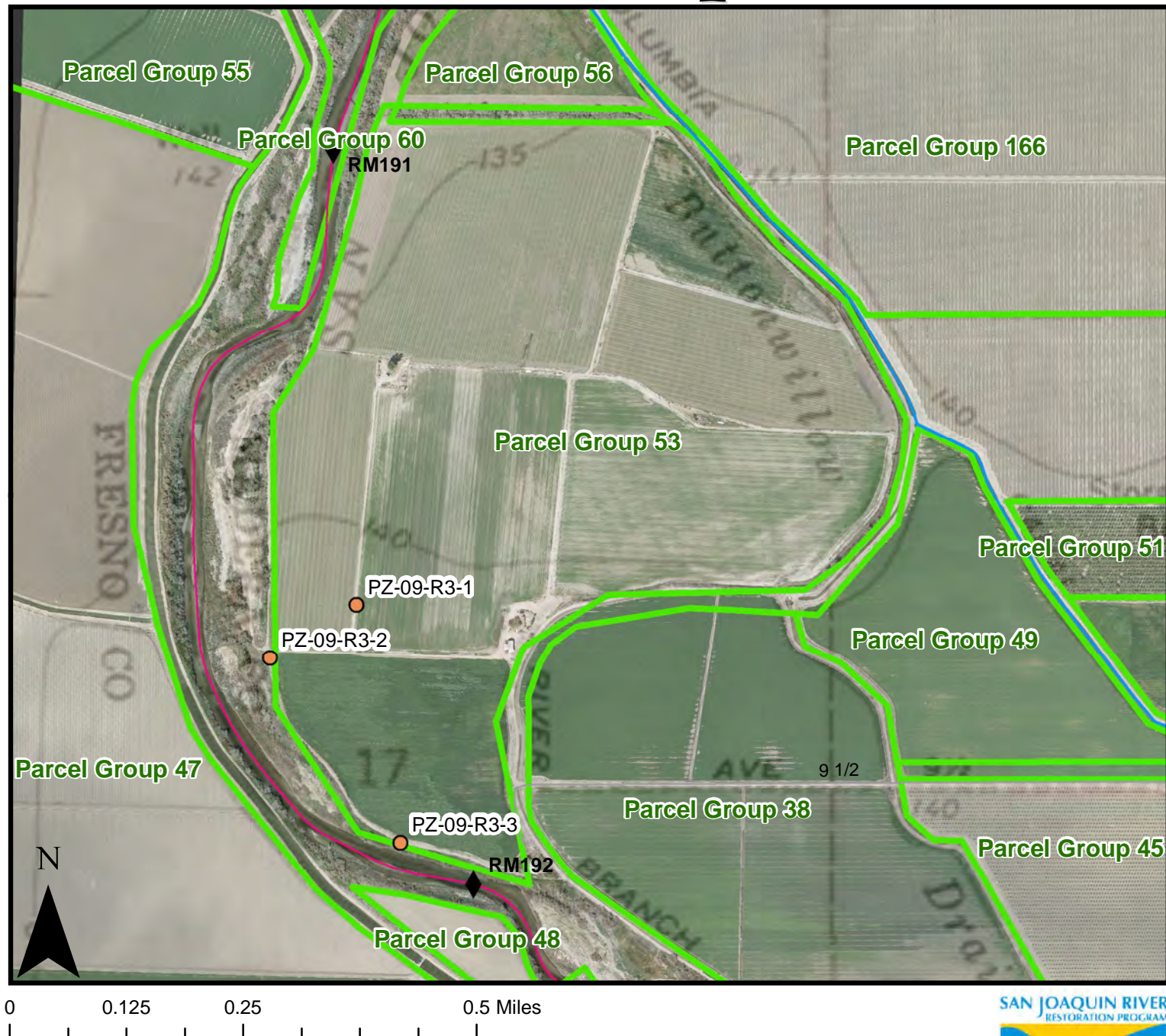




# 2011 Aerials: Parcel Group 53

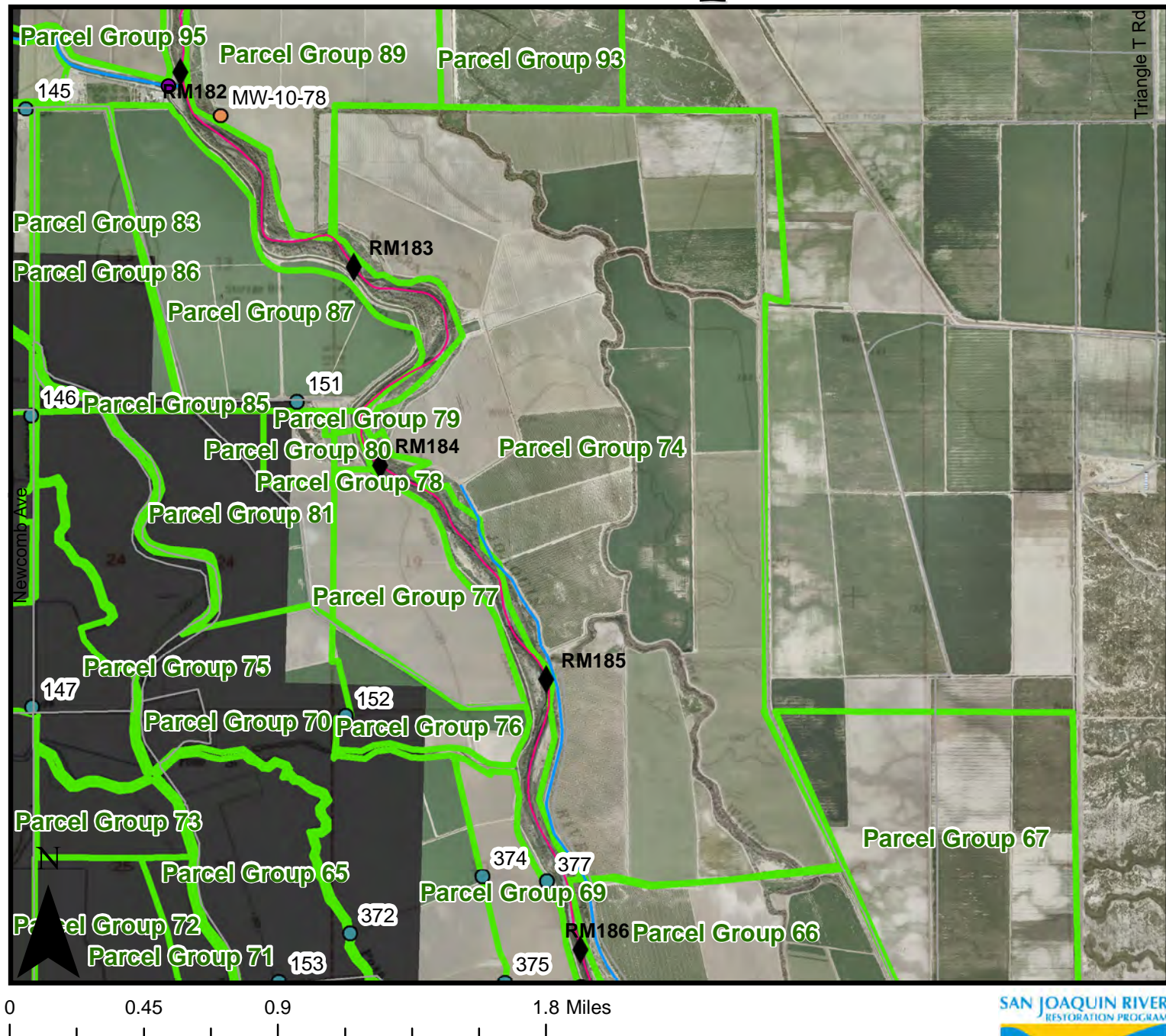
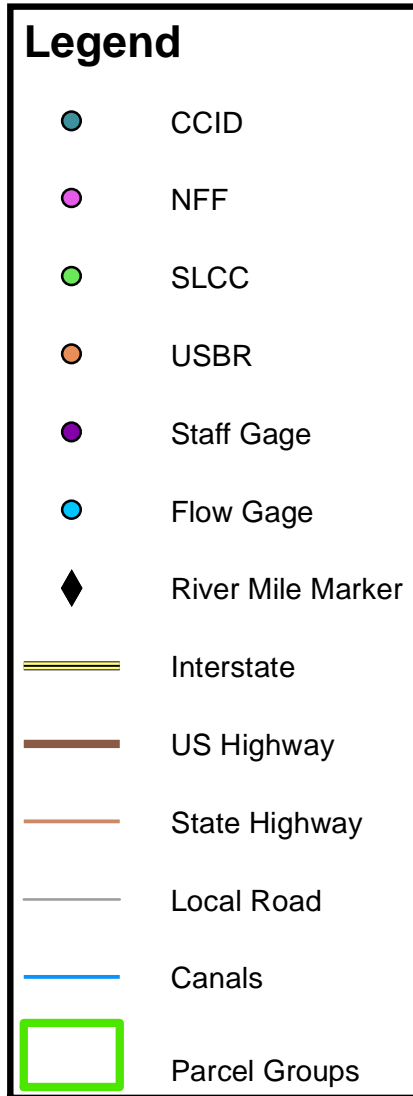
### Legend

- CCID
- NFF
- SLCC
- USBR
- Staff Gage
- Flow Gage
- ◆ River Mile Marker
- ══ Interstate
- ══ US Highway
- ══ State Highway
- ══ Local Road
- ══ Canals
- ▭ Parcel Groups





# 2011 Aerials: Parcel Group 74





# 2011 Aerials: Parcel Group 76

**Legend**

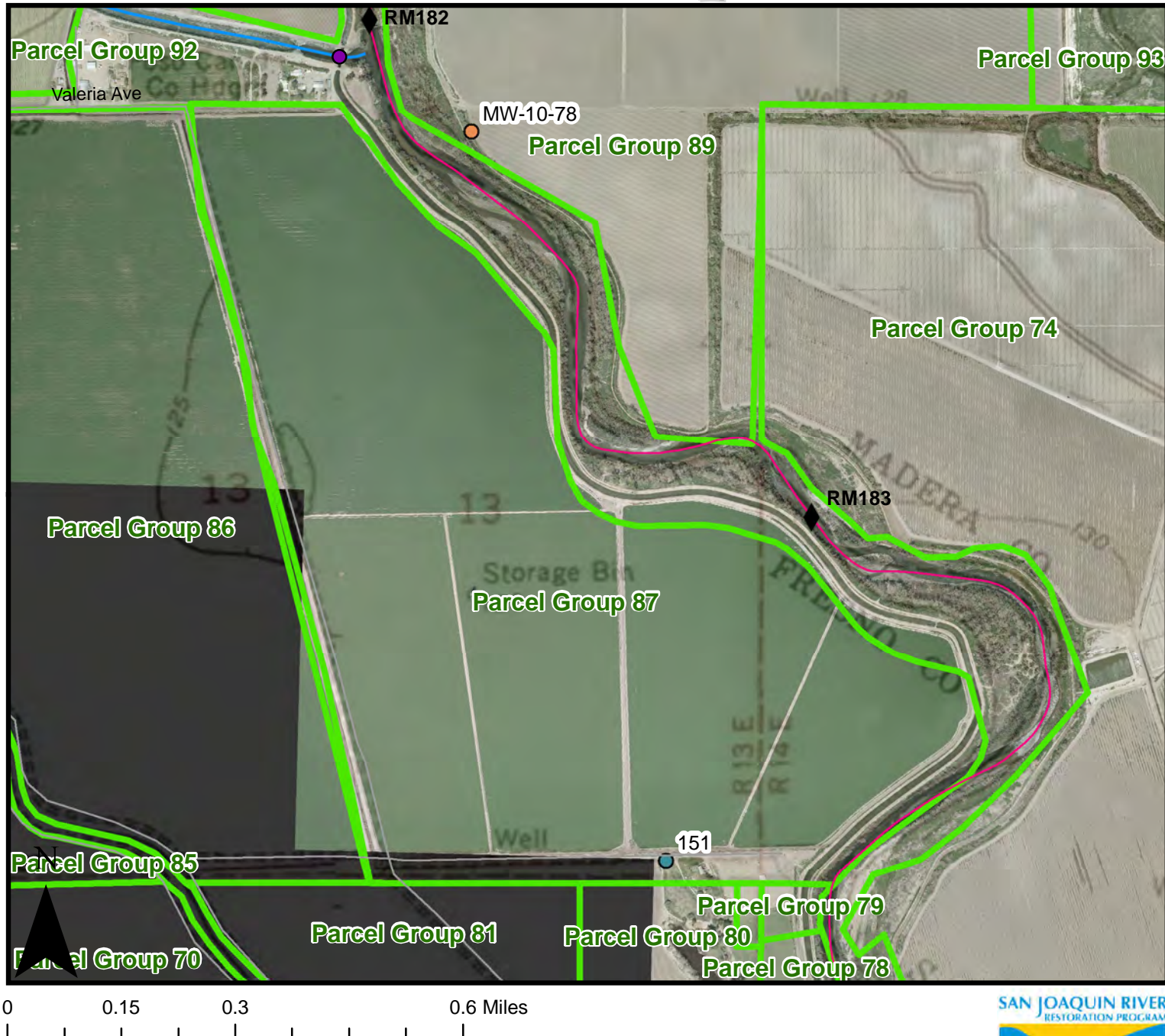
- CCID
- NFF
- SLCC
- USBR
- Staff Gage
- Flow Gage
- ◆ River Mile Marker
- ══ Interstate
- ══ US Highway
- ══ State Highway
- ══ Local Road
- ══ Canals
- ▭ Parcel Groups



# 2011 Aerials: Parcel Group 87

**Legend**

- CCID
- NFF
- SLCC
- USBR
- Staff Gage
- Flow Gage
- ◆ River Mile Marker
- Interstate
- US Highway
- State Highway
- Local Road
- Canals
- Parcel Groups





# 2011 Aerials: Parcel Group 100

**Legend**

- CCID
- NFF
- SLCC
- USBR
- Staff Gage
- Flow Gage
- ◆ River Mile Marker
- ══ Interstate
- ══ US Highway
- ══ State Highway
- ══ Local Road
- ══ Canals
- ▭ Parcel Groups





# 2011 Aerials: Parcel Group 101

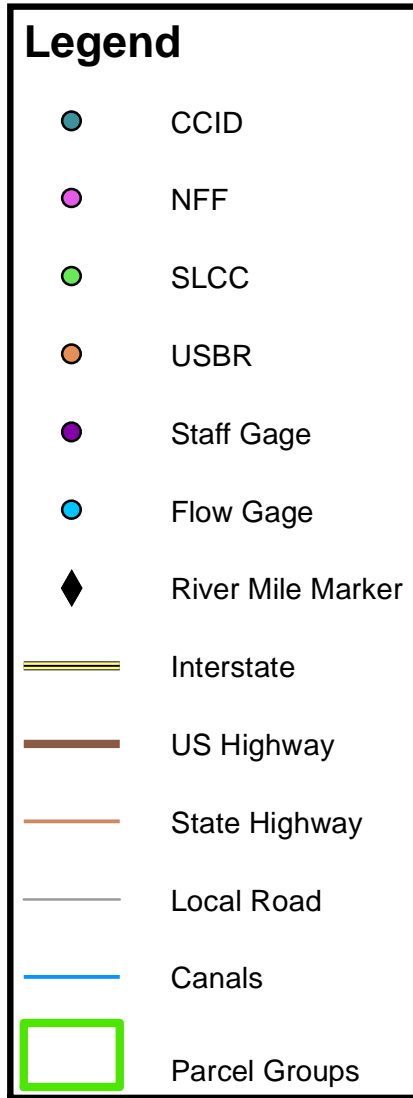
**Legend**

- CCID
- NFF
- SLCC
- USBR
- Staff Gage
- Flow Gage
- ◆ River Mile Marker
- == Interstate
- US Highway
- State Highway
- Local Road
- Canals
- Parcel Groups



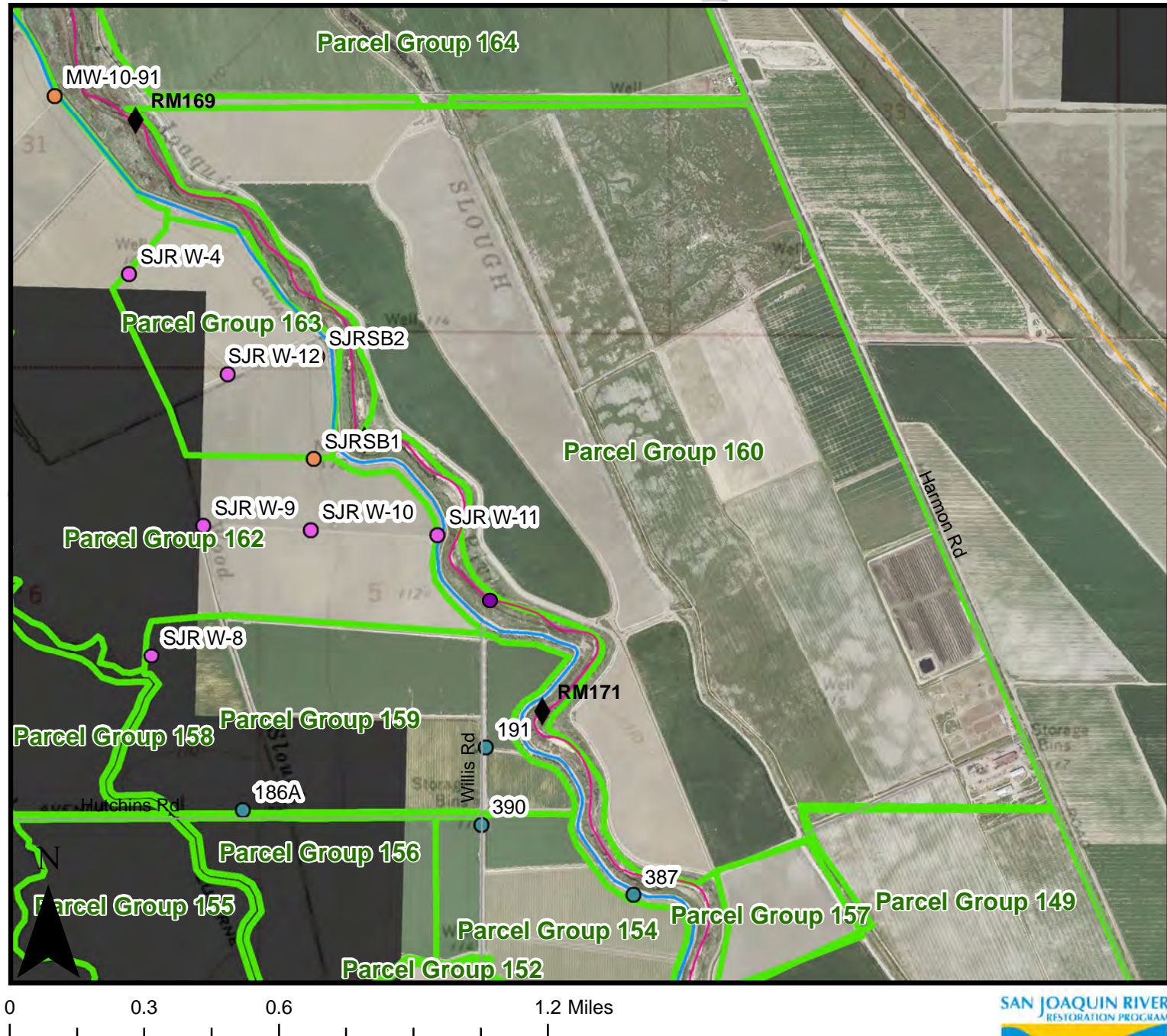
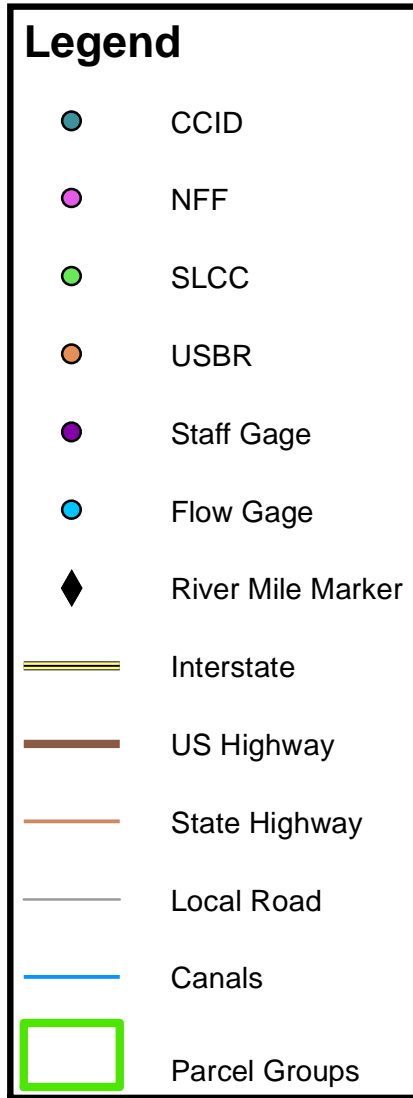


# 2011 Aerials: Parcel Group 159





# 2011 Aerials: Parcel Group 160

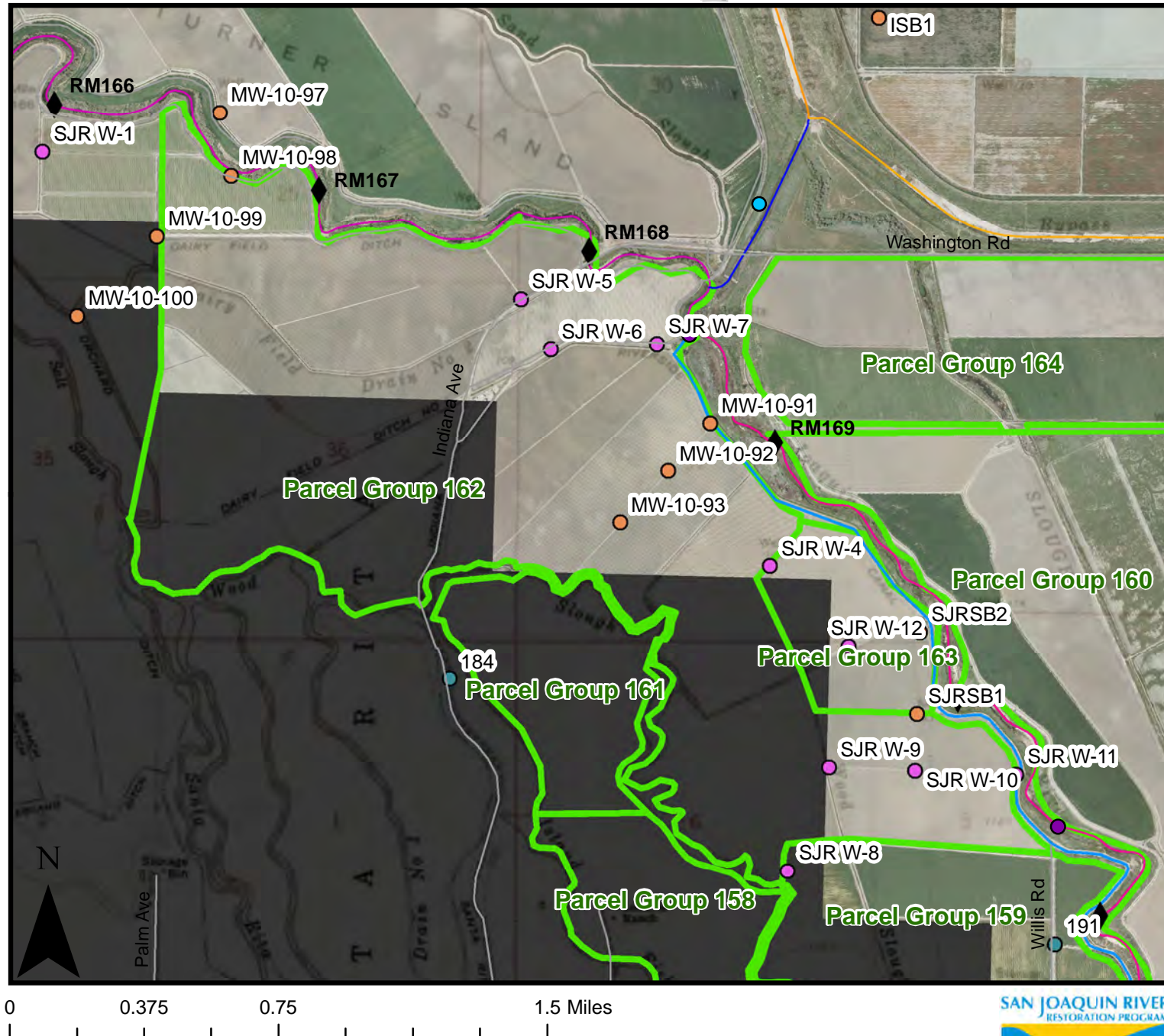




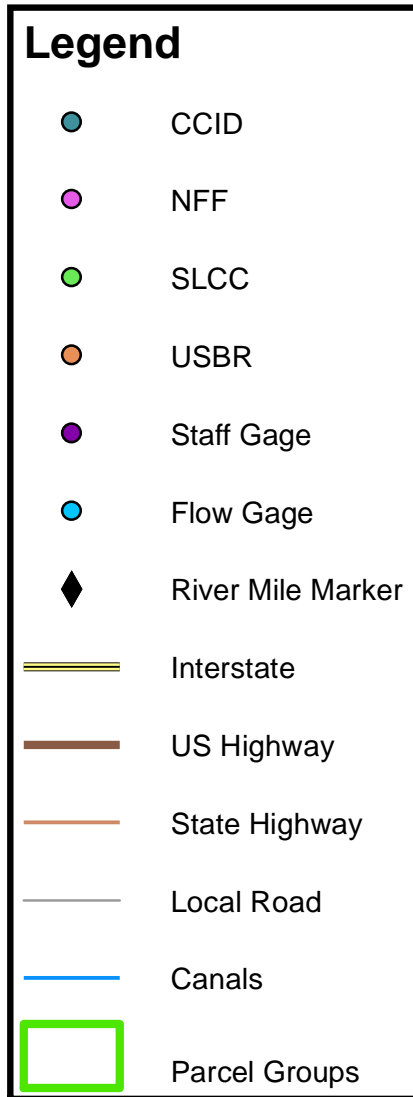
# 2011 Aerials: Parcel Group 162

**Legend**

- CCID
- NFF
- SLCC
- USBR
- Staff Gage
- Flow Gage
- ◆ River Mile Marker
- ══ Interstate
- ══ US Highway
- ══ State Highway
- ══ Local Road
- ══ Canals
- ▭ Parcel Groups



# 2011 Aerials: Parcel Group 163

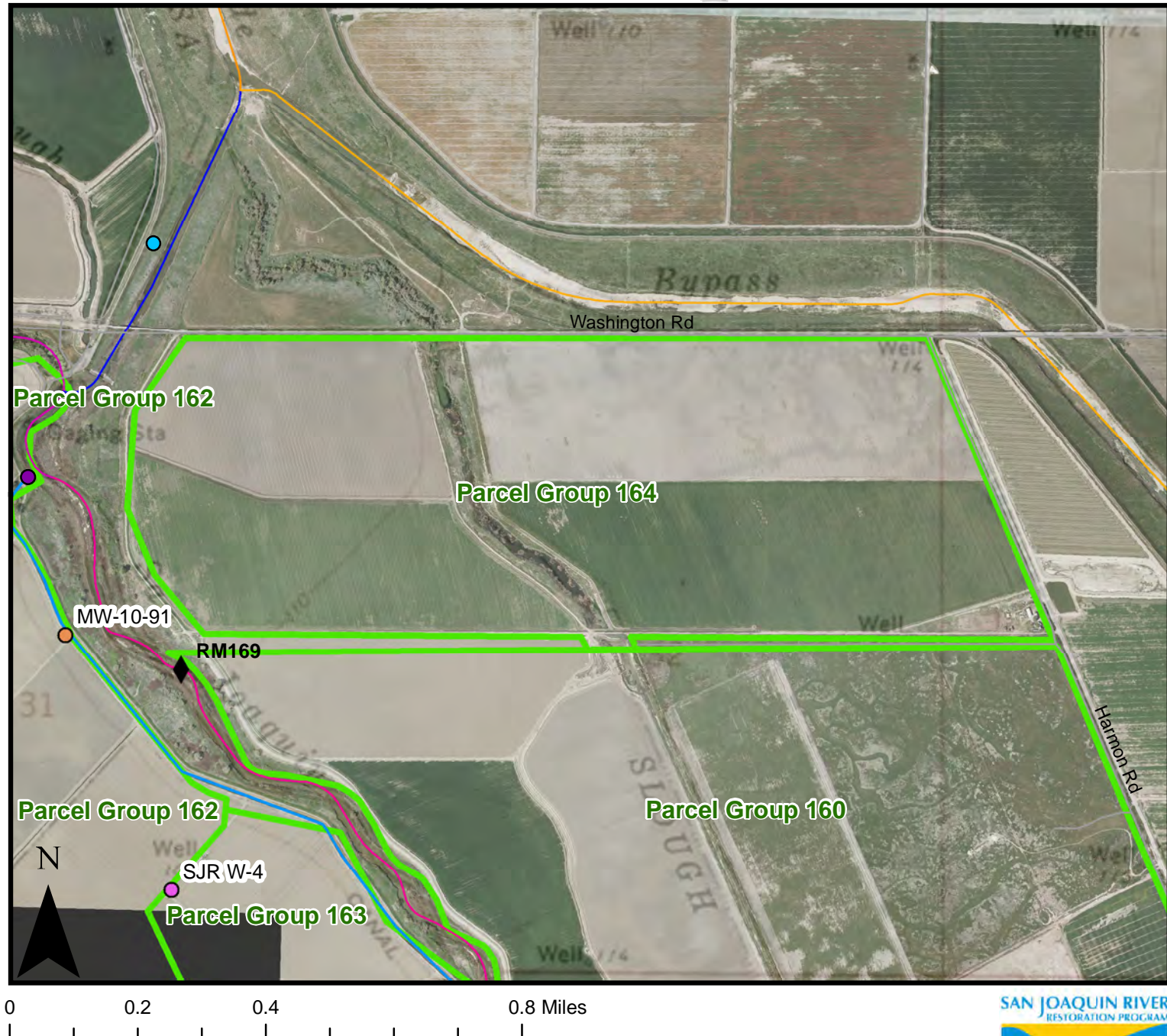




# 2011 Aerials: Parcel Group 164

**Legend**

- CCID
- NFF
- SLCC
- USBR
- Staff Gage
- Flow Gage
- ◆ River Mile Marker
- ▬ Interstate
- ▬ US Highway
- ▬ State Highway
- ▬ Local Road
- ▬ Canals
- ▭ Parcel Groups



This page intentionally left blank

1 **1937 Aerials Map**

This page intentionally left blank



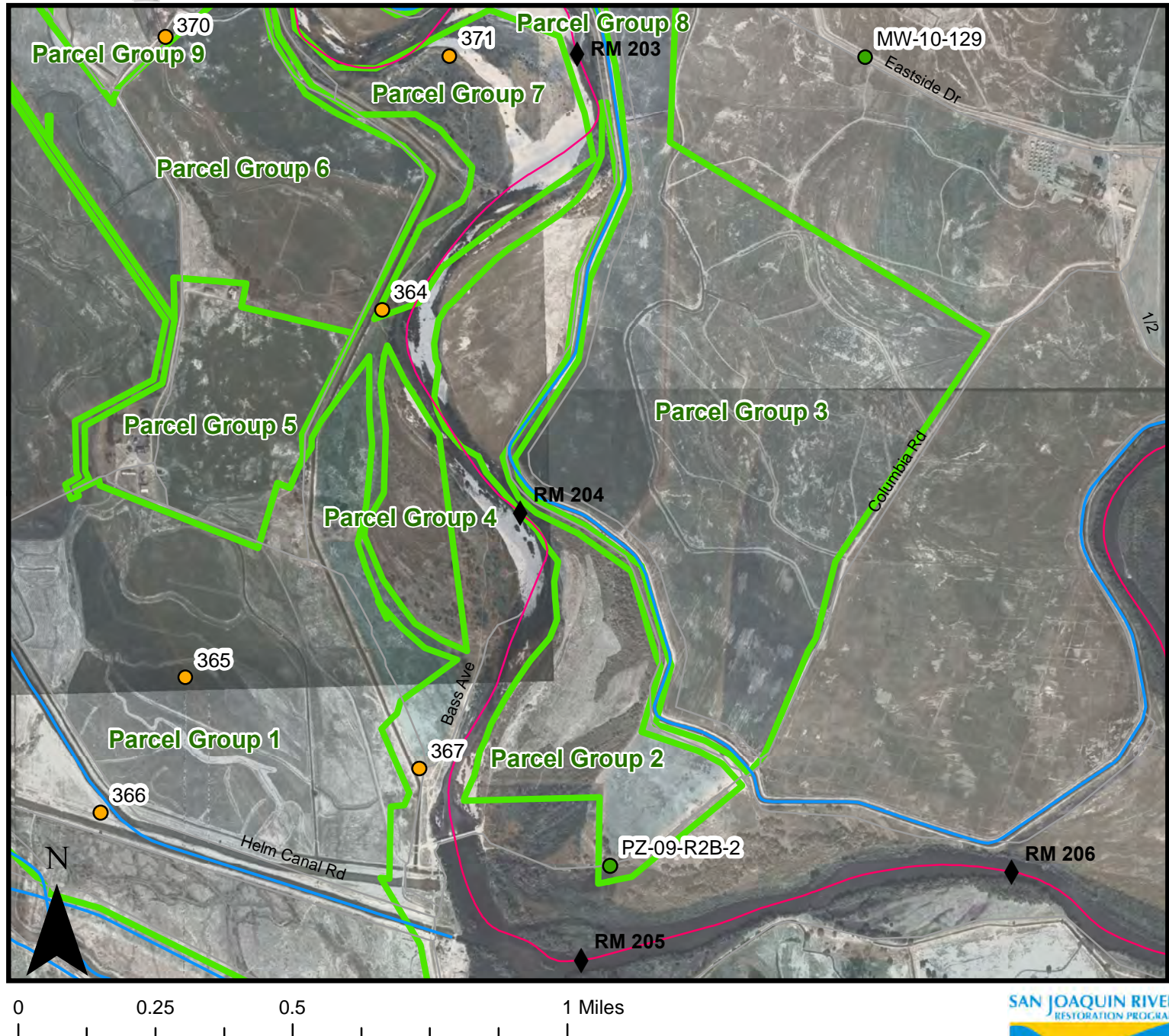
# Parcel Group 2

## Legend

### Monitoring Wells

- CCID
- NFF
- SLCC
- USBR
- ◆ SJRRP\_Mile\_Posts

- Canals
- Interstate
- US Highway
- State Highway
- Local Road
- Parcel Groups





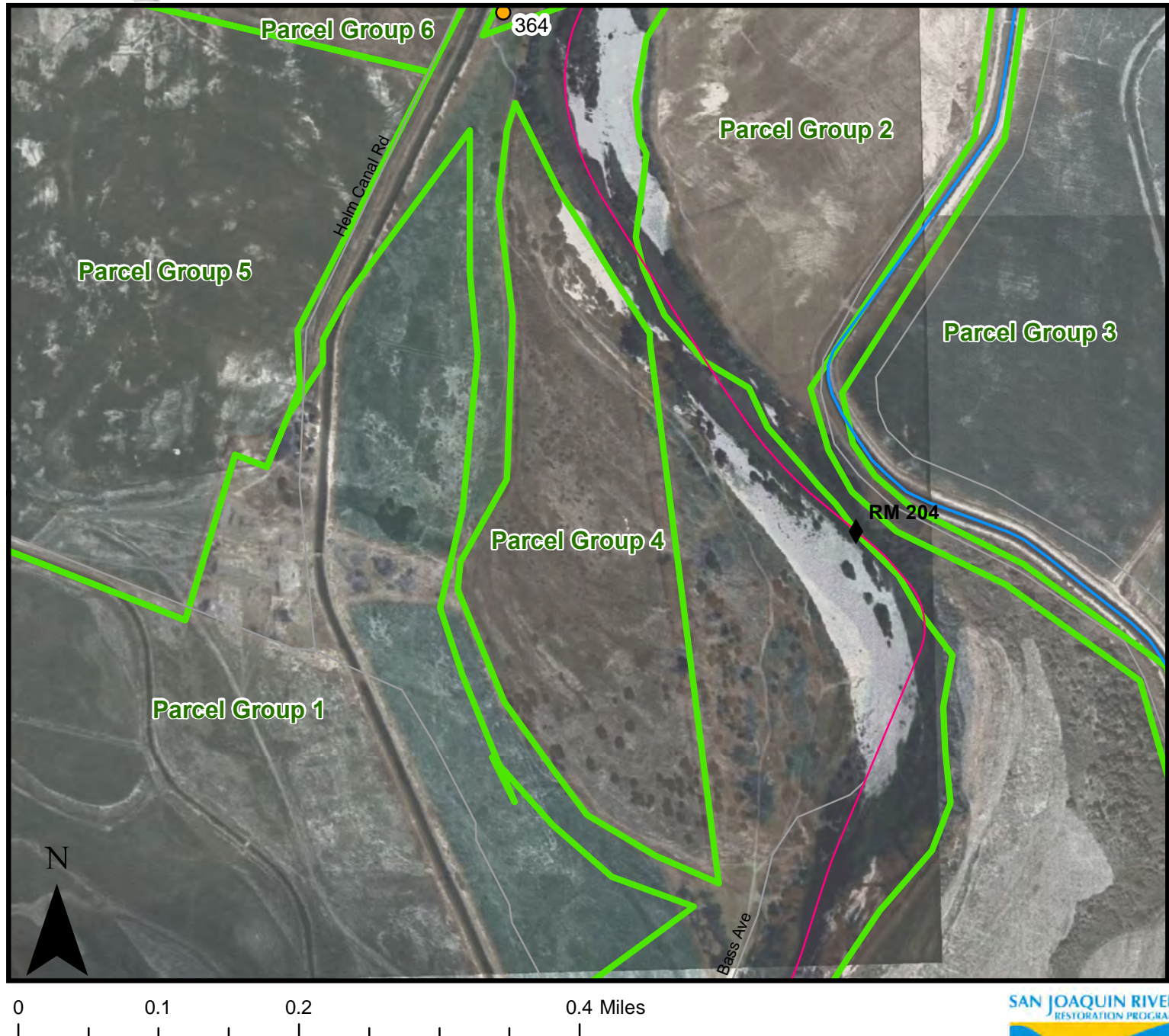
# Parcel Group 4

## Legend

### Monitoring Wells

- CCID
- NFF
- SLCC
- USBR
- ◆ SJRRP\_Mile\_Posts

- Canals
- Interstate
- US Highway
- State Highway
- Local Road
- Parcel Groups





# Parcel Group 10

## Legend

### Monitoring Wells

- CCID
- NFF
- SLCC
- USBR
- ◆ SJRRP\_Mile\_Posts

- Canals
- Interstate
- US Highway
- State Highway
- Local Road
- Parcel Groups





# Parcel Group 14

## Legend

### Monitoring Wells

- CCID
- NFF
- SLCC
- USBR
- ◆ SJRRP\_Mile\_Posts

— Canals

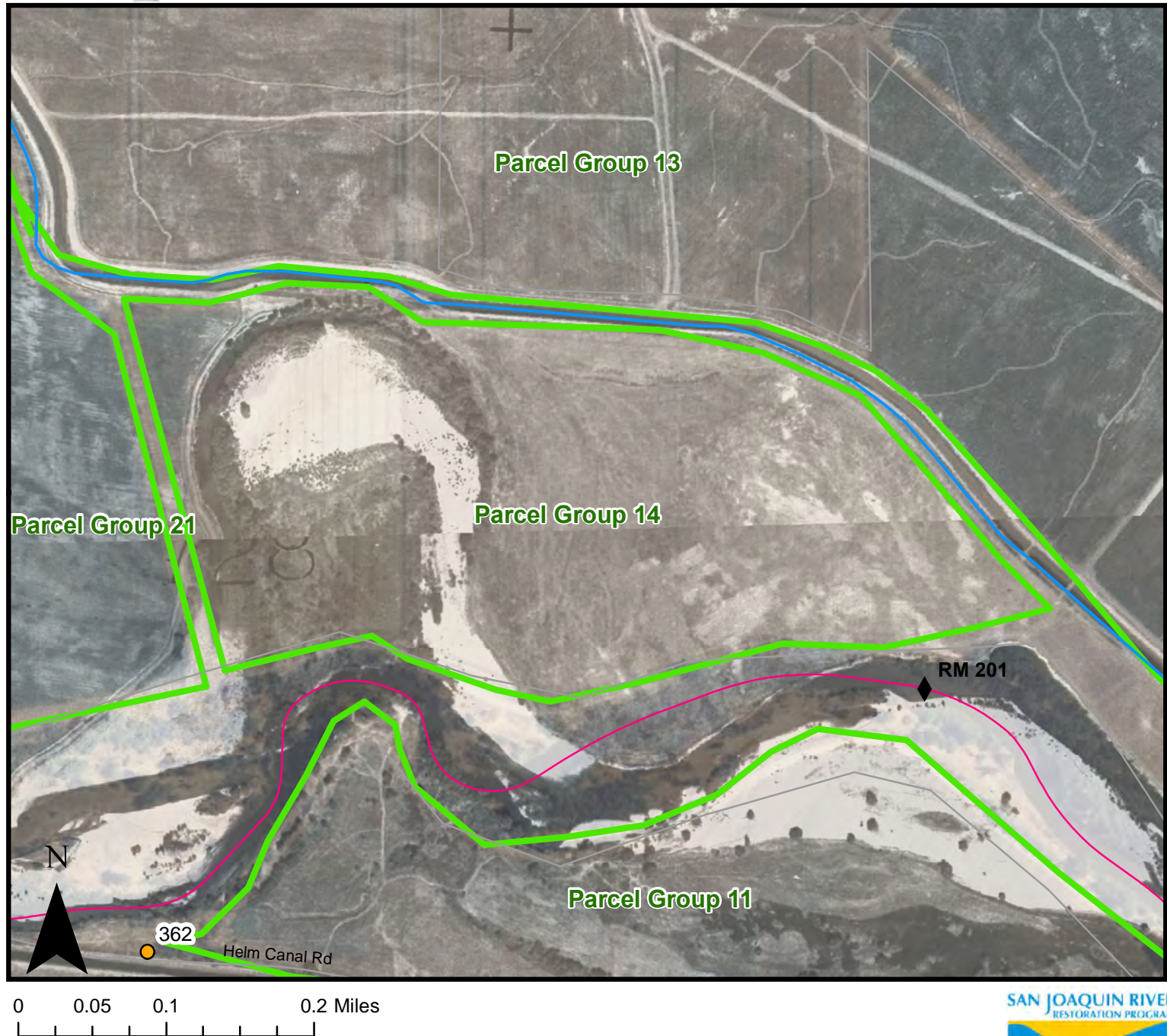
— Interstate

— US Highway

— State Highway

— Local Road

□ Parcel Groups






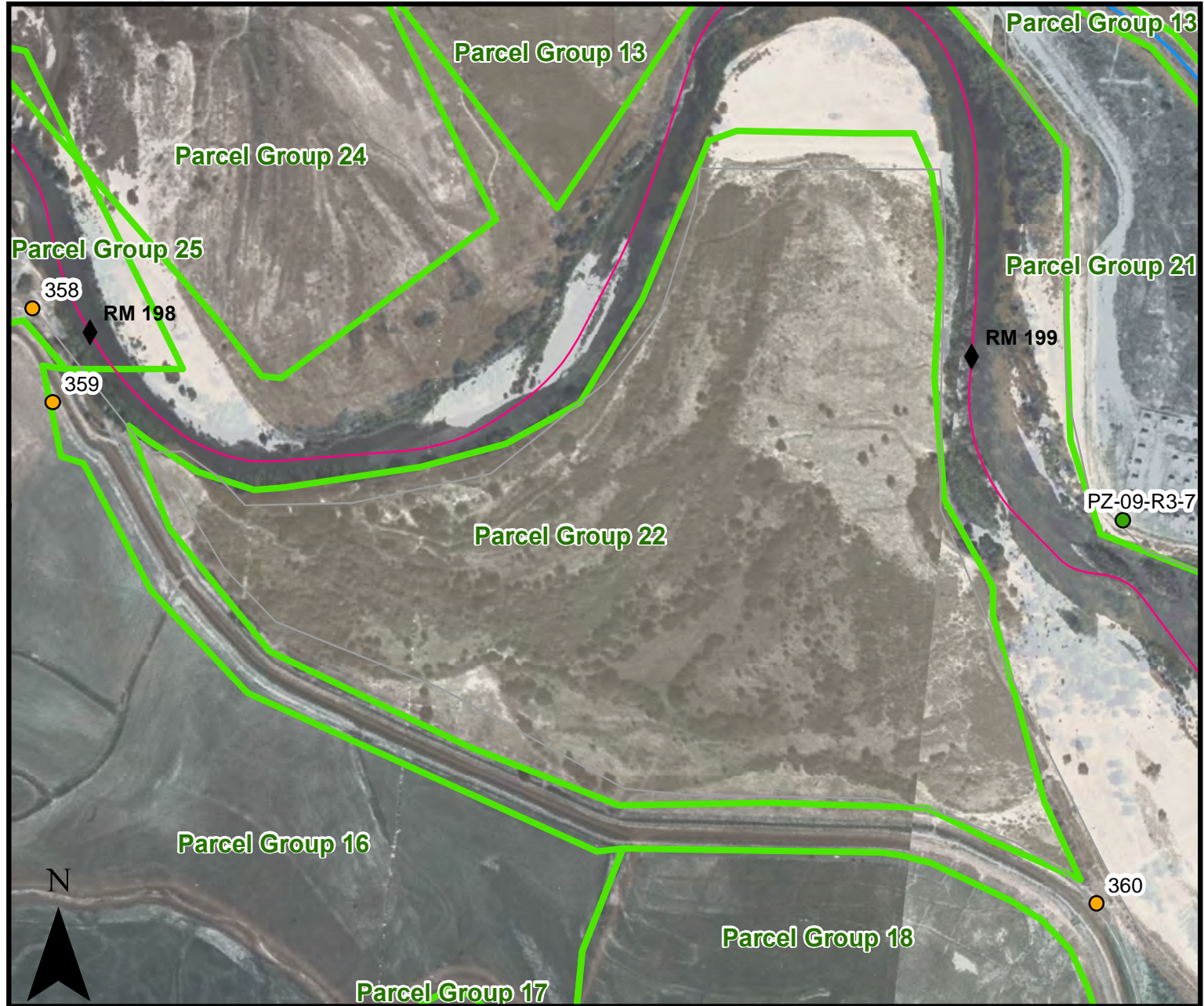
# Parcel Group 22

## Legend

### Monitoring Wells

- CCID
- NFF
- SLCC
- USBR
- ◆ SJRRP\_Mile\_Posts

- Canals
- Interstate
- US Highway
- State Highway
- Local Road
- Parcel Groups





# Parcel Group 24

## Legend

### Monitoring Wells

- CCID
- NFF
- SLCC
- USBR
- ◆ SJRRP\_Mile\_Posts

- Canals
- Interstate
- US Highway
- State Highway
- Local Road
- Parcel Groups





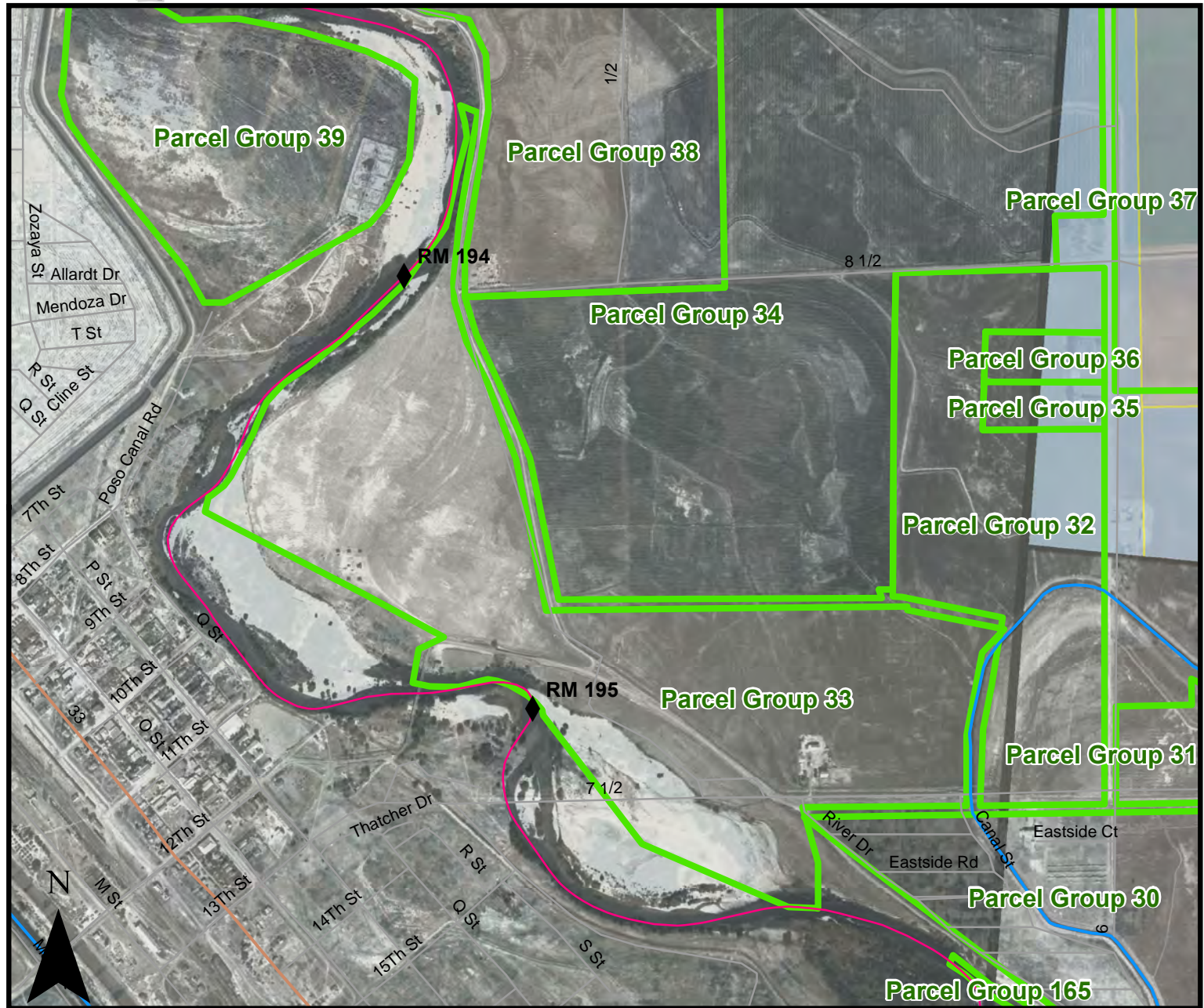
# Parcel Group 33

## Legend

### Monitoring Wells

- CCID
- NFF
- SLCC
- USBR
- ◆ SJRRP\_Mile\_Posts

- Canals
- Interstate
- US Highway
- State Highway
- Local Road
- Parcel Groups



0 0.15 0.3 0.6 Miles



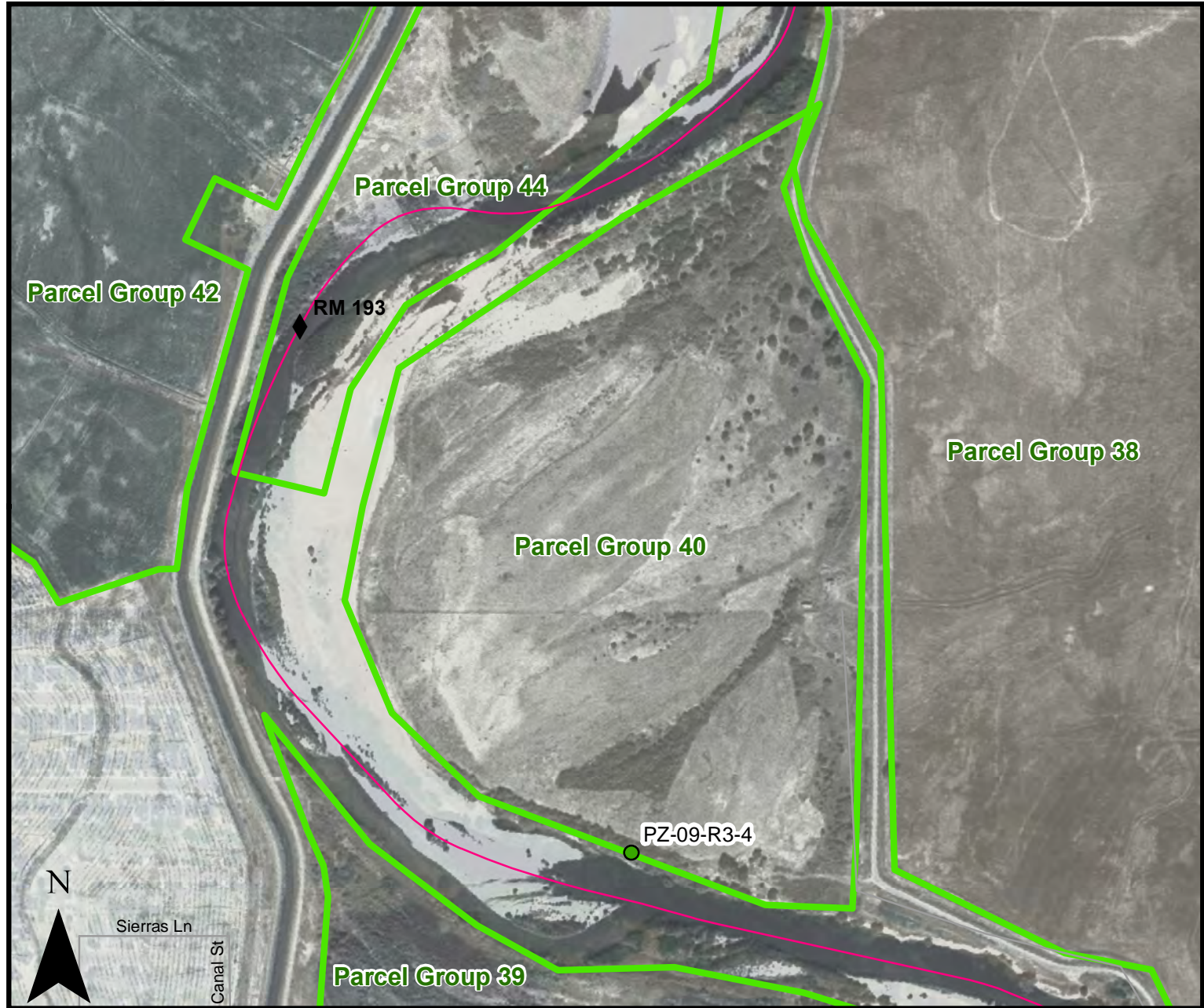


# Parcel Group 40

## Legend

### Monitoring Wells

- CCID
- NFF
- SLCC
- USBR
- ◆ SJRRP\_Mile\_Posts
- Canals
- Interstate
- US Highway
- State Highway
- Local Road
- Parcel Groups



0 0.05 0.1 0.2 Miles

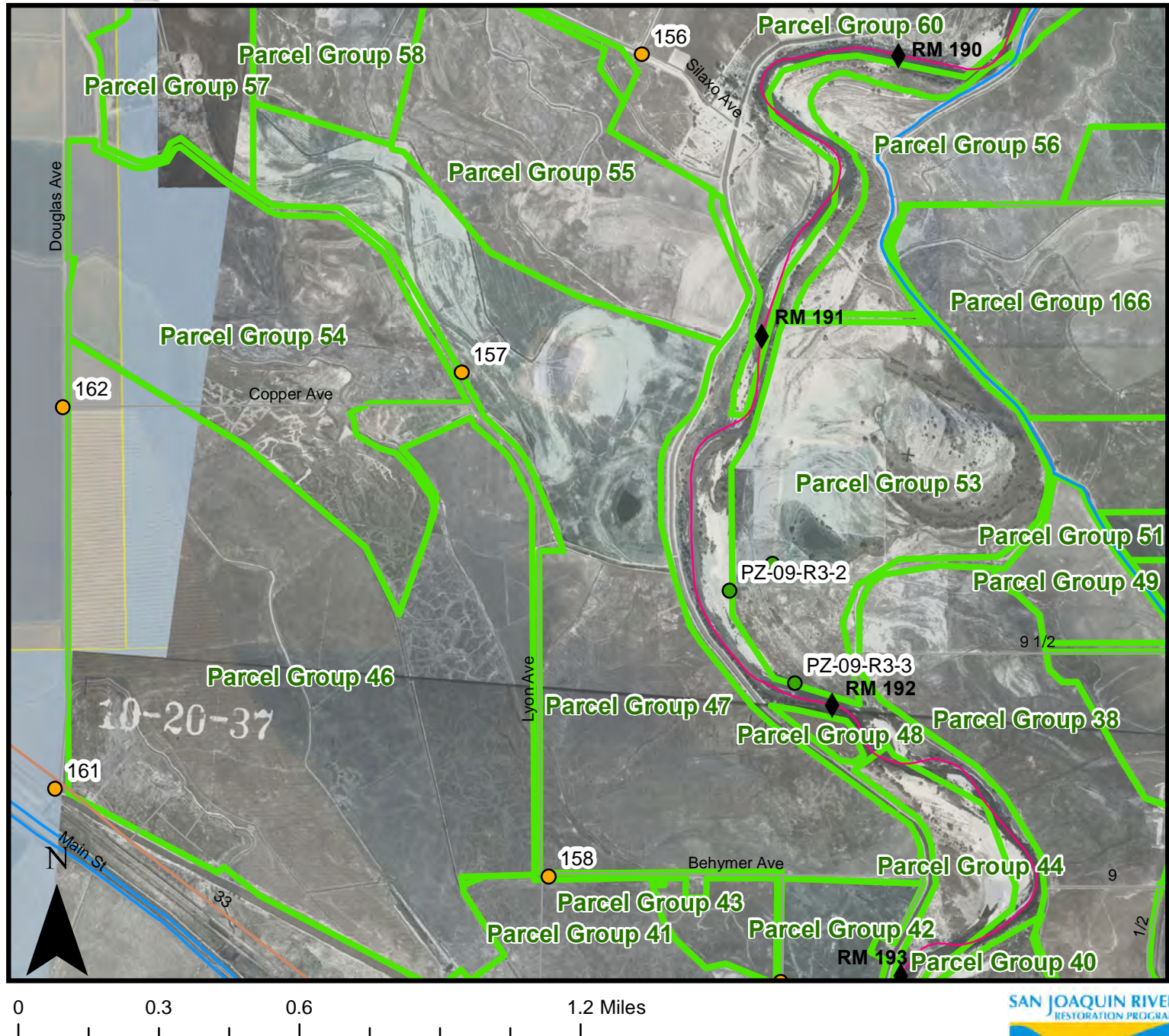


# Parcel Group 47

## Legend

### Monitoring Wells

- CCID
- NFF
- SLCC
- USBR
- ◆ SJRRP\_Mile\_Posts
- Canals
- Interstate
- US Highway
- State Highway
- Local Road
- Parcel Groups





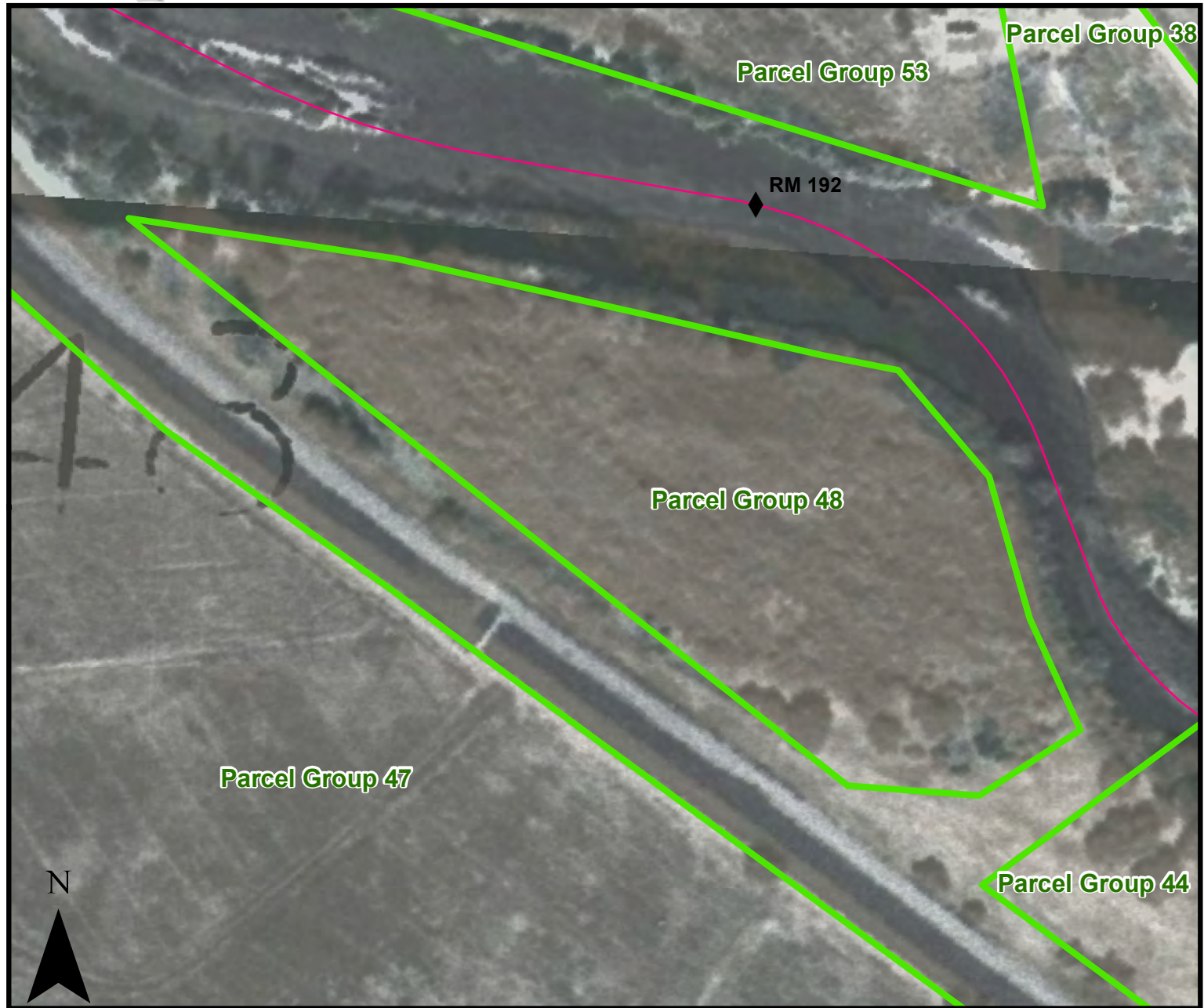
# Parcel Group 48

## Legend

### Monitoring Wells

- CCID
- NFF
- SLCC
- USBR
- ◆ SJRRP\_Mile\_Posts

- Canals
- == Interstate
- US Highway
- State Highway
- Local Road
- Parcel Groups



0 0.03 0.06 0.12 Miles



# Parcel Group 53

## Legend

### Monitoring Wells

- CCID
- NFF
- SLCC
- USBR
- ◆ SJRRP\_Mile\_Posts

— Canals

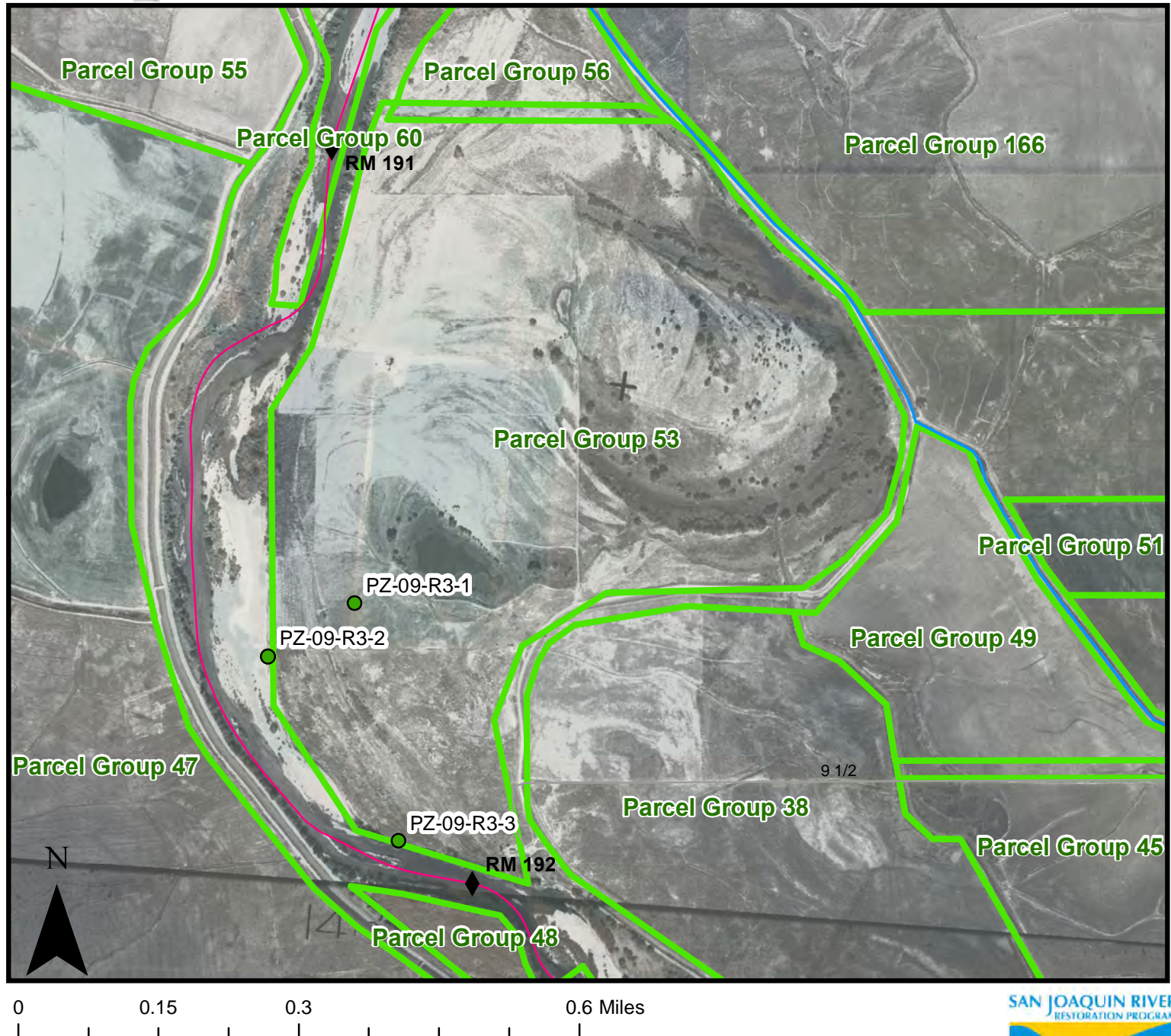
— Interstate

— US Highway

— State Highway

— Local Road

□ Parcel Groups





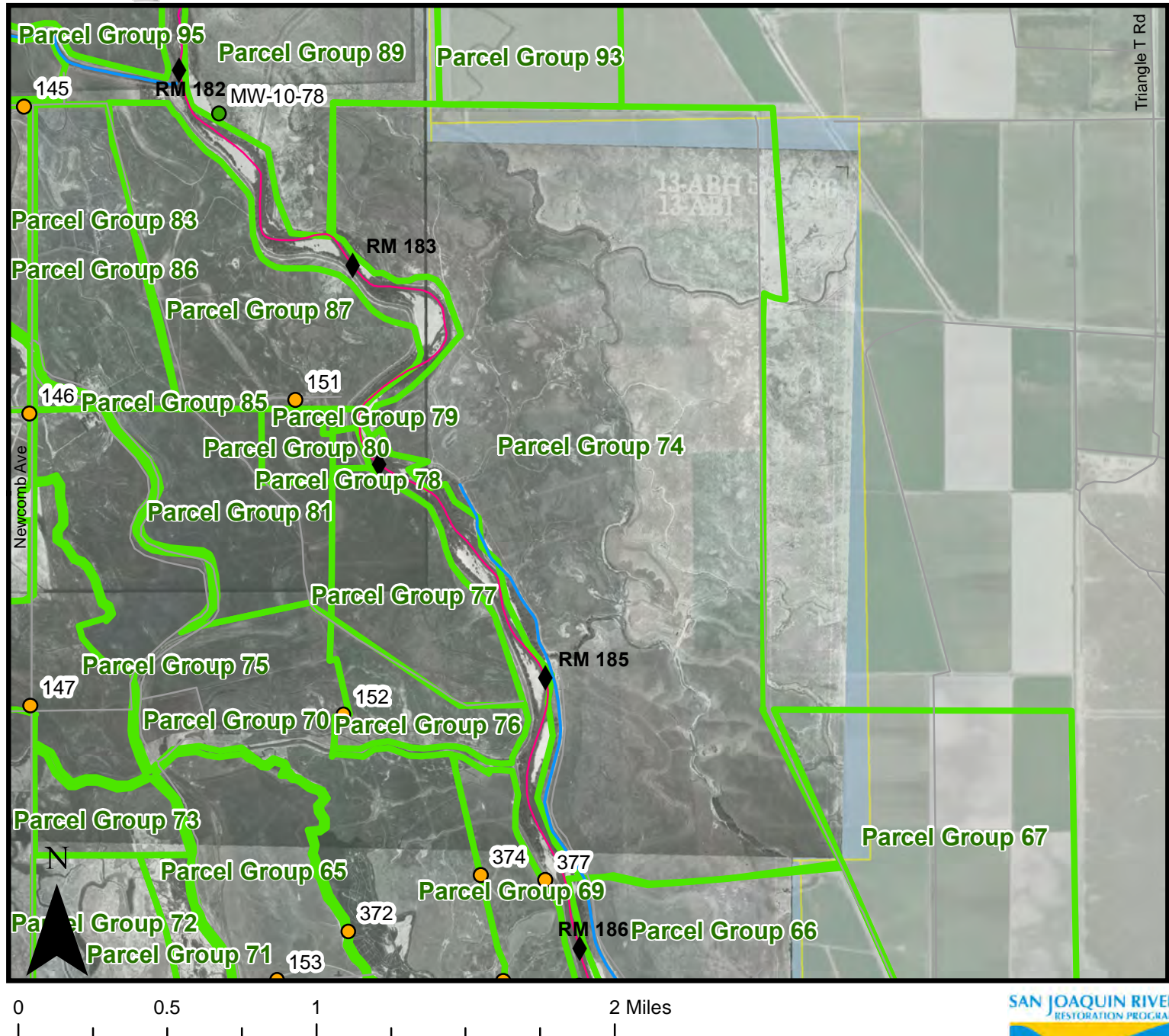
# Parcel Group 74

## Legend

### Monitoring Wells

- CCID
- NFF
- SLCC
- USBR
- ◆ SJRRP\_Mile\_Posts

- Canals
- Interstate
- US Highway
- State Highway
- Local Road
- Parcel Groups





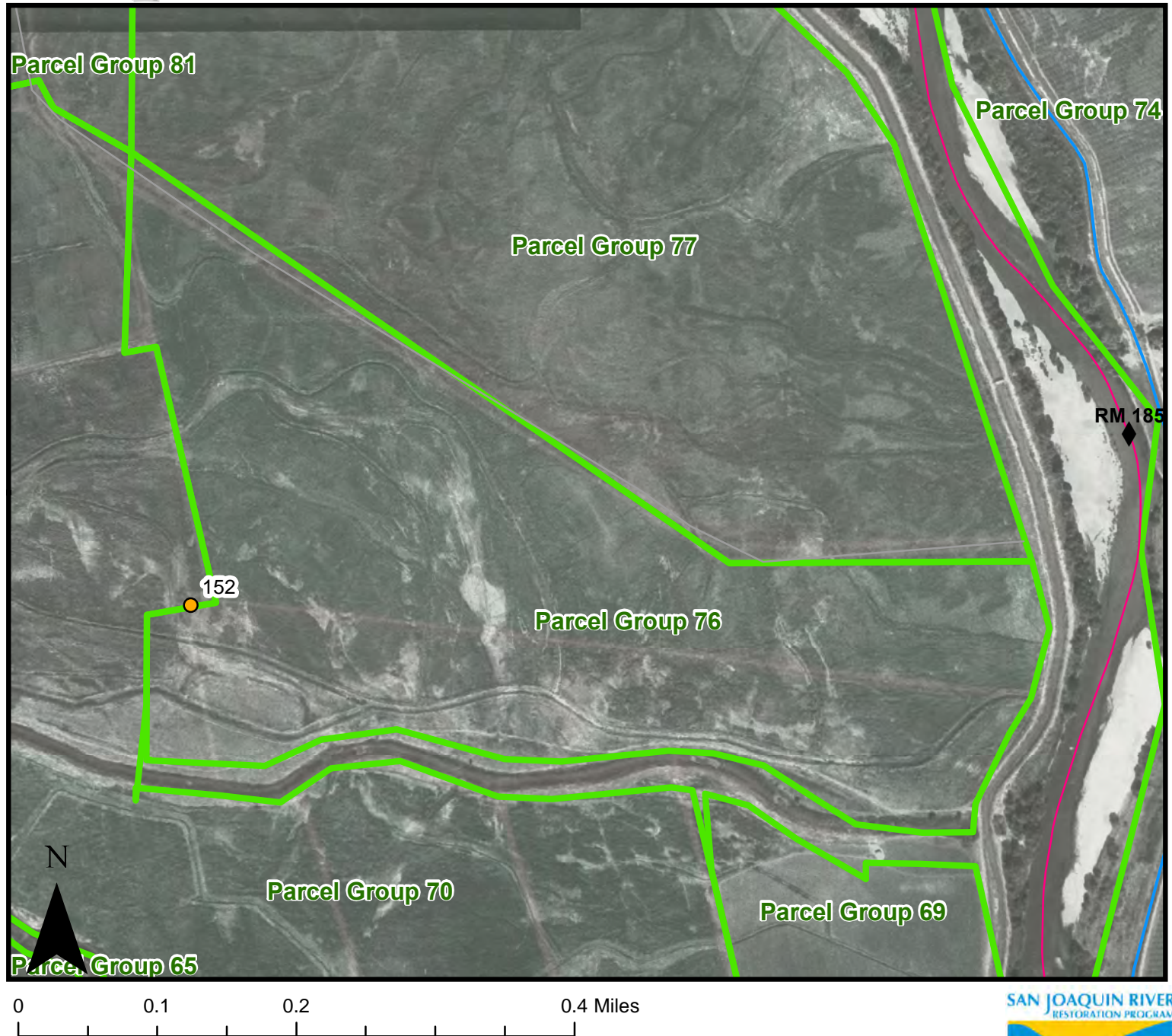
# Parcel Group 76

## Legend

### Monitoring Wells

- CCID
- NFF
- SLCC
- USBR
- ◆ SJRRP\_Mile\_Posts

- Canals
- Interstate
- US Highway
- State Highway
- Local Road
- Parcel Groups





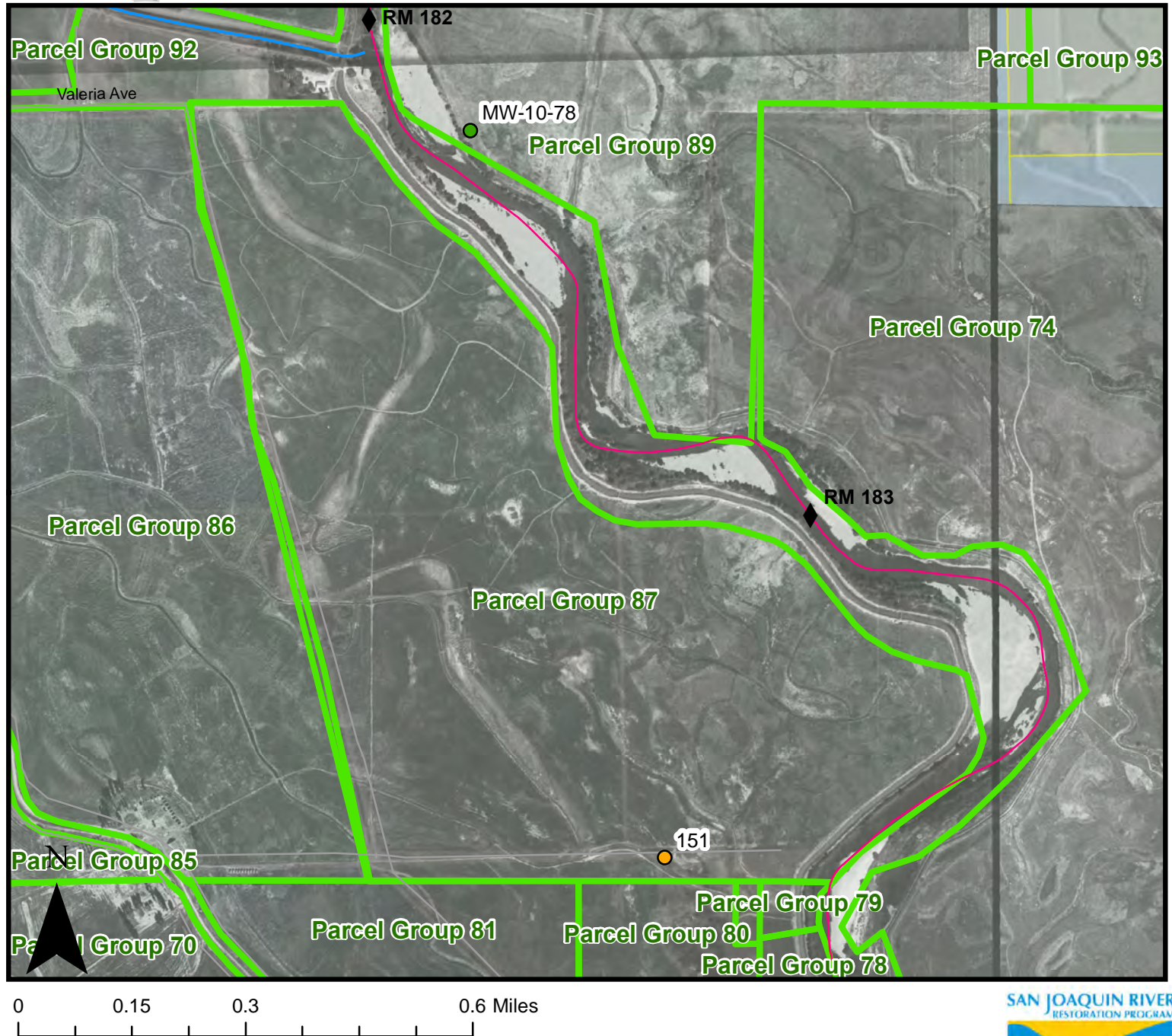
# Parcel Group 87

## Legend

### Monitoring Wells

- CCID
- NFF
- SLCC
- USBR
- ◆ SJRRP\_Mile\_Posts

- Canals
- Interstate
- US Highway
- State Highway
- Local Road
- Parcel Groups





# Parcel Group 100

## Legend

### Monitoring Wells

- CCID
- NFF
- SLCC
- USBR
- ◆ SJRRP\_Mile\_Posts

- Canals
- == Interstate
- US Highway
- State Highway
- Local Road
- Parcel Groups



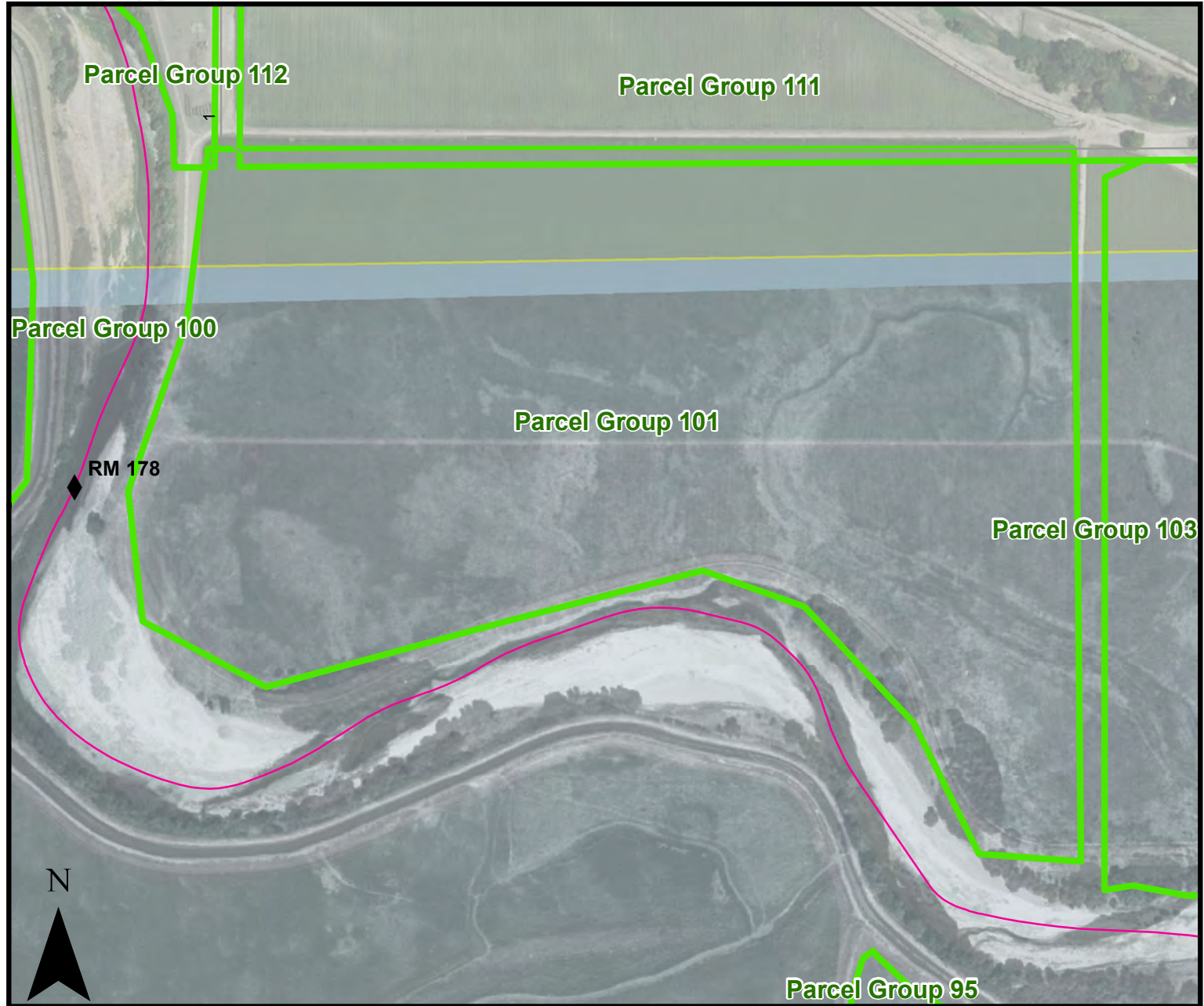
# Parcel Group 101

## Legend

### Monitoring Wells

- CCID
- NFF
- SLCC
- USBR
- ◆ SJRRP\_Mile\_Posts

- Canals
- Interstate
- US Highway
- State Highway
- Local Road
- Parcel Groups





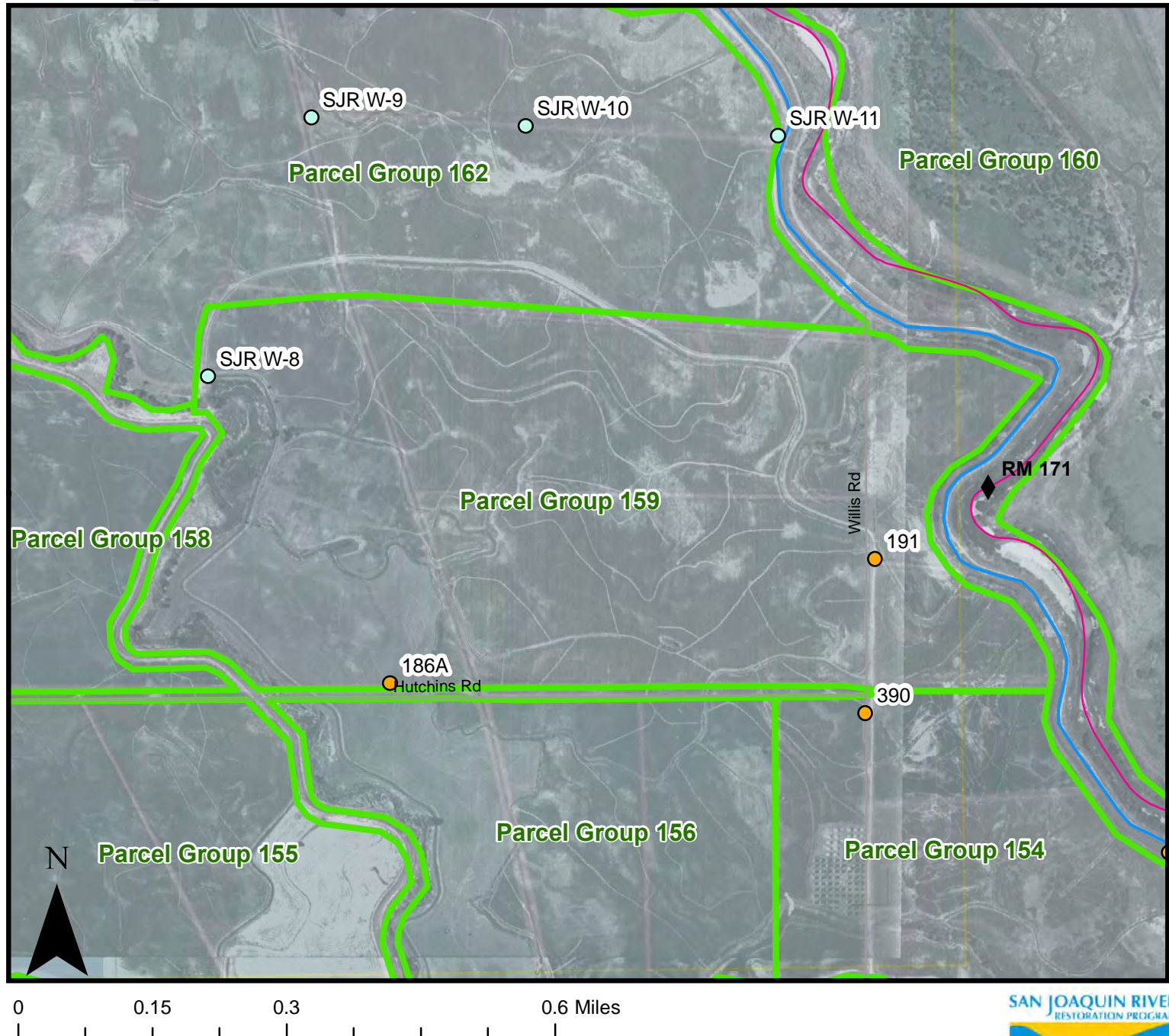
# Parcel Group 159

## Legend

### Monitoring Wells

- CCID
- NFF
- SLCC
- USBR
- ◆ SJRRP\_Mile\_Posts

- Canals
- Interstate
- US Highway
- State Highway
- Local Road
- Parcel Groups





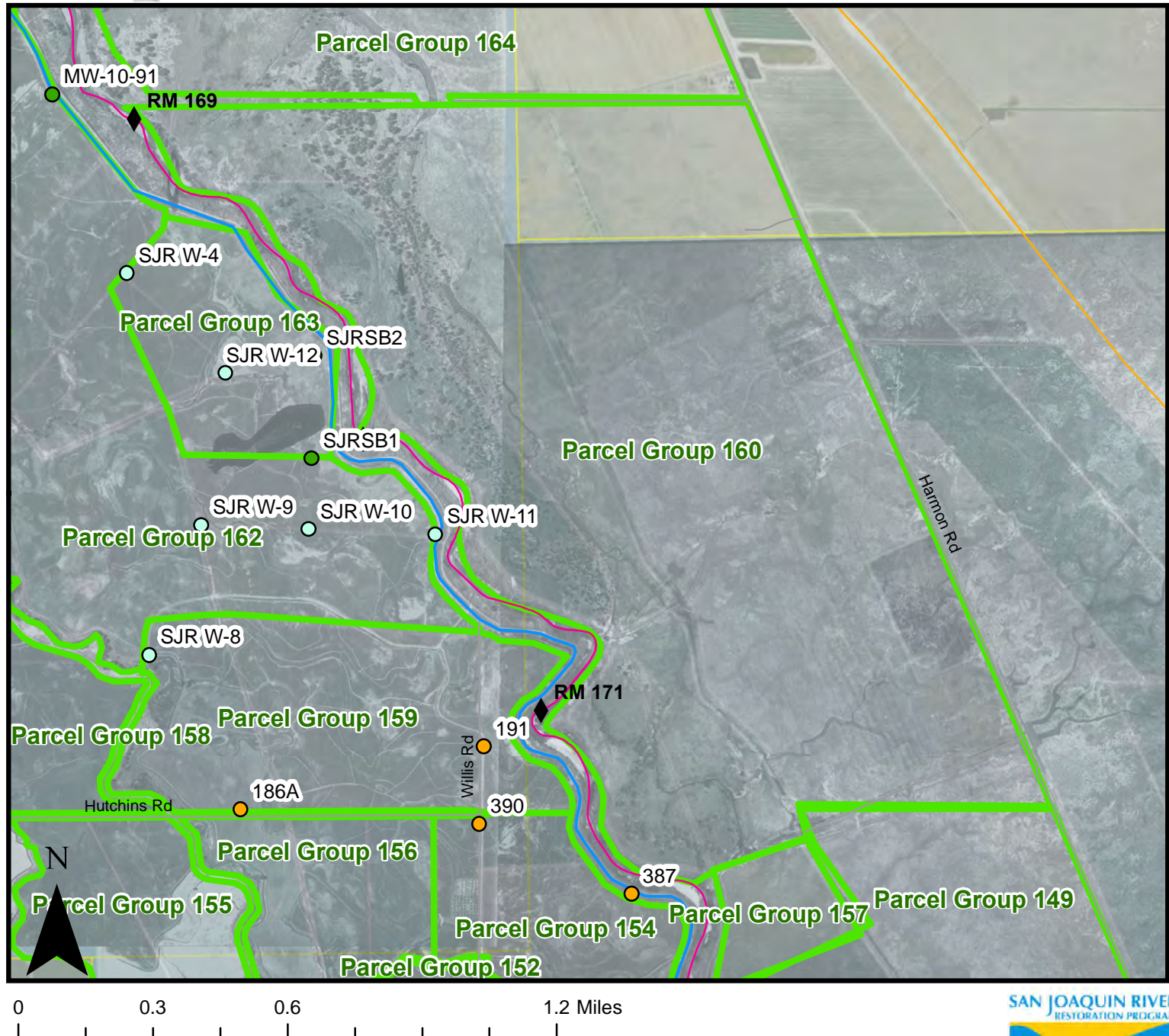
# Parcel Group 160

## Legend

### Monitoring Wells

- CCID
- NFF
- SLCC
- USBR
- ◆ SJRRP\_Mile\_Posts

- Canals
- Interstate
- US Highway
- State Highway
- Local Road
- Parcel Groups



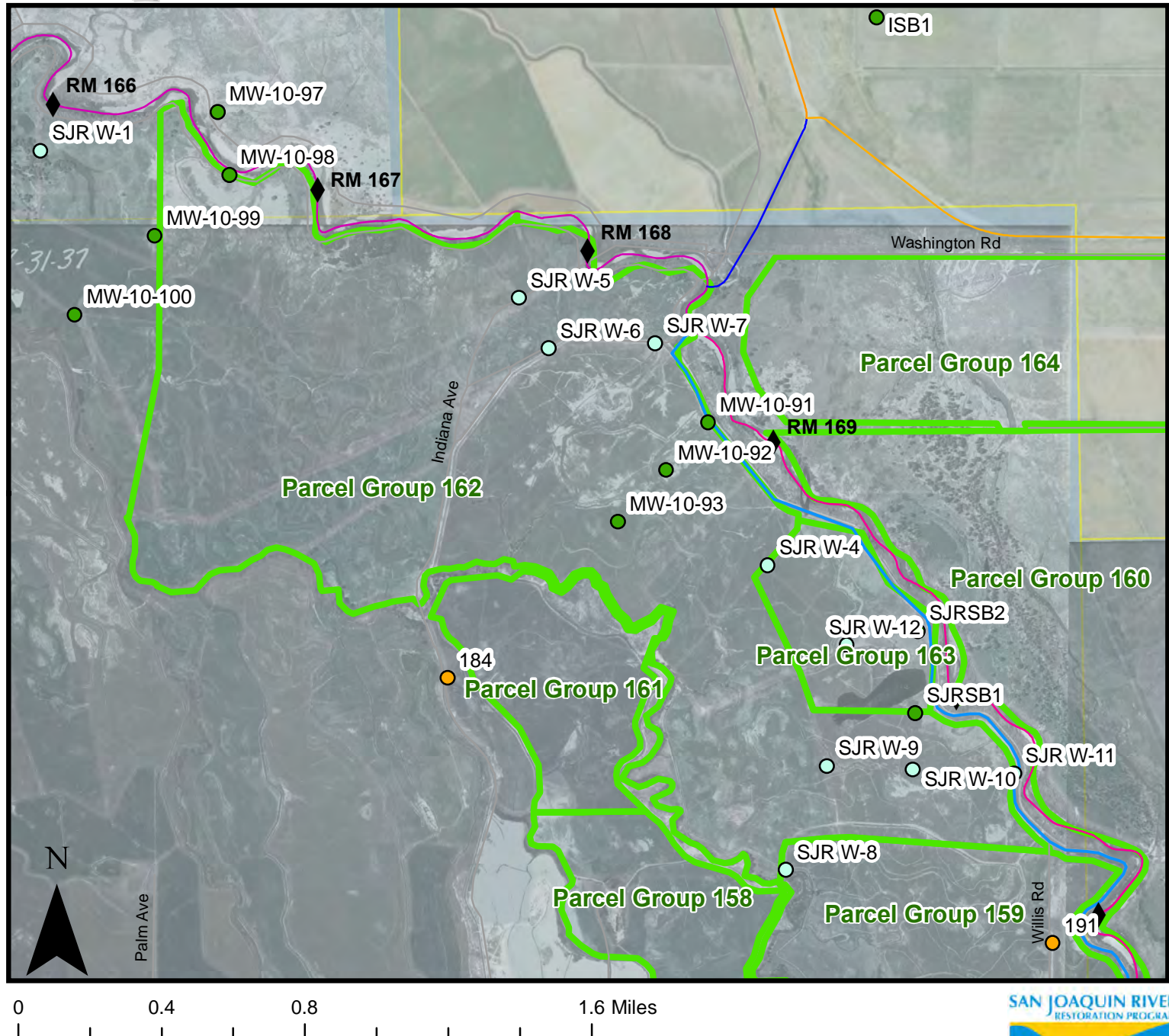


# Parcel Group 162

## Legend

### Monitoring Wells

- CCID
- NFF
- SLCC
- USBR
- ◆ SJRRP\_Mile\_Posts
- Canals
- Interstate
- US Highway
- State Highway
- Local Road
- Parcel Groups





# Parcel Group 163

### Legend

**Monitoring Wells**

- CCID
- NFF
- SLCC
- USBR
- ◆ SJRRP\_Mile\_Posts

— Canals

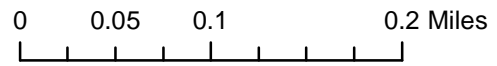
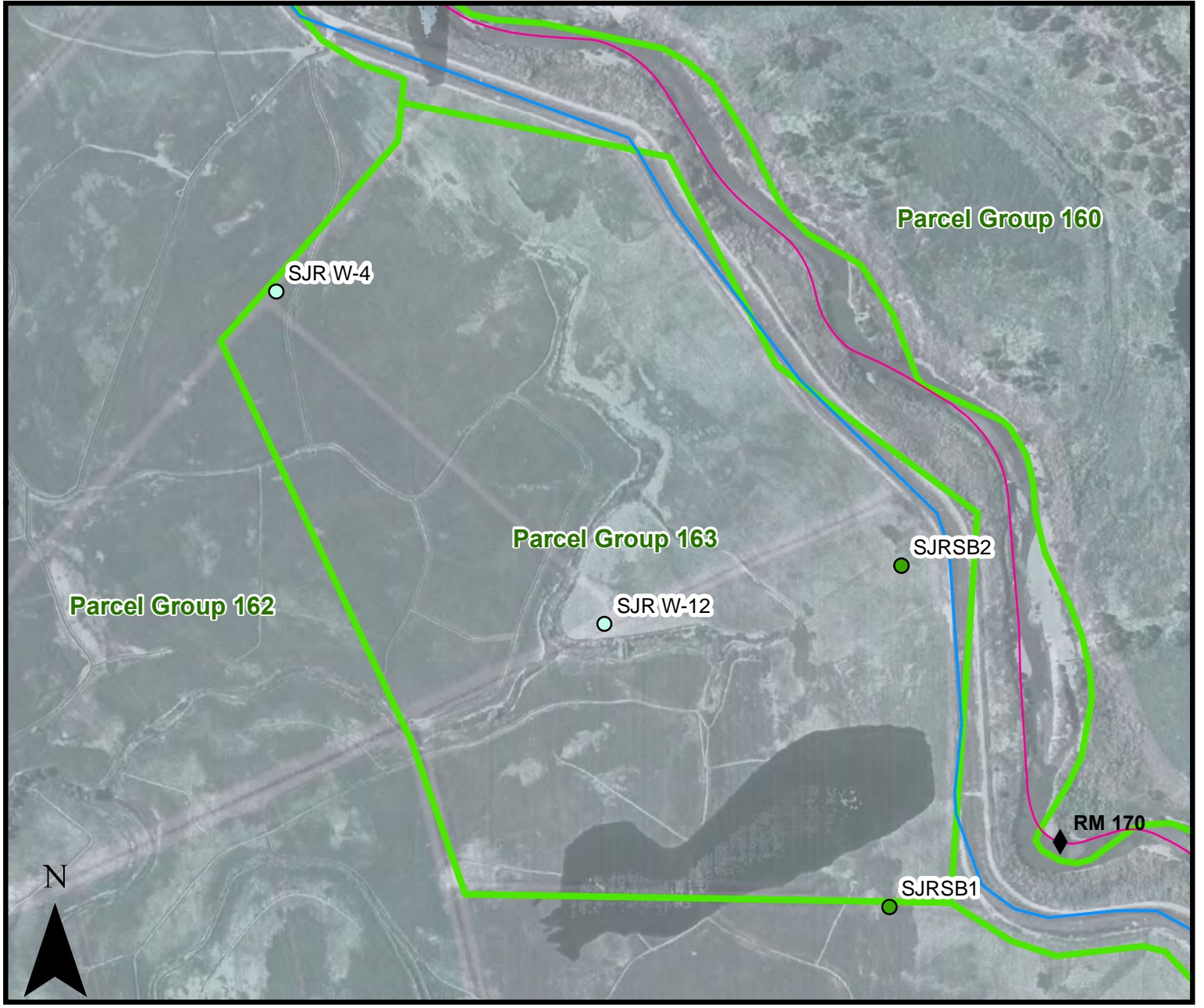
— Interstate

— US Highway

— State Highway

— Local Road

□ Parcel Groups





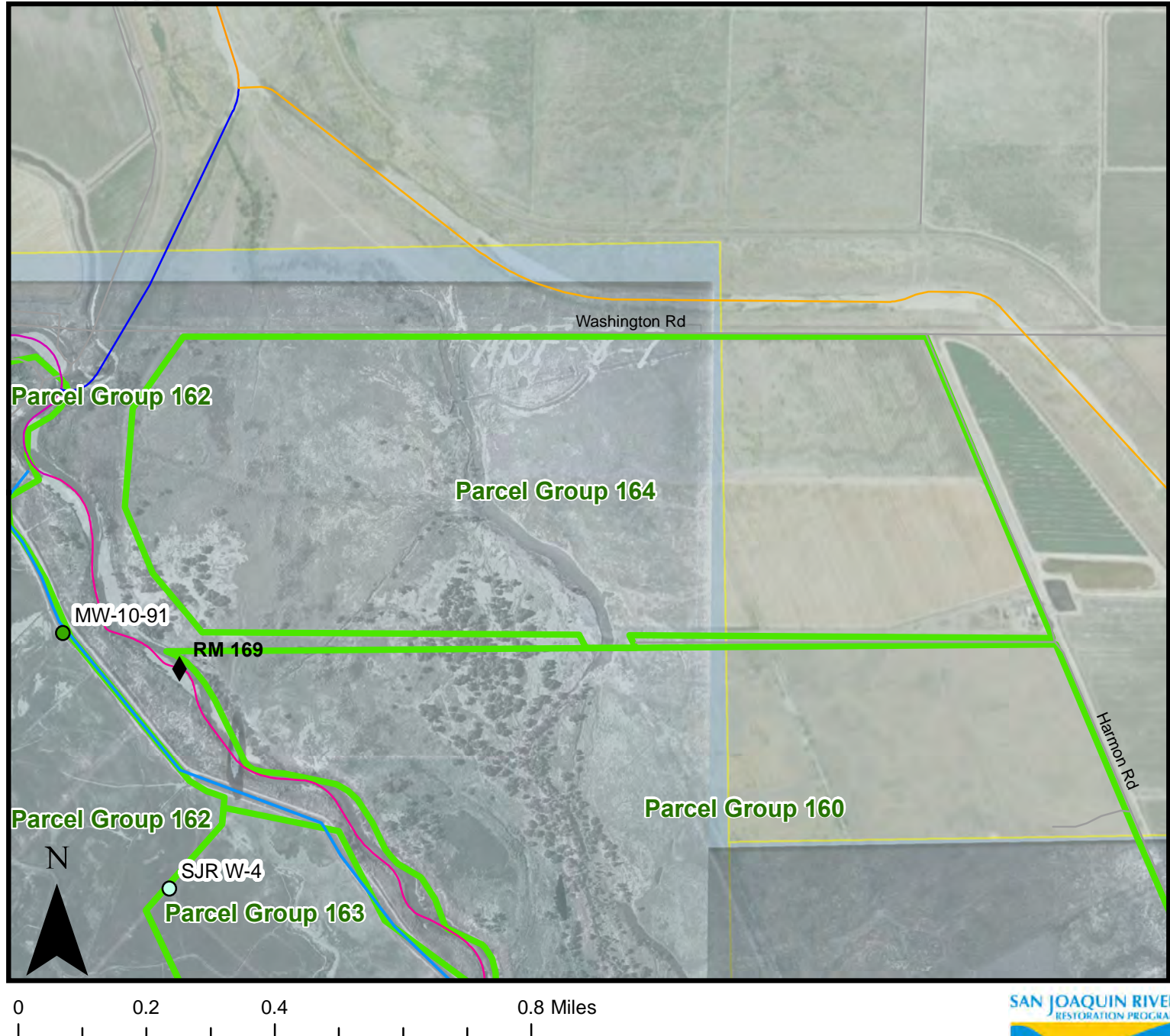
# Parcel Group 164

## Legend

### Monitoring Wells

- CCID
- NFF
- SLCC
- USBR
- ◆ SJRRP\_Mile\_Posts

- Canals
- Interstate
- US Highway
- State Highway
- Local Road
- Parcel Groups



This page intentionally left blank



# 1 **Inundation Maps**

This page intentionally left blank



# Parcel Group 2

## Legend

**Monitoring Wells**

- CCID
- NFF
- SLCC
- USBR

— R4AXSs2

— Canals

▭ Parcel Groups

— Interstate

— US Highway

— State Highway

— Local Road

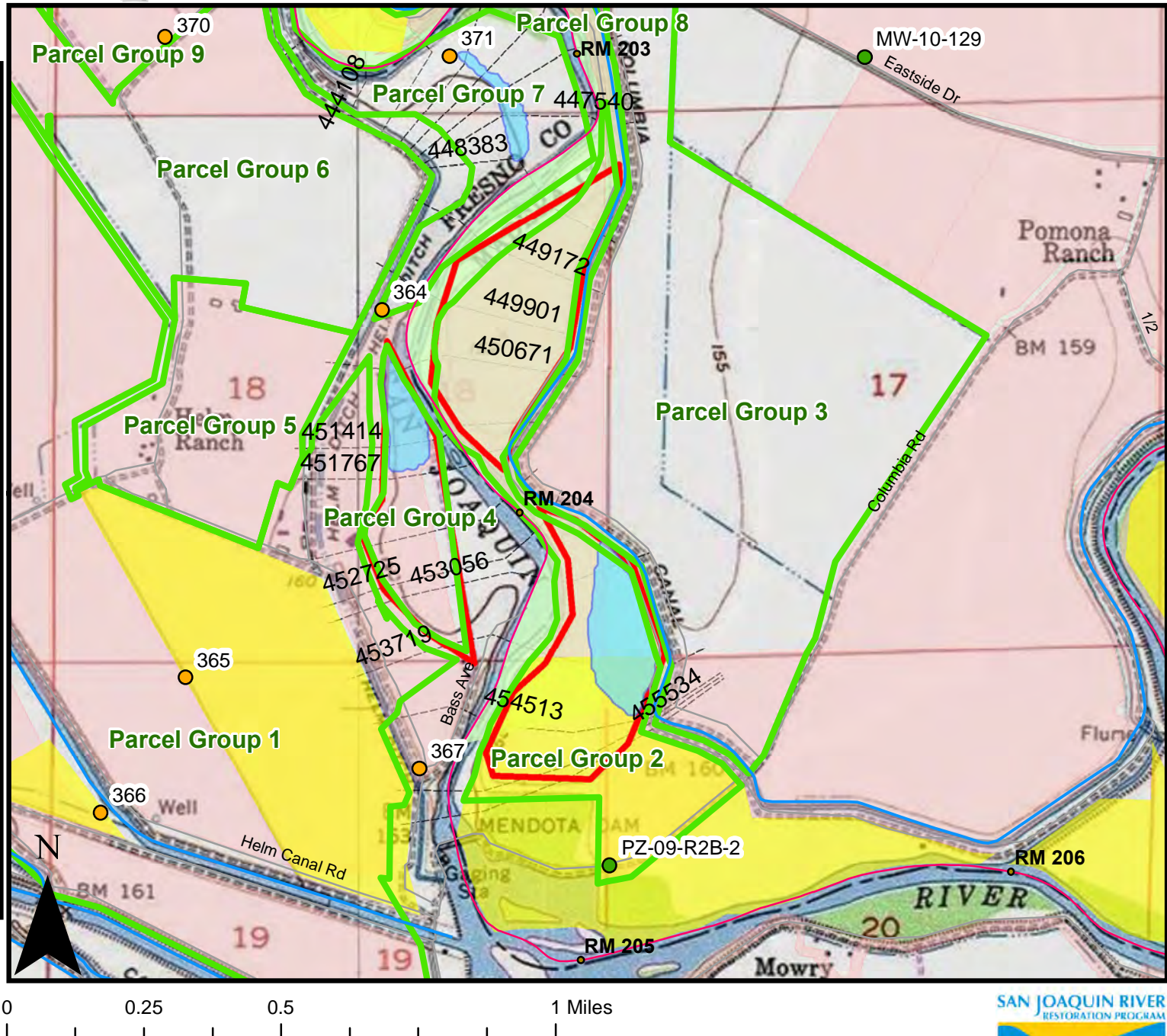
■ 2011\_Flooded\_Areas

■ District ID'd Parcels

■ LandownerIDParcels

■ RMC\_IDd\_impacted\_parcels

■ SCTF\_Id\_Parcels



# Parcel Group 4

**Legend**

**Monitoring Wells**

- CCID
- NFF
- SLCC
- USBR

— R4AXSs2

— Canals

▭ Parcel Groups

— Interstate

— US Highway

— State Highway

— Local Road

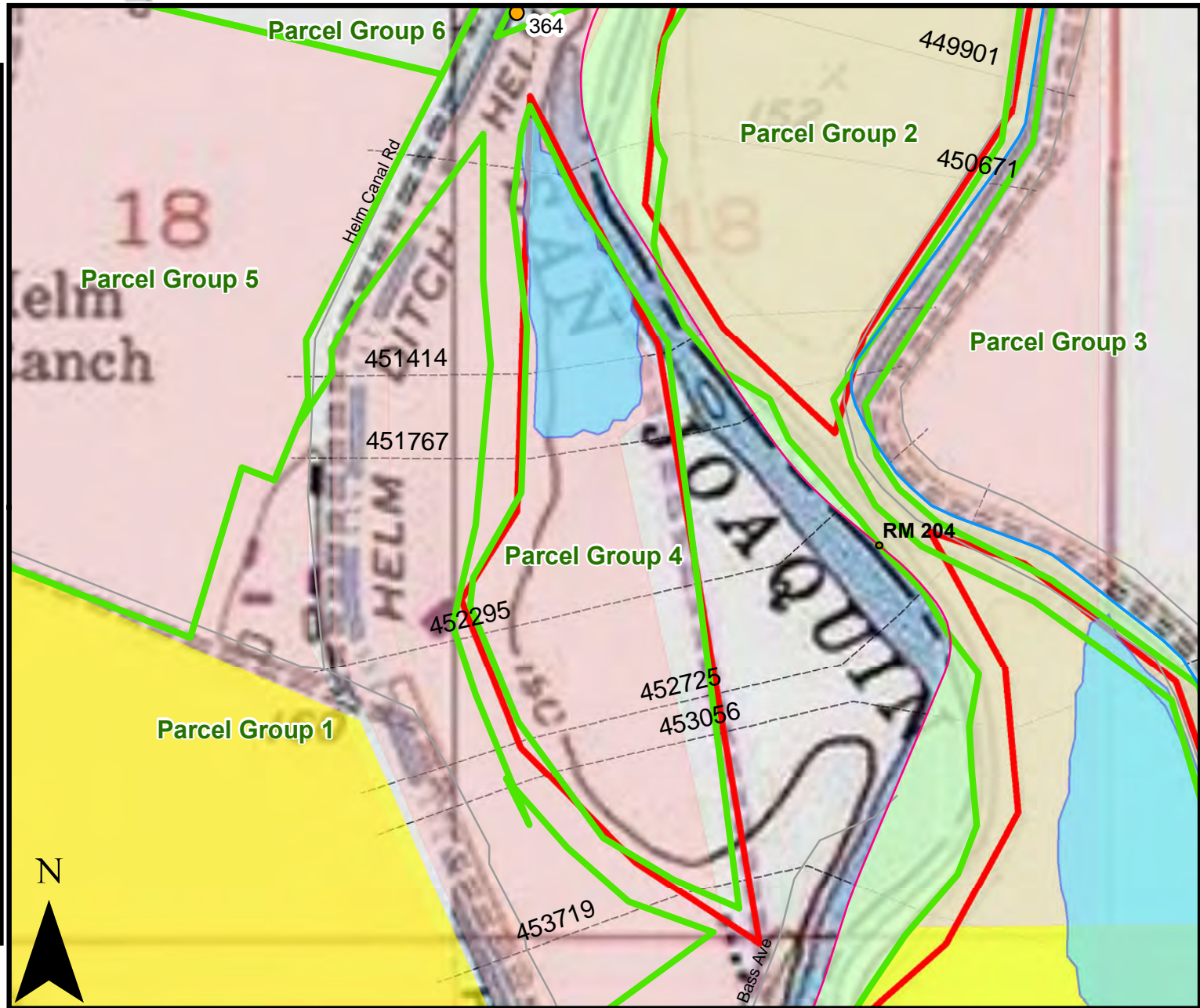
■ 2011\_Flooded\_Areas

■ District ID'd Parcels

■ LandownerIDParcels

■ RMC\_IDd\_impacted\_parcels

■ SCTF\_Id\_Parcels





# Parcel Group 10

**Legend**

**Monitoring Wells**

- CCID
- NFF
- SLCC
- USBR

— R4AXSs2

— Canals

▭ Parcel Groups

— Interstate

— US Highway

— State Highway

— Local Road

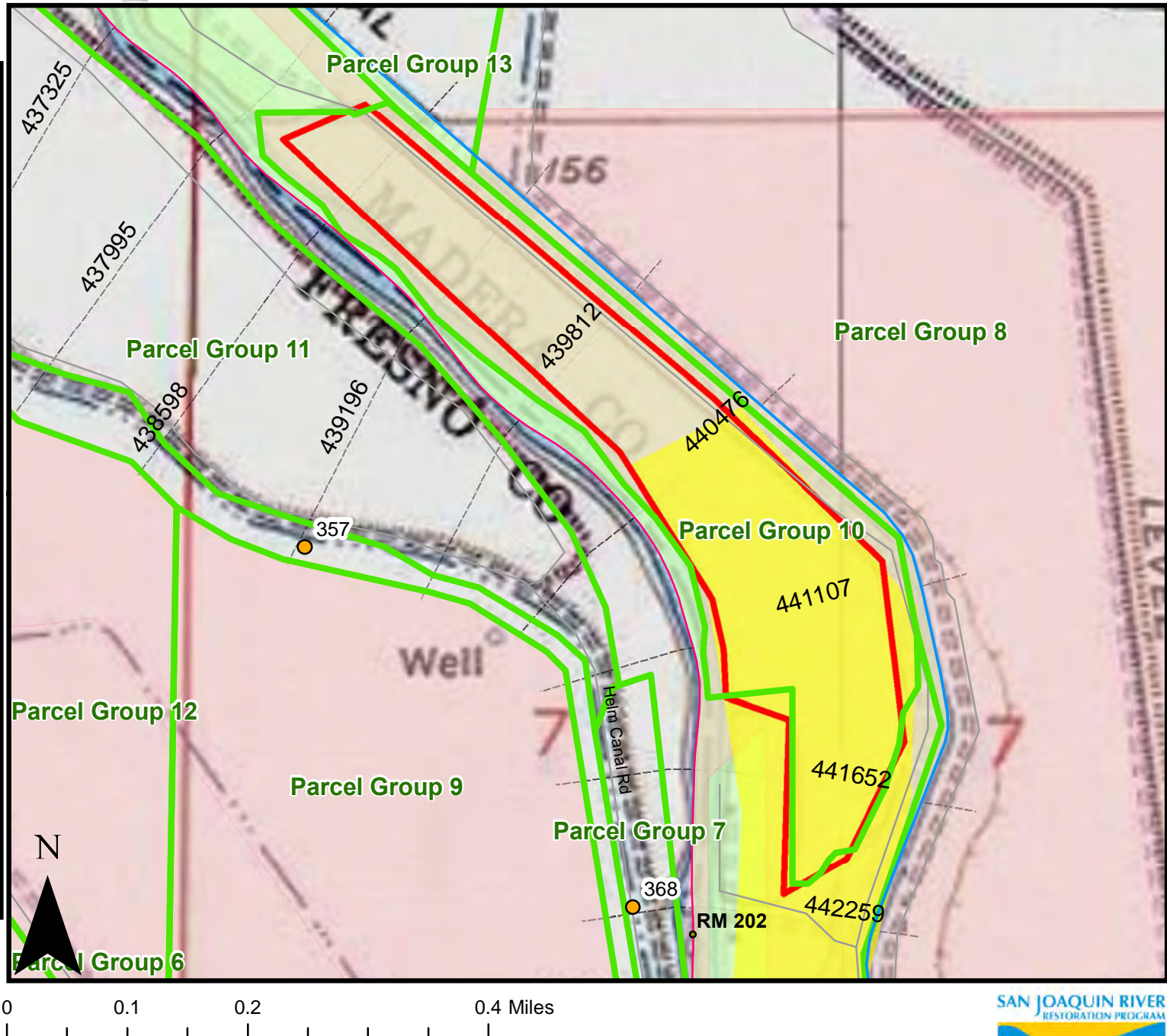
▭ 2011\_Flooded\_Areas

▭ District ID'd Parcels

▭ LandownerIDParcels

▭ RMC\_IDd\_impacted\_parcels

▭ SCTF\_Id\_Parcels



# Parcel Group 14

**Legend**

**Monitoring Wells**

- CCID
- NFF
- SLCC
- USBR

— R4AXSs2

— Canals

▭ Parcel Groups

— Interstate

— US Highway

— State Highway

— Local Road


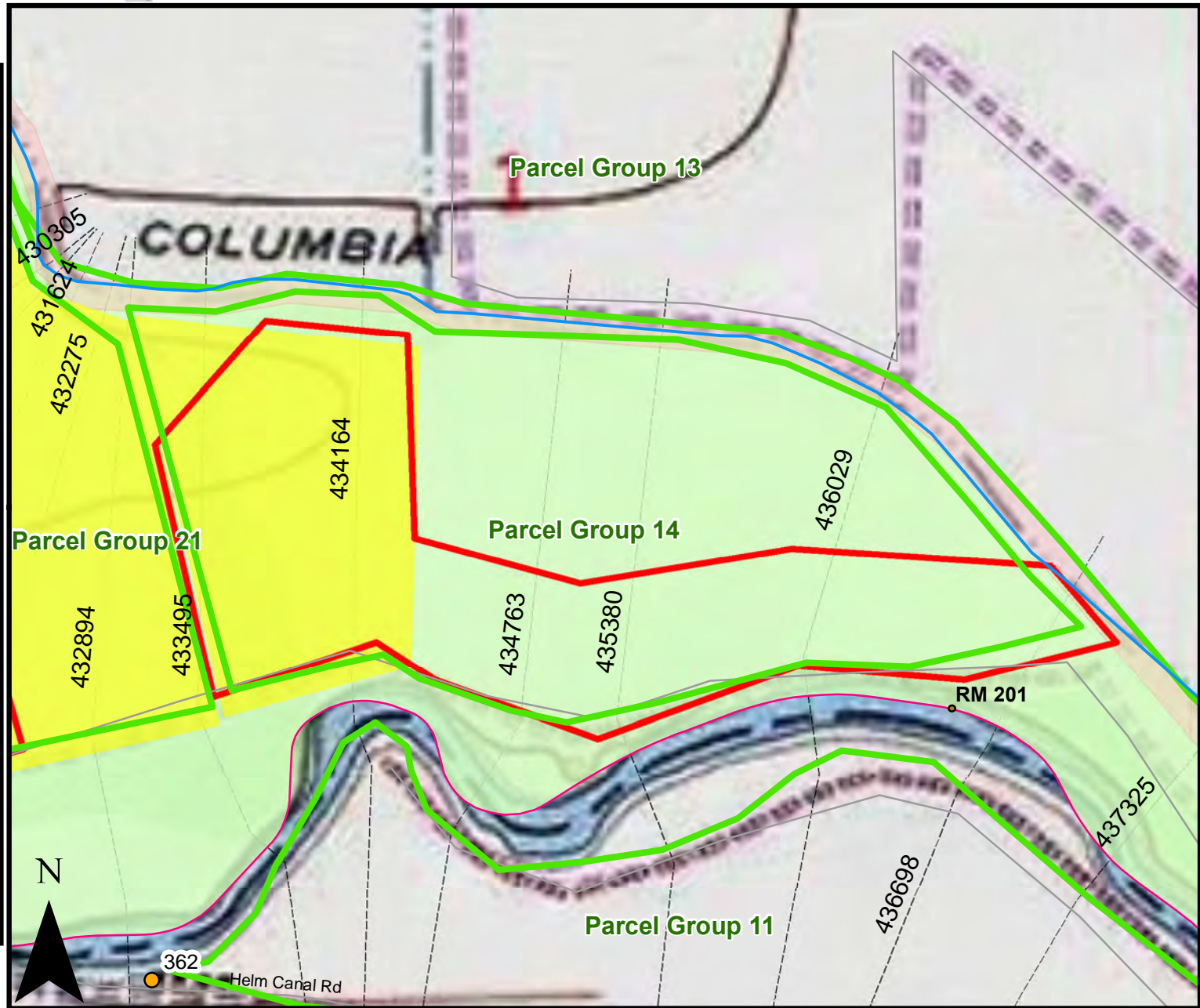
▭ 2011\_Flooded\_Areas

▭ District ID'd Parcels

▭ LandownerIDParcels

▭ RMC\_IDd\_impacted\_parcels

▭ SCTF\_Id\_Parcels





# Parcel Group 22

**Legend**

**Monitoring Wells**

- CCID
- NFF
- SLCC
- USBR

— R4AXSs2

— Canals

▭ Parcel Groups

— Interstate

— US Highway

— State Highway

— Local Road

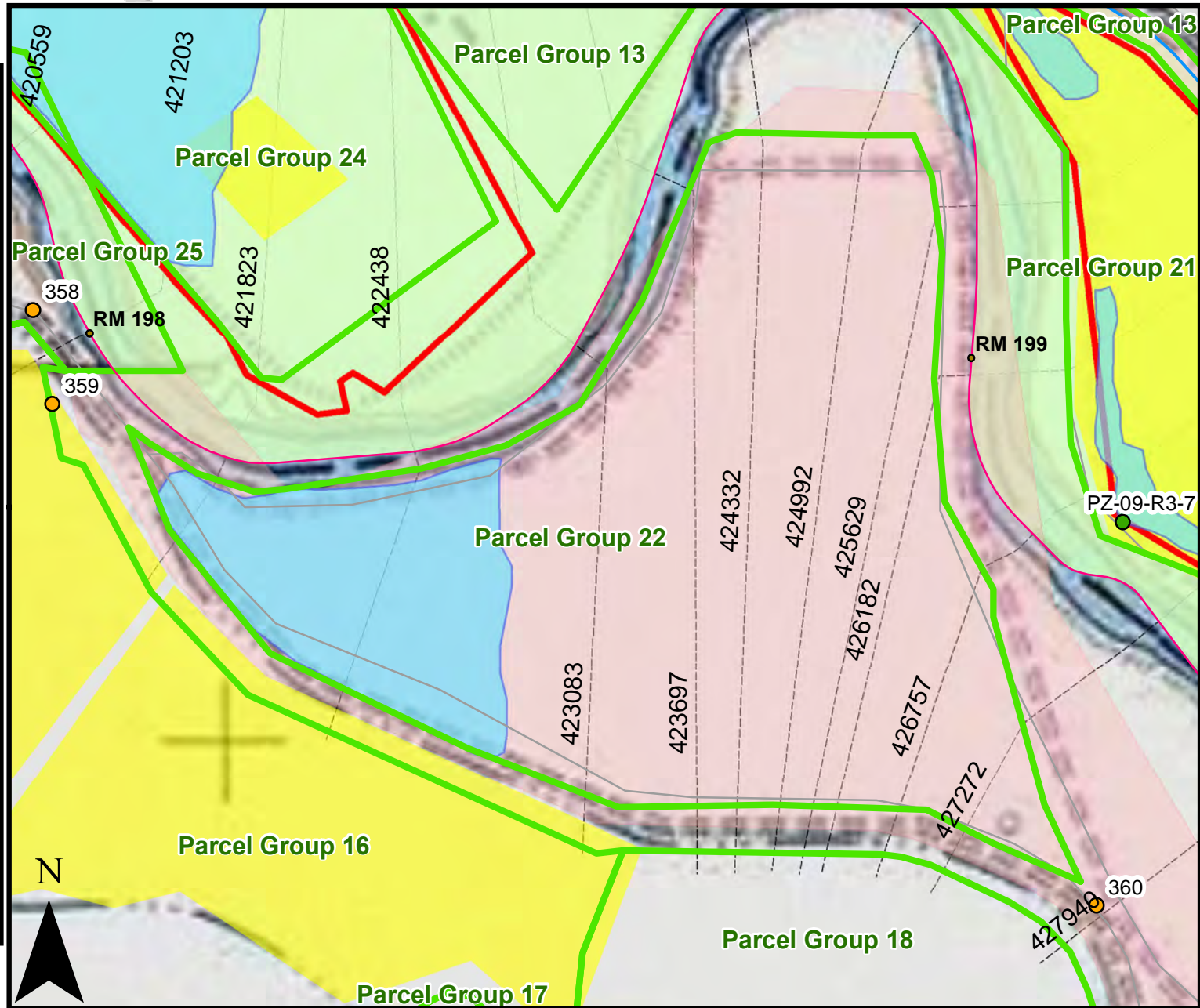
■ 2011\_Flooded\_Areas

■ District ID'd Parcels

■ LandownerIDParcels

■ RMC\_IDd\_impacted\_parcels

■ SCTF\_Id\_Parcels



0 0.05 0.1 0.2 Miles



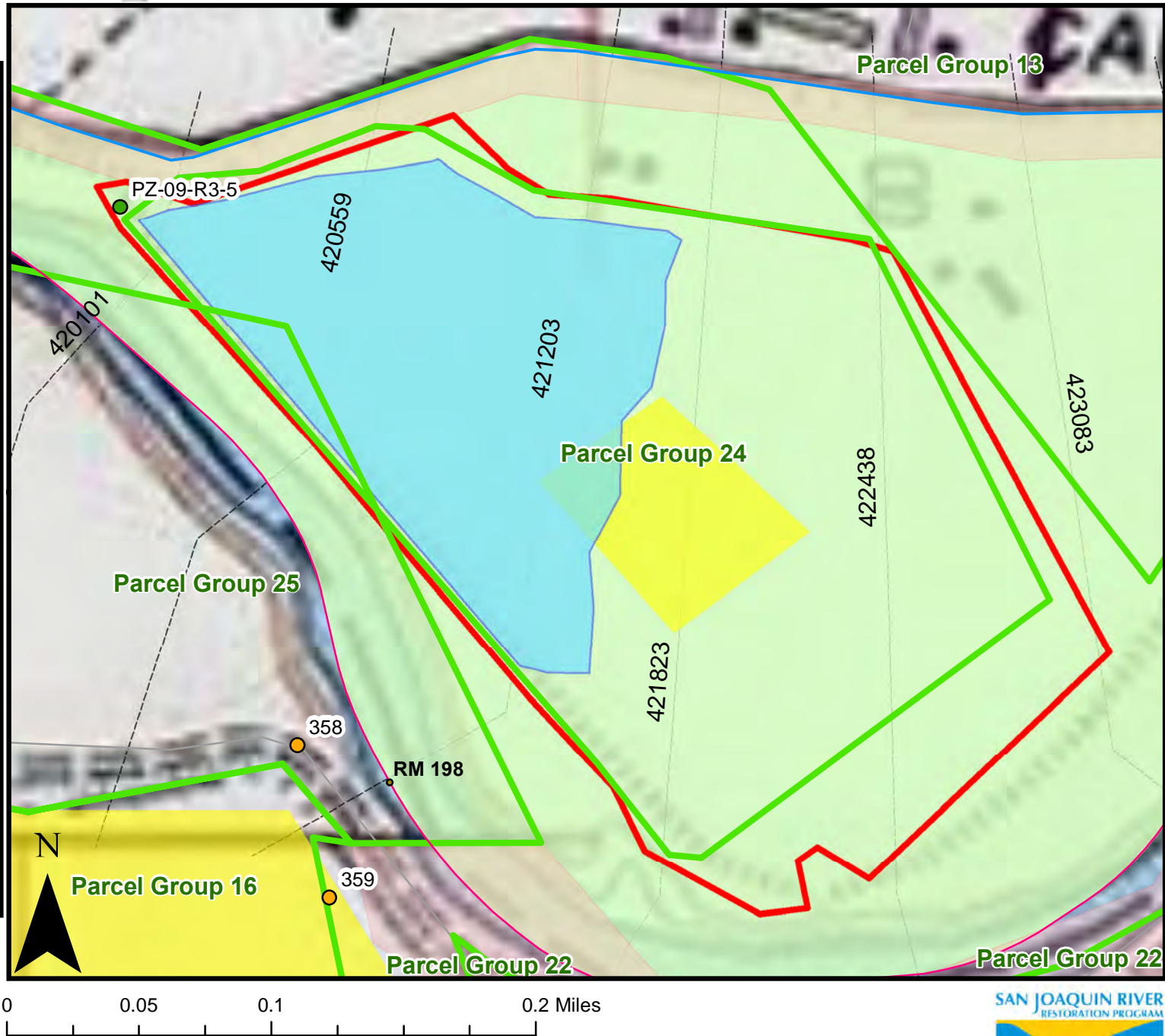
# Parcel Group 24

**Legend**

**Monitoring Wells**

- CCID
- NFF
- SLCC
- USBR

- R4AXSs2
- Canals
- ▭ Parcel Groups
- Interstate
- US Highway
- State Highway
- Local Road
- 2011\_Flooded\_Areas
- ▭ District ID'd Parcels
- LandownerIDParcels
- RMC\_IDd\_impacted\_parcels
- SCTF\_Id\_Parcels





# Parcel Group 33

**Legend**

**Monitoring Wells**

- CCID
- NFF
- SLCC
- USBR

— R4AXSs2

— Canals

▭ Parcel Groups

— Interstate

— US Highway

— State Highway

— Local Road

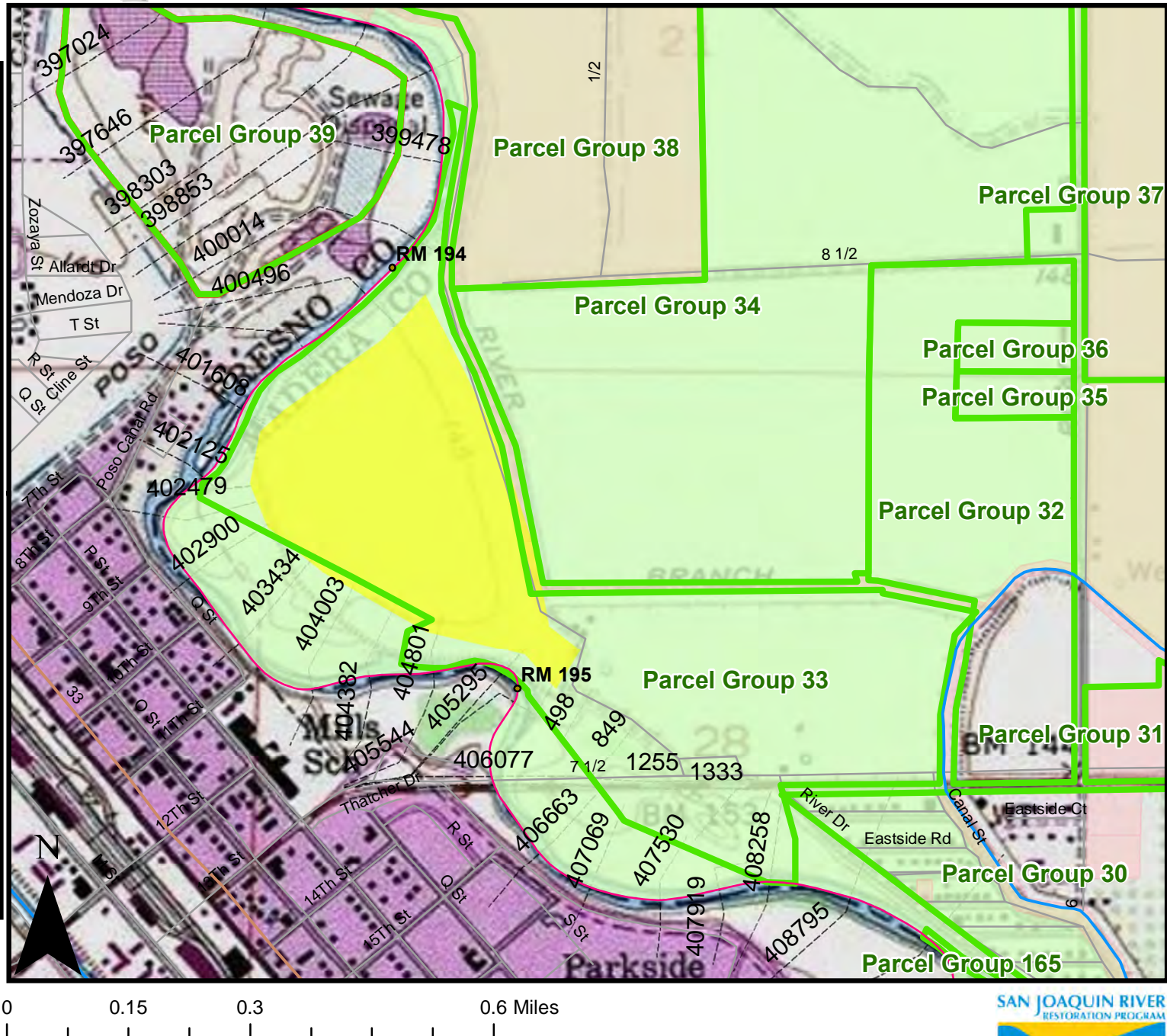
▭ 2011\_Flooded\_Areas

▭ District ID'd Parcels

▭ LandownerIDParcels

▭ RMC\_IDd\_impacted\_parcels

▭ SCTF\_Id\_Parcels



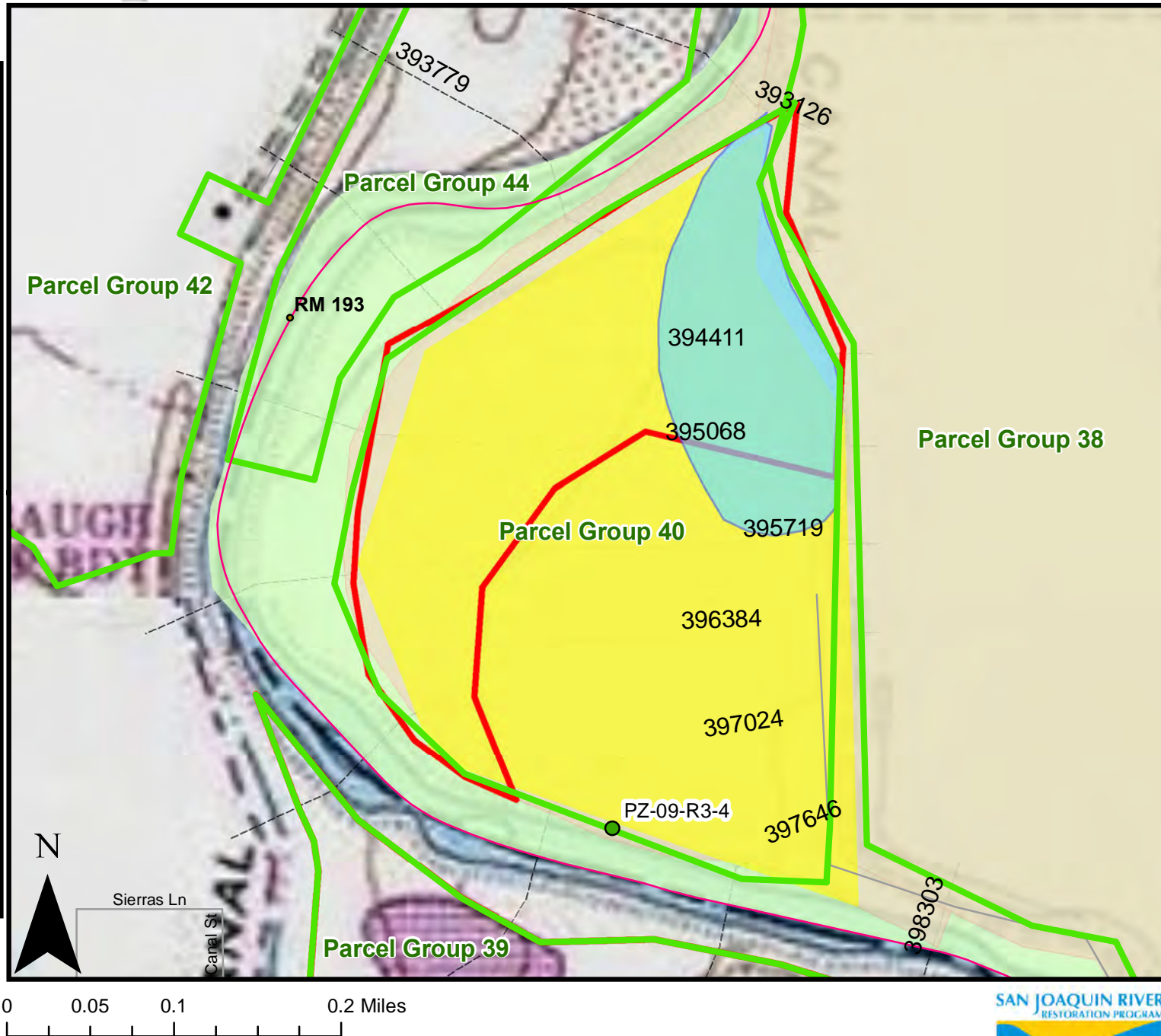
# Parcel Group 40

## Legend

### Monitoring Wells

- CCID
- NFF
- SLCC
- USBR
- R4AXSs2

- Canals
- Parcel Groups
- Interstate
- US Highway
- State Highway
- Local Road
- 2011\_Flooded\_Areas
- District ID'd Parcels
- LandownerIDParcels
- RMC\_IDd\_impacted\_parcels
- SCTF\_Id\_Parcels





# Parcel Group 47

**Legend**

**Monitoring Wells**

- CCID
- NFF
- SLCC
- USBR

— R4AXSs2

— Canals

▭ Parcel Groups

— Interstate

— US Highway

— State Highway

— Local Road

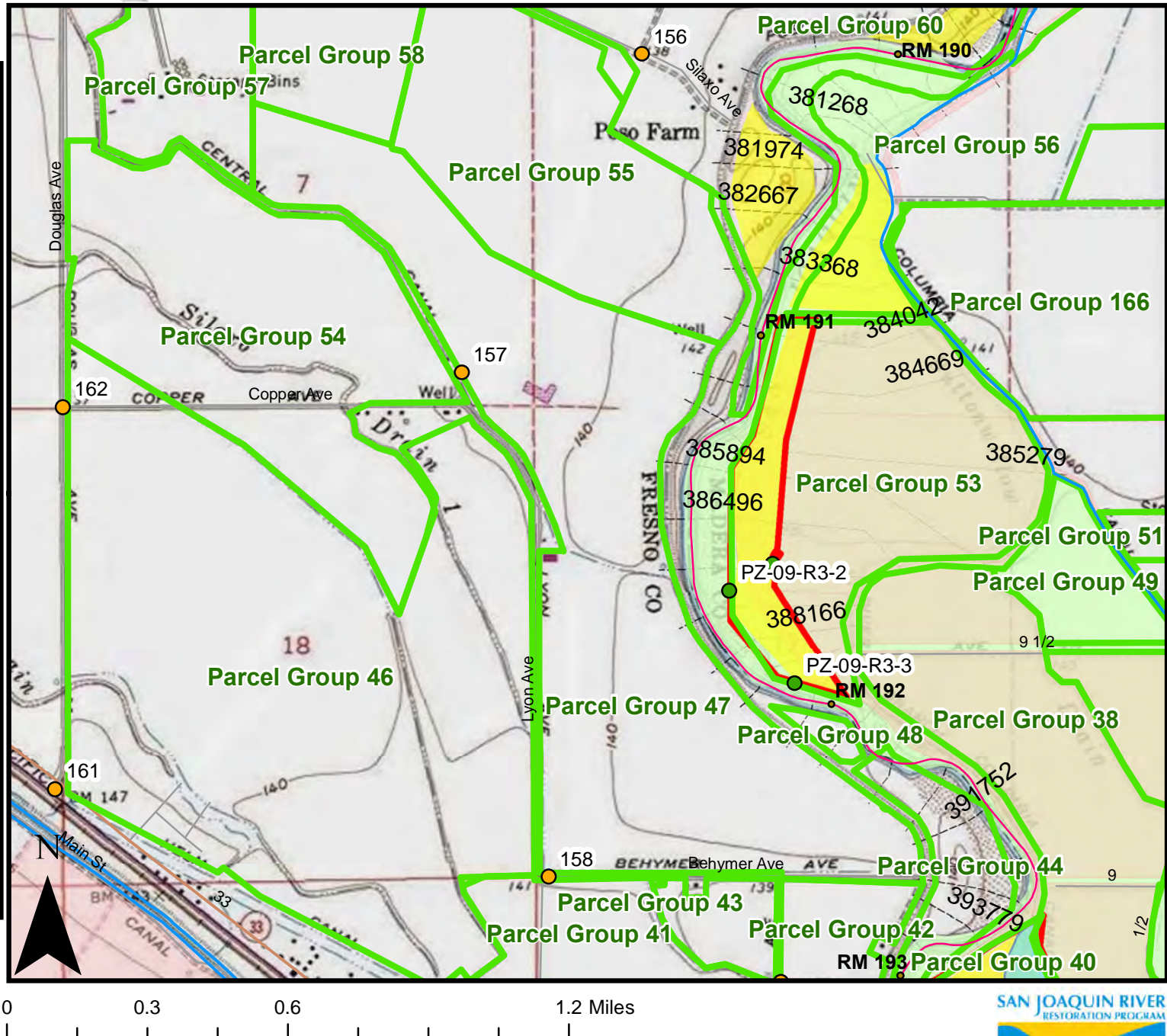
▭ 2011\_Flooded\_Areas

▭ District ID'd Parcels

▭ LandownerIDParcels

▭ RMC\_IDd\_impacted\_parcels

▭ SCTF\_Id\_Parcels



# Parcel Group 48

### Legend

**Monitoring Wells**

- CCID
- NFF
- SLCC
- USBR

— R4AXSs2

— Canals

▭ Parcel Groups

▬ Interstate

▬ US Highway

▬ State Highway

▬ Local Road


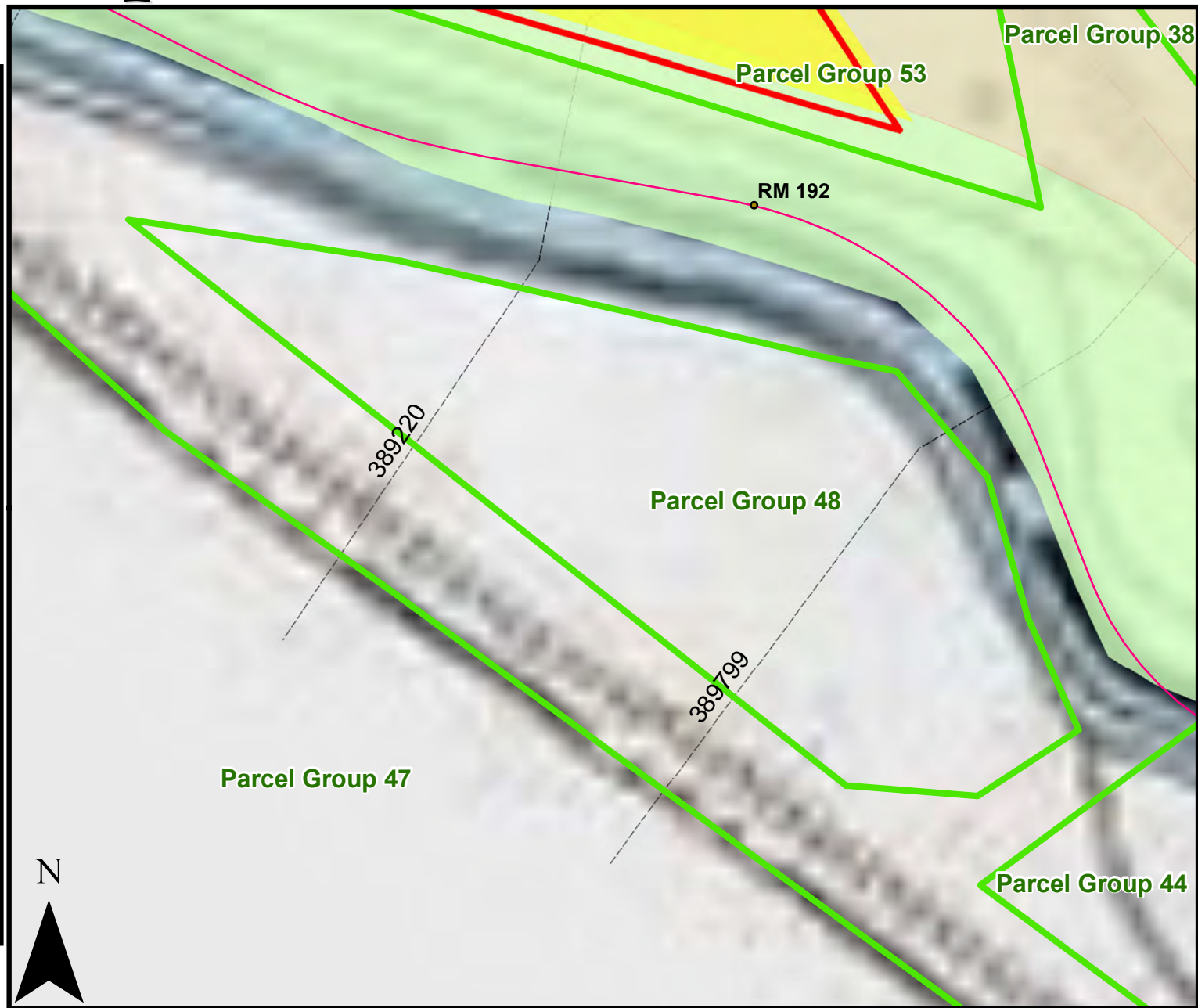
▭ 2011\_Flooded\_Areas

▭ District ID'd Parcels

▭ LandownerIDParcels

▭ RMC\_IDd\_impacted\_parcels

▭ SCTF\_Id\_Parcels





# Parcel Group 53

## Legend

**Monitoring Wells**

- CCID
- NFF
- SLCC
- USBR

— R4AXSs2

— Canals

▭ Parcel Groups

— Interstate

— US Highway

— State Highway

— Local Road

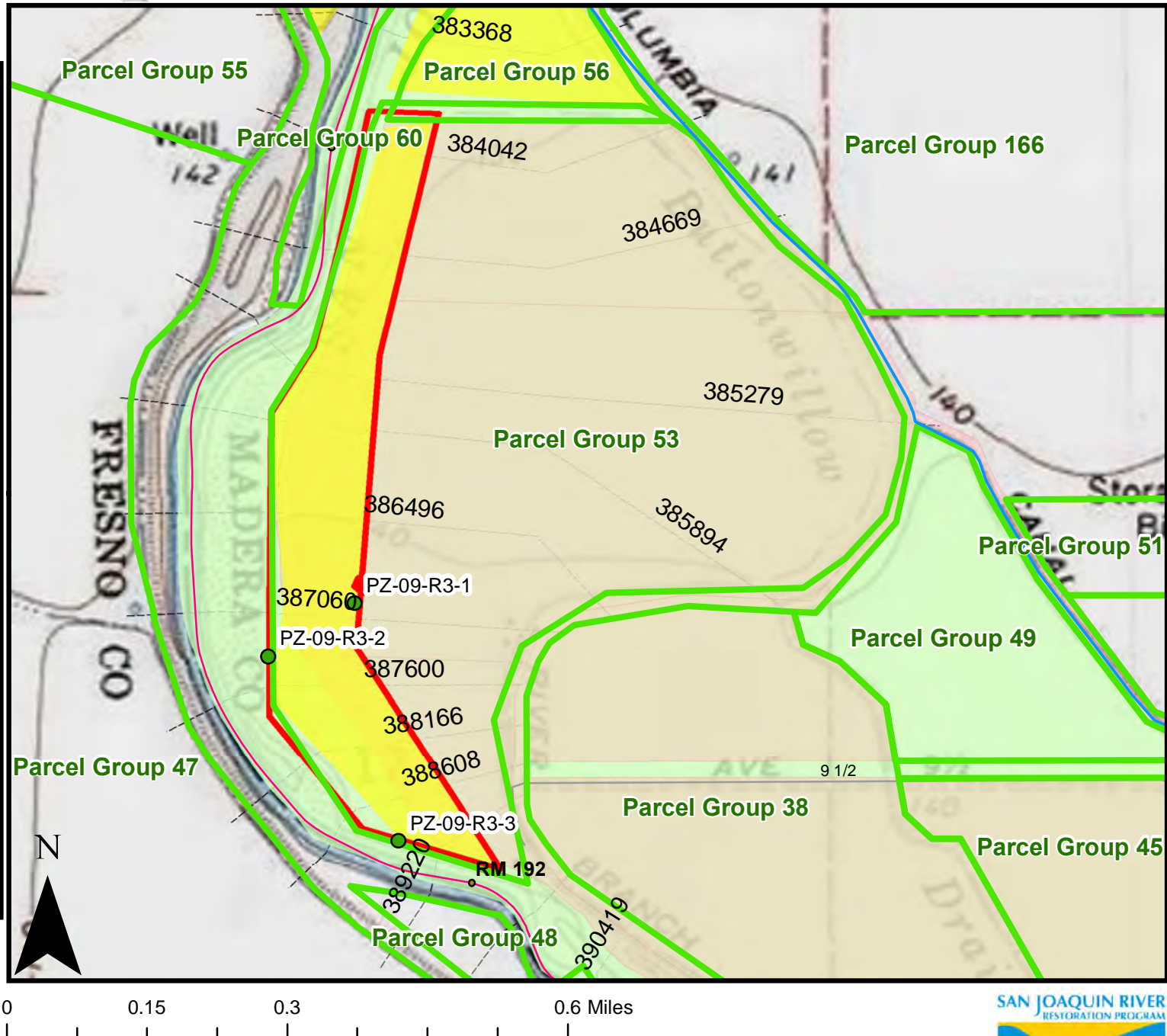
▭ 2011\_Flooded\_Areas

▭ District ID'd Parcels

▭ LandownerIDParcels

▭ RMC\_IDd\_impacted\_parcels

▭ SCTF\_Id\_Parcels



# Parcel Group 74

## Legend

**Monitoring Wells**

- CCID
- NFF
- SLCC
- USBR

— R4AXSs2

— Canals

▭ Parcel Groups

— Interstate

— US Highway

— State Highway

— Local Road

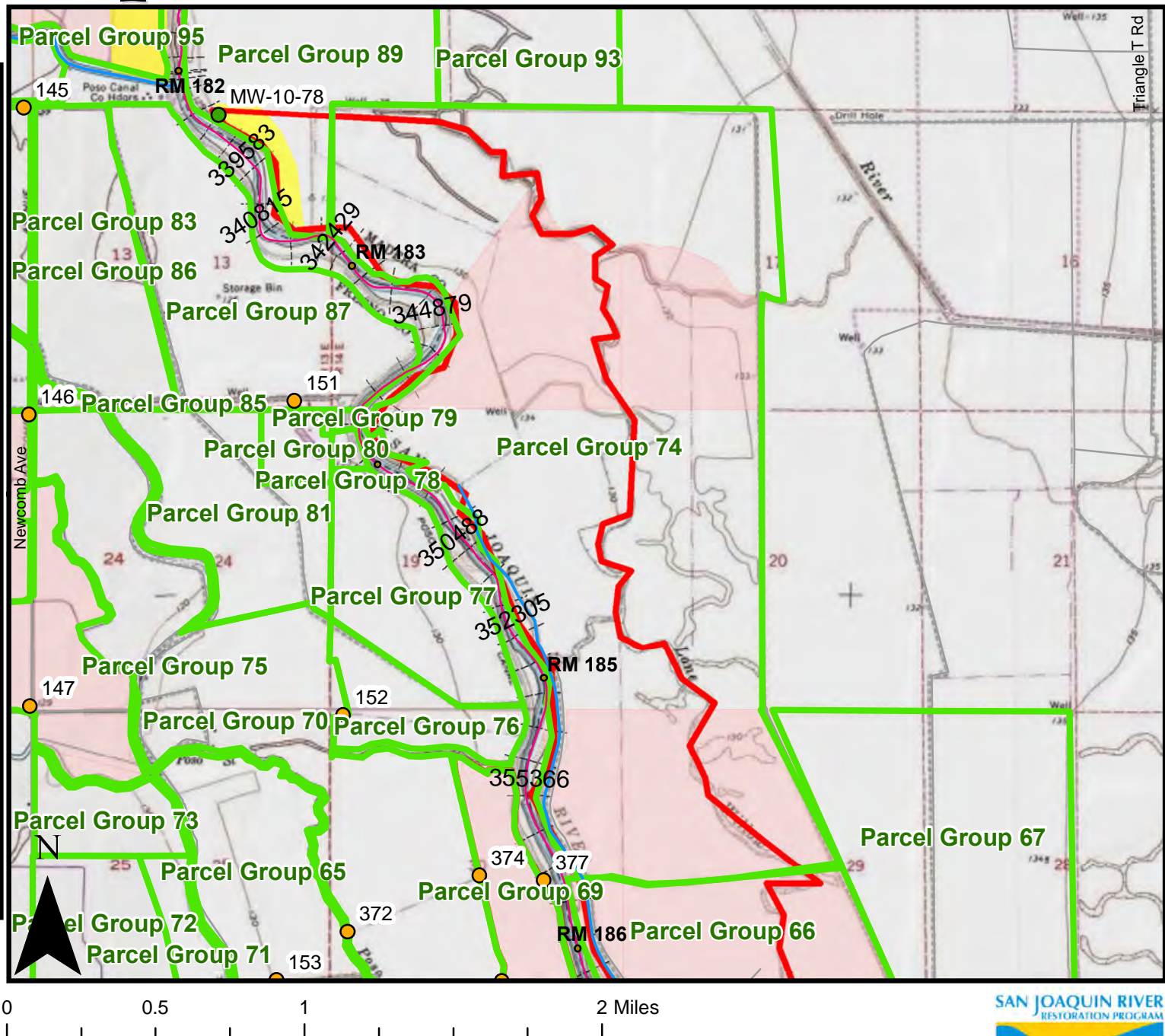
▭ 2011\_Flooded\_Areas

▭ District ID'd Parcels

▭ LandownerIDParcels

▭ RMC\_IDd\_impacted\_parcels

▭ SCTF\_Id\_Parcels





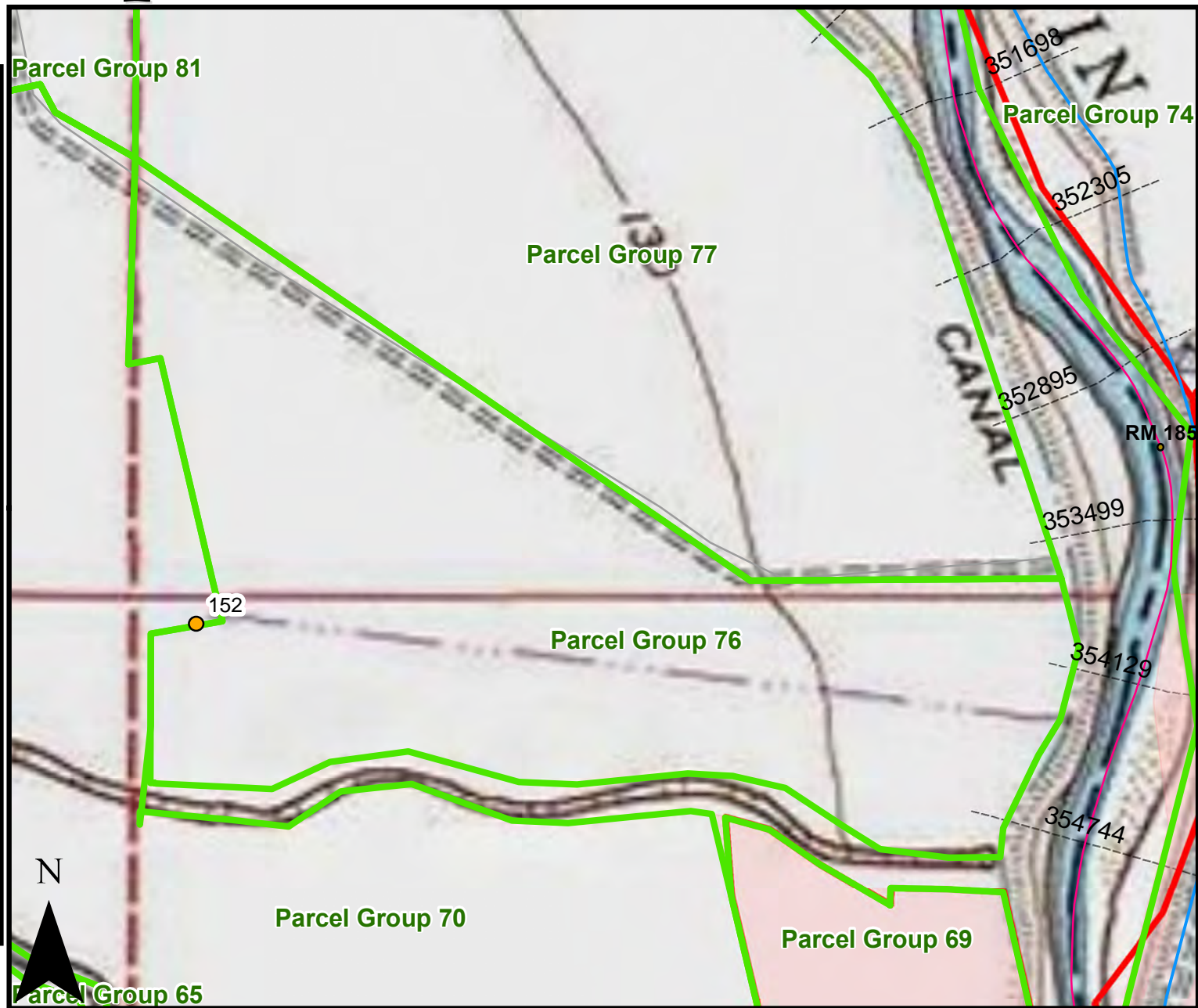
# Parcel Group 76

**Legend**

**Monitoring Wells**

- CCID
- NFF
- SLCC
- USBR

- R4AXSs2
- Canals
- ▭ Parcel Groups
- Interstate
- US Highway
- State Highway
- Local Road
- 2011\_Flooded\_Areas
- District ID'd Parcels
- LandownerIDParcels
- RMC\_IDd\_impacted\_parcels
- SCTF\_Id\_Parcels



0 0.1 0.2 0.4 Miles



# Parcel Group 87

## Legend

**Monitoring Wells**

- CCID
- NFF
- SLCC
- USBR

— R4AXSs2

— Canals

▭ Parcel Groups

— Interstate

— US Highway

— State Highway

— Local Road

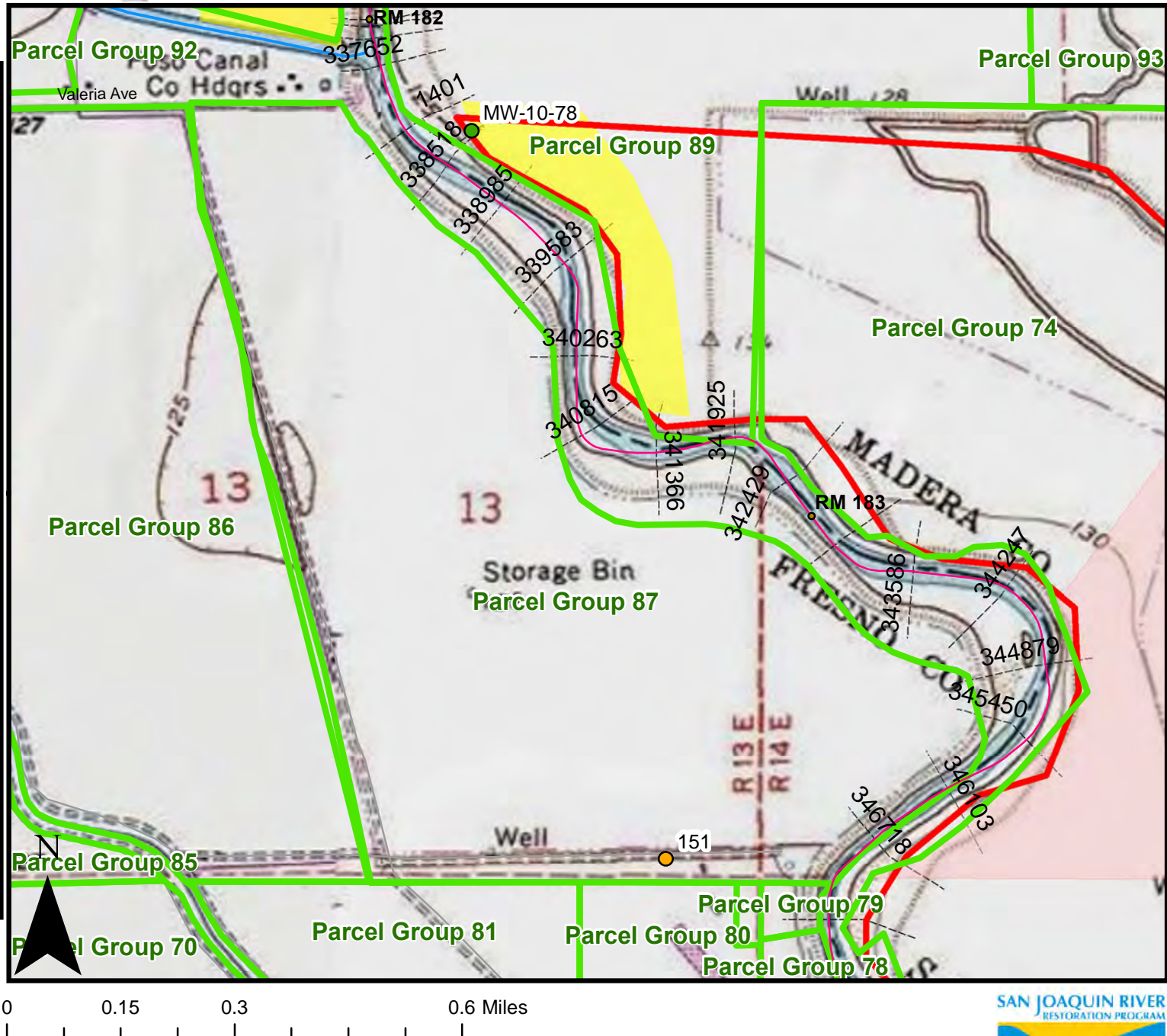
▭ 2011\_Flooded\_Areas

▭ District ID'd Parcels

▭ LandownerIDParcels

▭ RMC\_IDd\_impacted\_parcels

▭ SCTF\_Id\_Parcels





# Parcel Group 100

**Legend**

**Monitoring Wells**

- CCID
- NFF
- SLCC
- USBR

— R4AXSs2

— Canals

▭ Parcel Groups

— Interstate

— US Highway

— State Highway

— Local Road

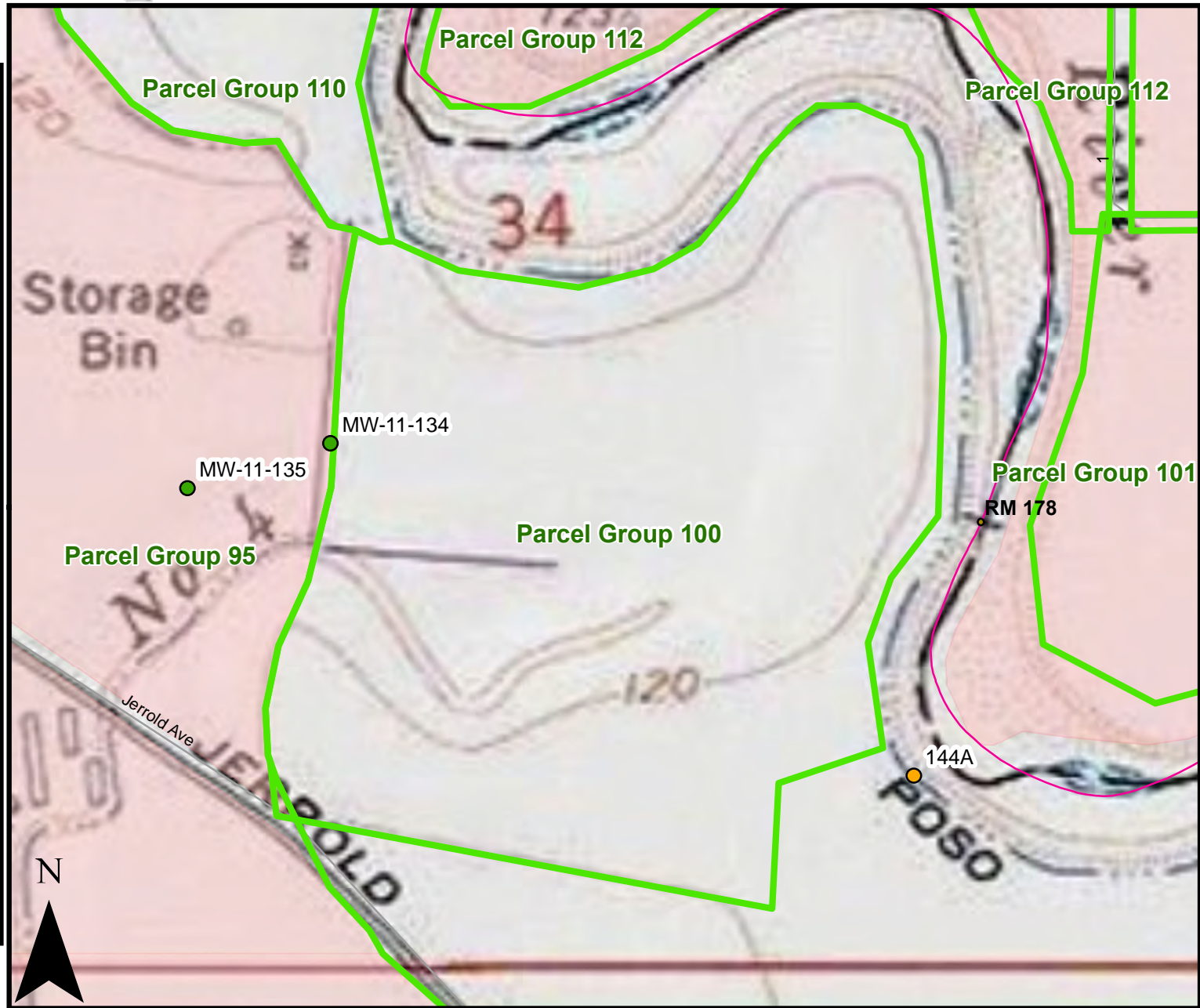
▭ 2011\_Flooded\_Areas

▭ District ID'd Parcels

▭ LandownerIDParcels

▭ RMC\_IDd\_impacted\_parcels

▭ SCTF\_Id\_Parcels



# Parcel Group 101

### Legend

**Monitoring Wells**

- CCID
- NFF
- SLCC
- USBR

— R4AXSs2

— Canals

▭ Parcel Groups

— Interstate

— US Highway

— State Highway

— Local Road


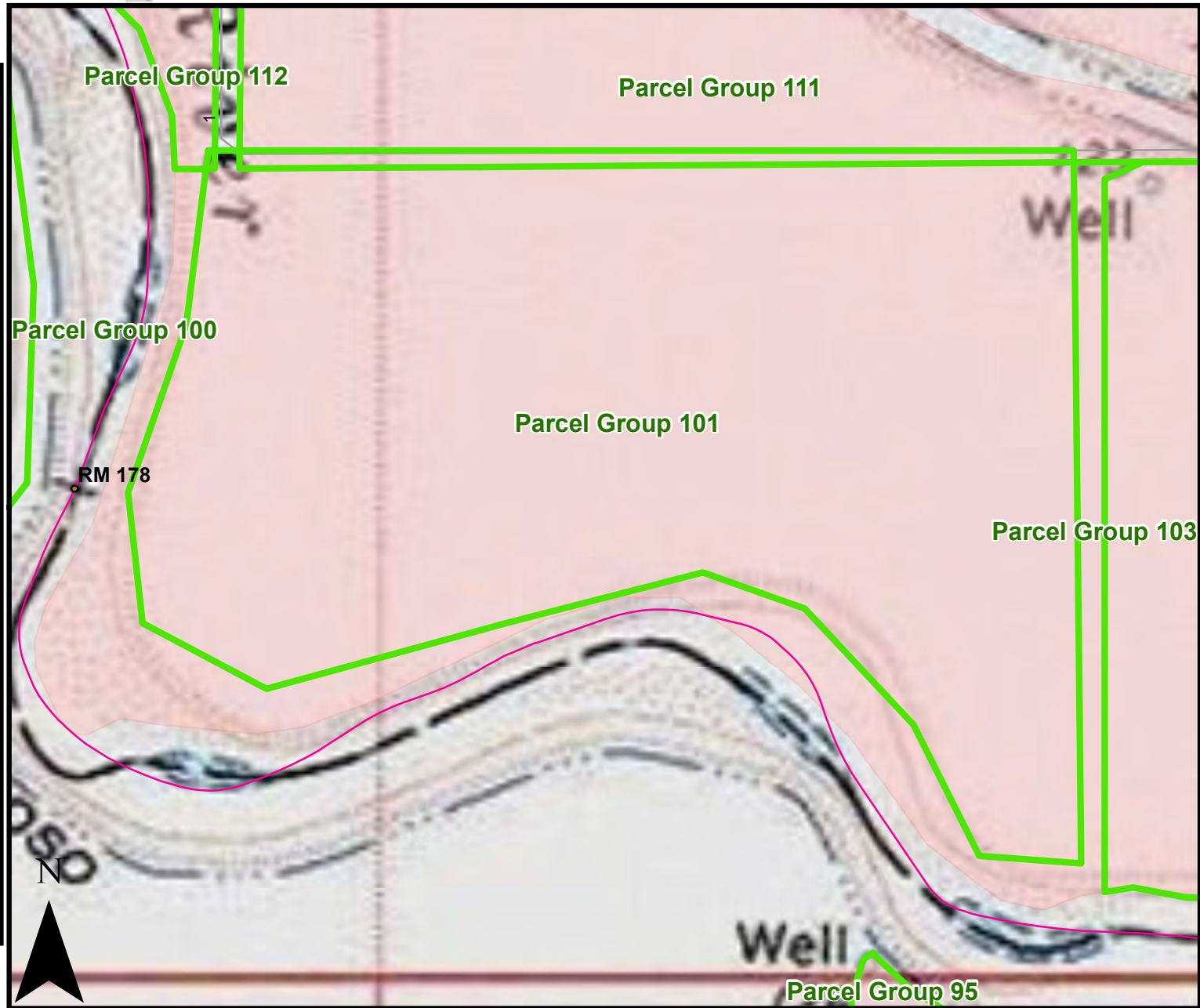
■ 2011\_Flooded\_Areas

▭ District ID'd Parcels

■ LandownerIDParcels

■ RMC\_IDd\_impacted\_parcels

■ SCTF\_Id\_Parcels





# Parcel Group 159

**Legend**

**Monitoring Wells**

- CCID
- NFF
- SLCC
- USBR

— R4AXSs2

— Canals

▭ Parcel Groups

— Interstate

— US Highway

— State Highway

— Local Road

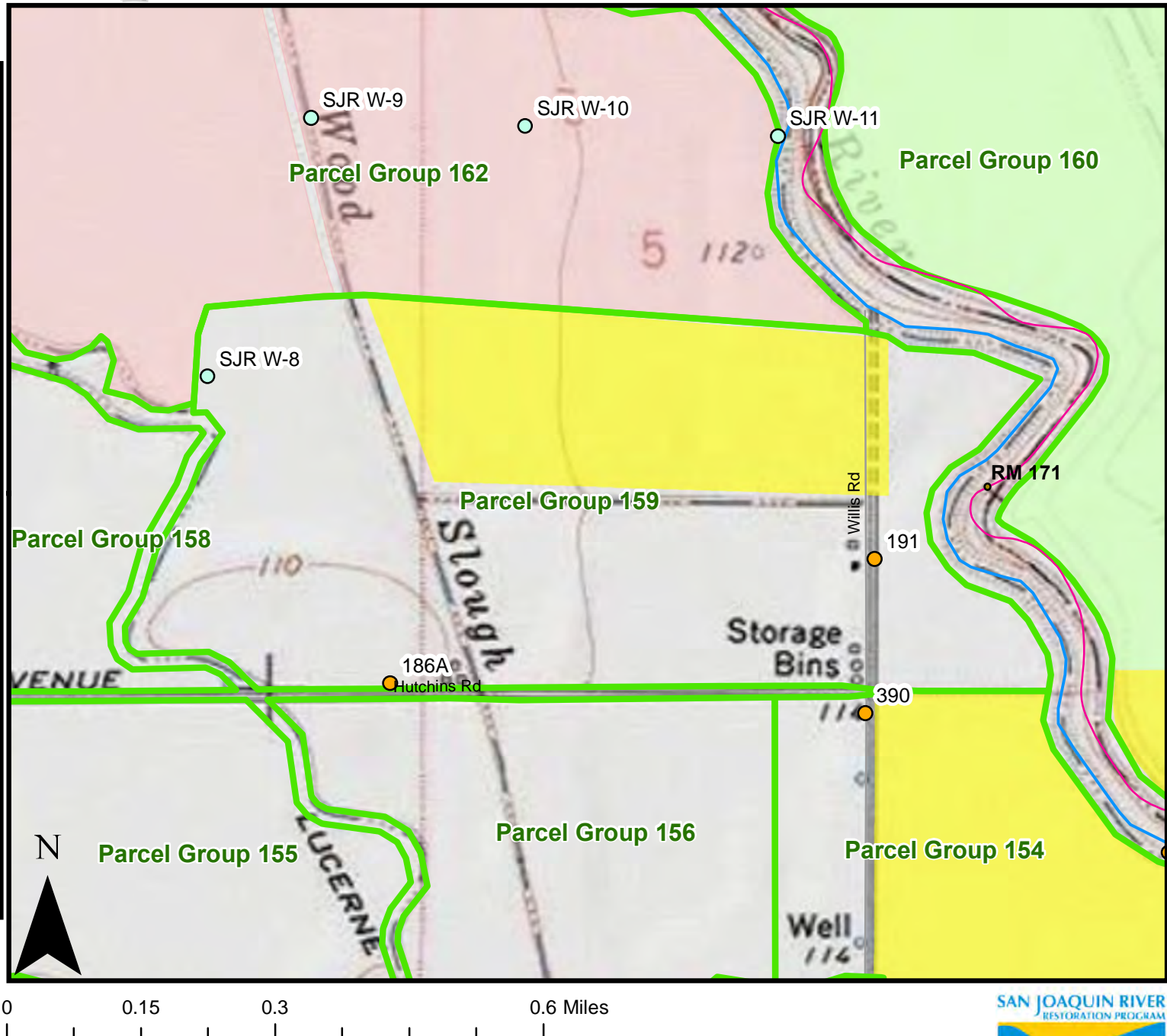
▭ 2011\_Flooded\_Areas

▭ District ID'd Parcels

▭ LandownerIDParcels

▭ RMC\_IDd\_impacted\_parcels

▭ SCTF\_Id\_Parcels



# Parcel Group 160

## Legend

**Monitoring Wells**

- CCID
- NFF
- SLCC
- USBR

— R4AXSs2

— Canals

▭ Parcel Groups

— Interstate

— US Highway

— State Highway

— Local Road

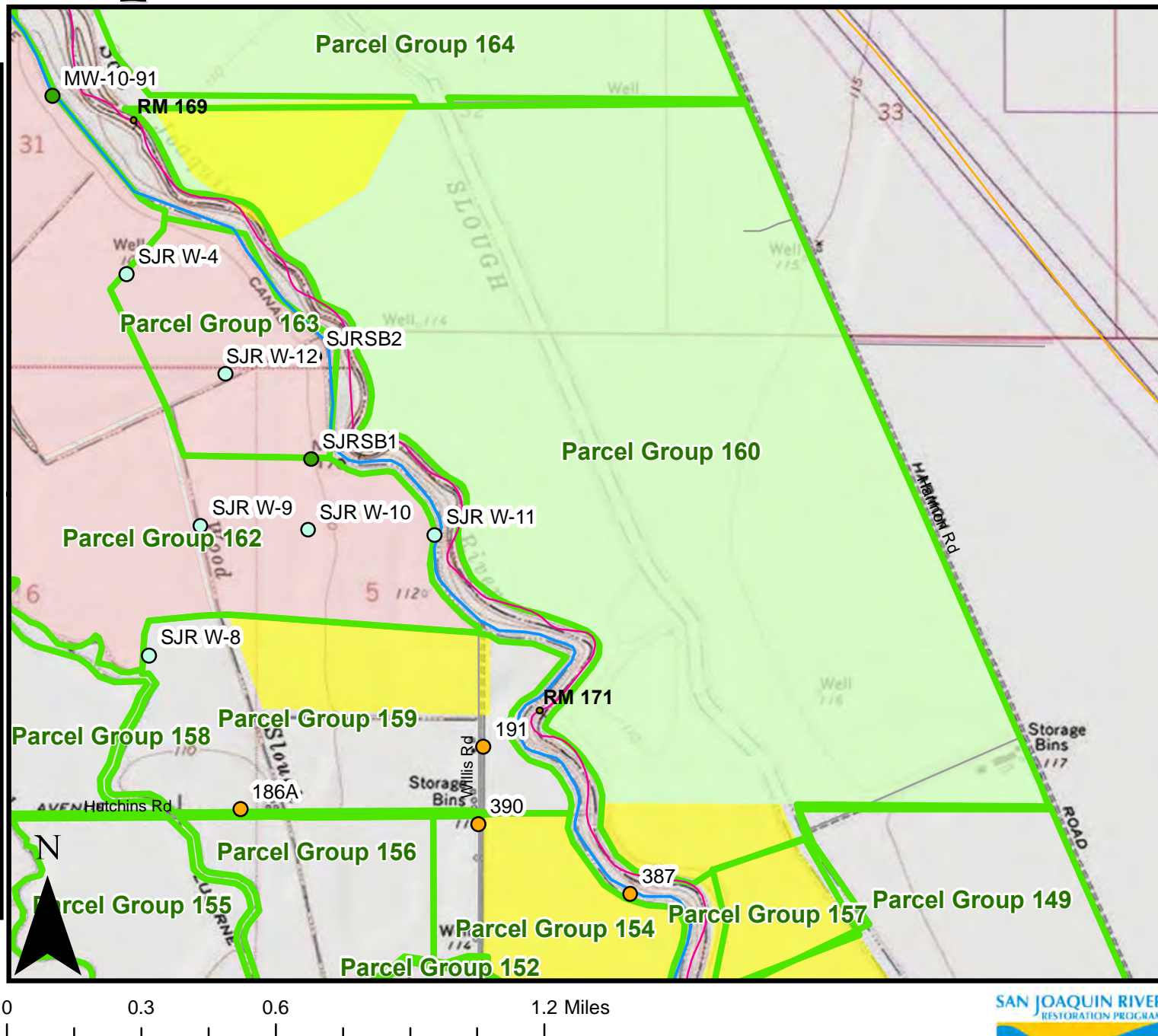
▭ 2011\_Flooded\_Areas

▭ District ID'd Parcels

▭ LandownerIDParcels

▭ RMC\_IDd\_impacted\_parcels

▭ SCTF\_Id\_Parcels





# Parcel Group 162

## Legend

**Monitoring Wells**

- CCID
- NFF
- SLCC
- USBR

— R4AXSs2

— Canals

▭ Parcel Groups

— Interstate

— US Highway

— State Highway

— Local Road

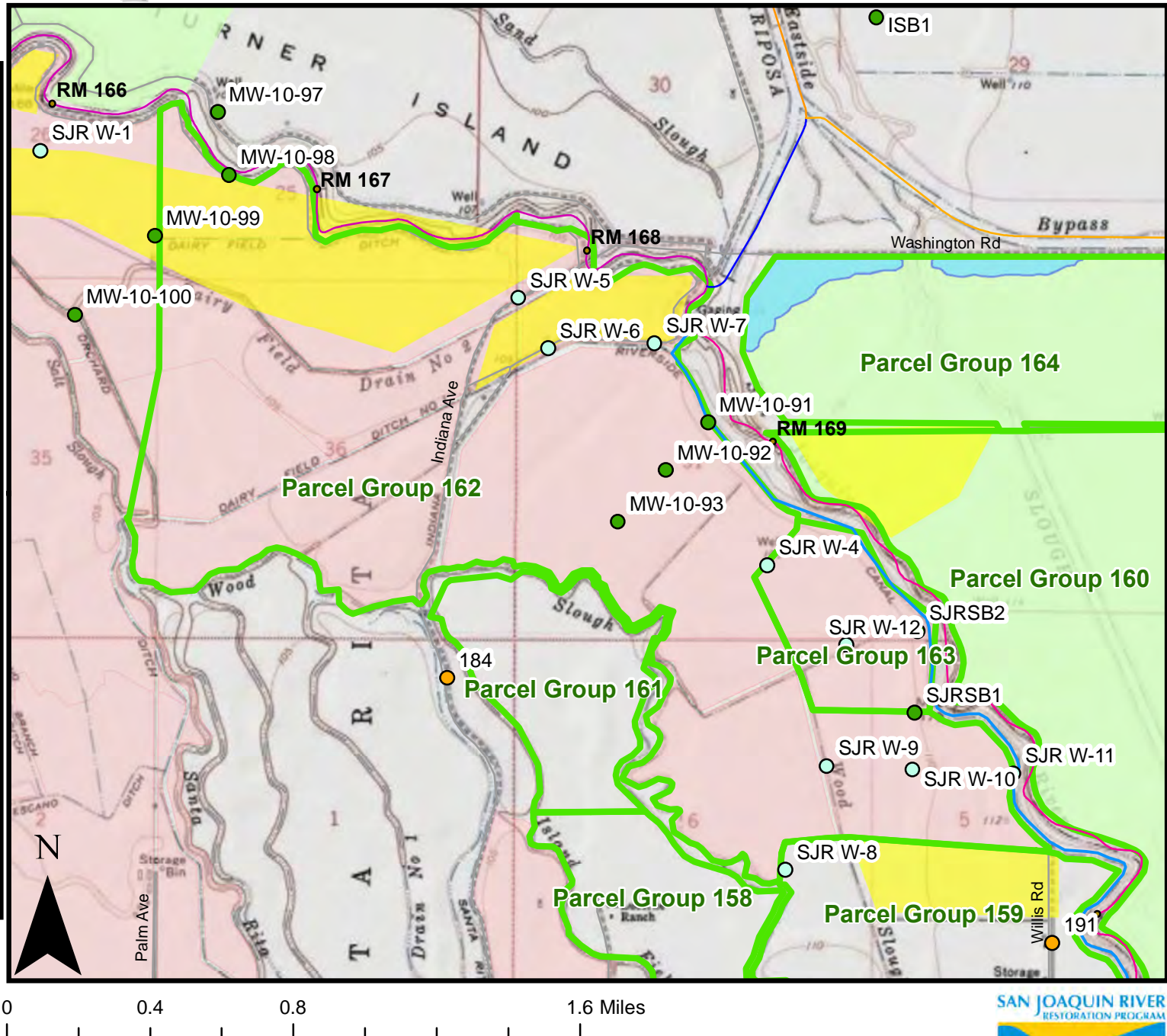
■ 2011\_Flooded\_Areas

■ District ID'd Parcels

■ LandownerIDParcels

■ RMC\_IDd\_impacted\_parcels

■ SCTF\_Id\_Parcels



# Parcel Group 163

**Legend**

**Monitoring Wells**

- CCID
- NFF
- SLCC
- USBR

— R4AXSs2

— Canals

▭ Parcel Groups

— Interstate

— US Highway

— State Highway

— Local Road

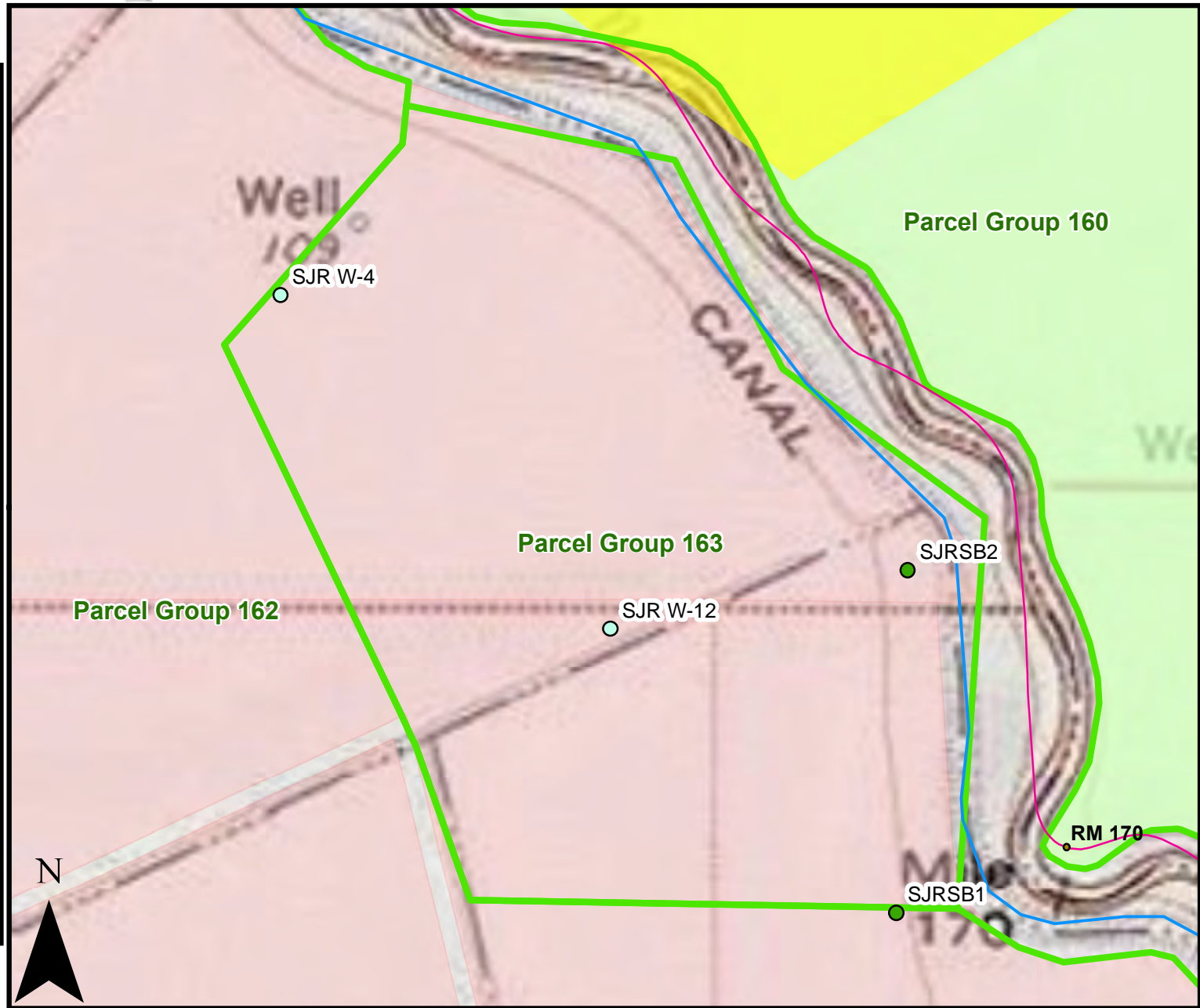
▭ 2011\_Flooded\_Areas

▭ District ID'd Parcels

▭ LandownerIDParcels

▭ RMC\_IDd\_impacted\_parcels

▭ SCTF\_Id\_Parcels



0 0.05 0.1 0.2 Miles





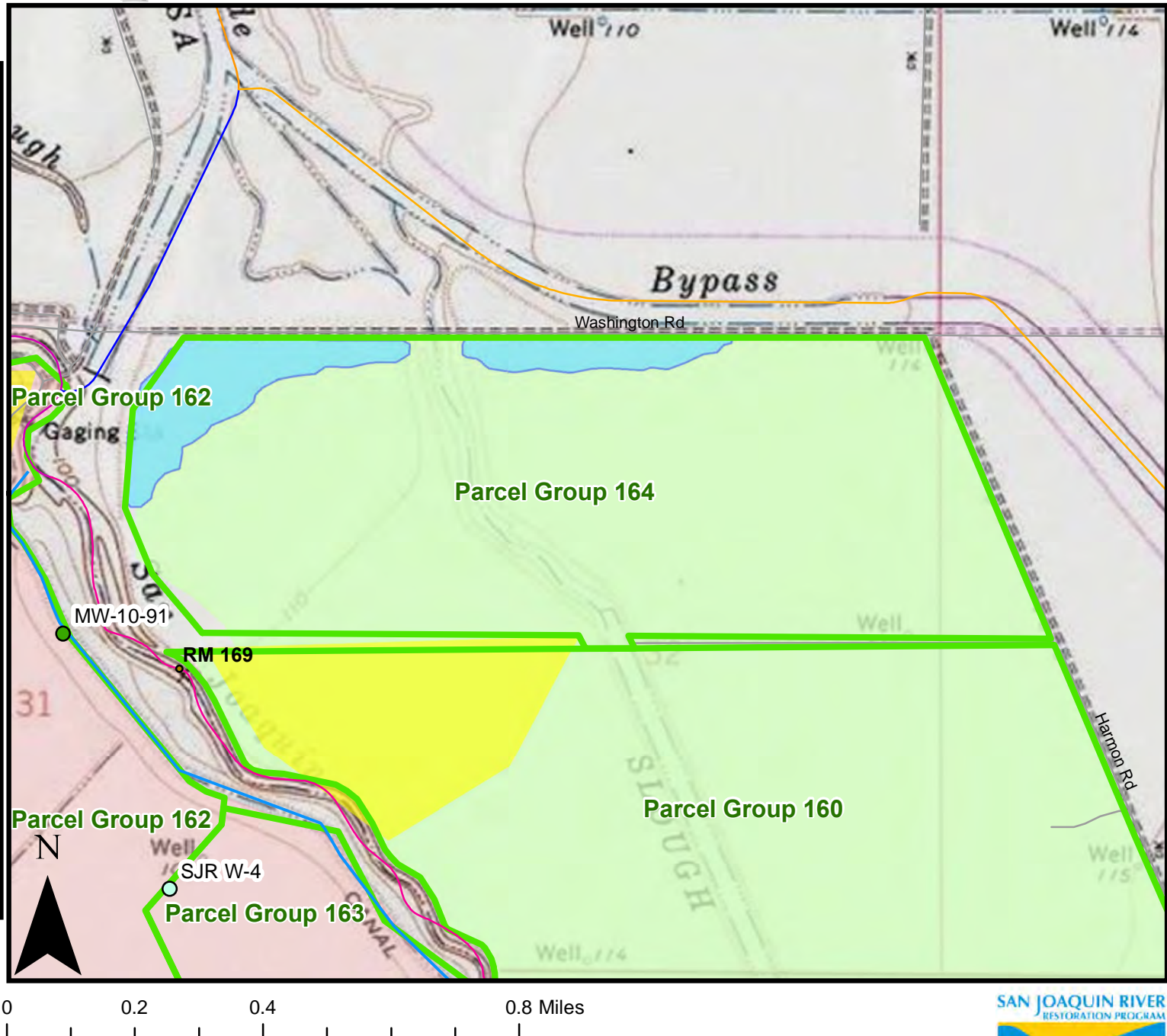
# Parcel Group 164

**Legend**

**Monitoring Wells**

- CCID
- NFF
- SLCC
- USBR

- R4AXSs2
- Canals
- ▭ Parcel Groups
- Interstate
- US Highway
- State Highway
- Local Road
- 2011\_Flooded\_Areas
- ▭ District ID'd Parcels
- LandownerIDParcels
- RMC\_IDd\_impacted\_parcels
- SCTF\_Id\_Parcels



This page intentionally left blank

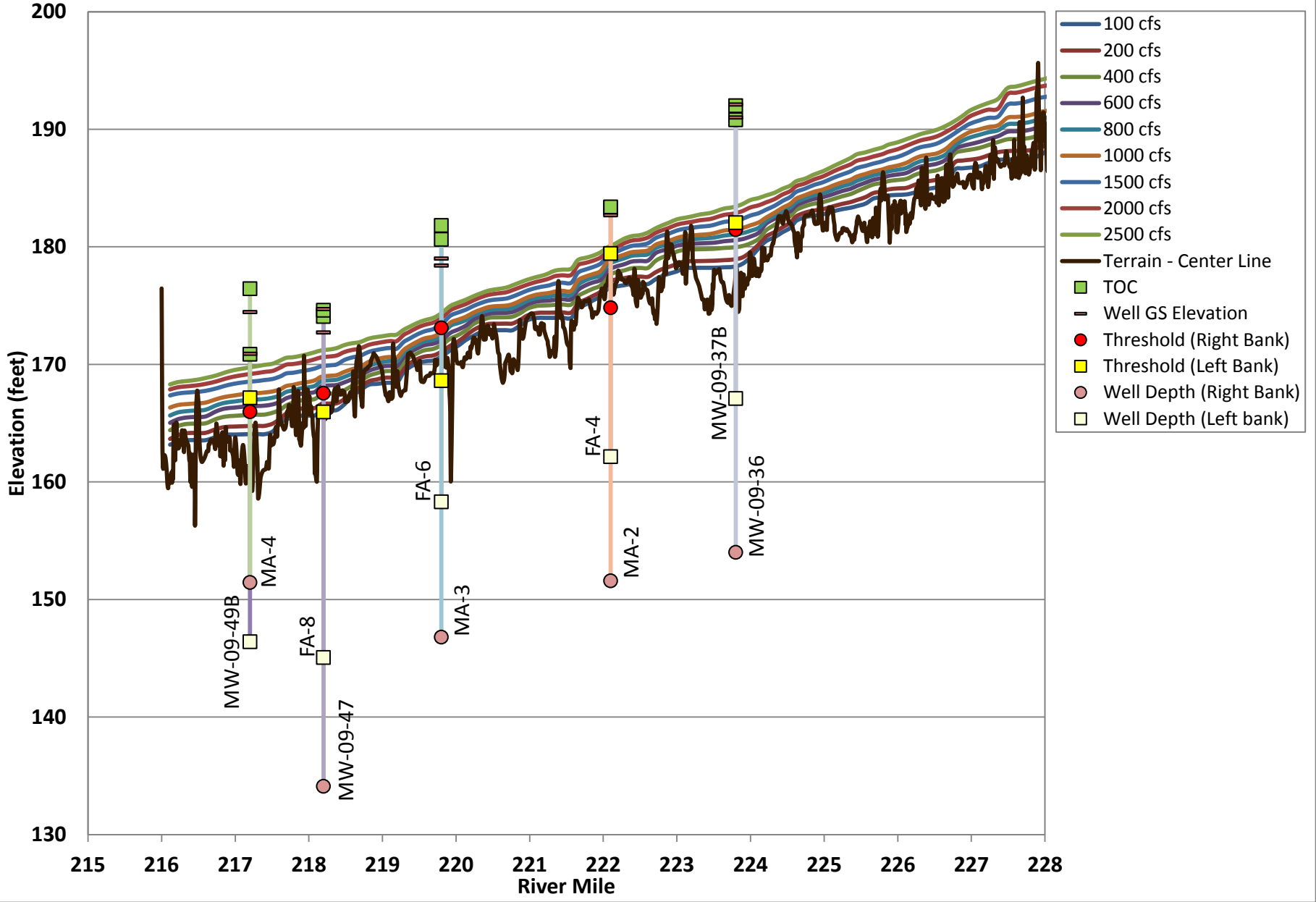


# 1 **Profile and Cross Sections**

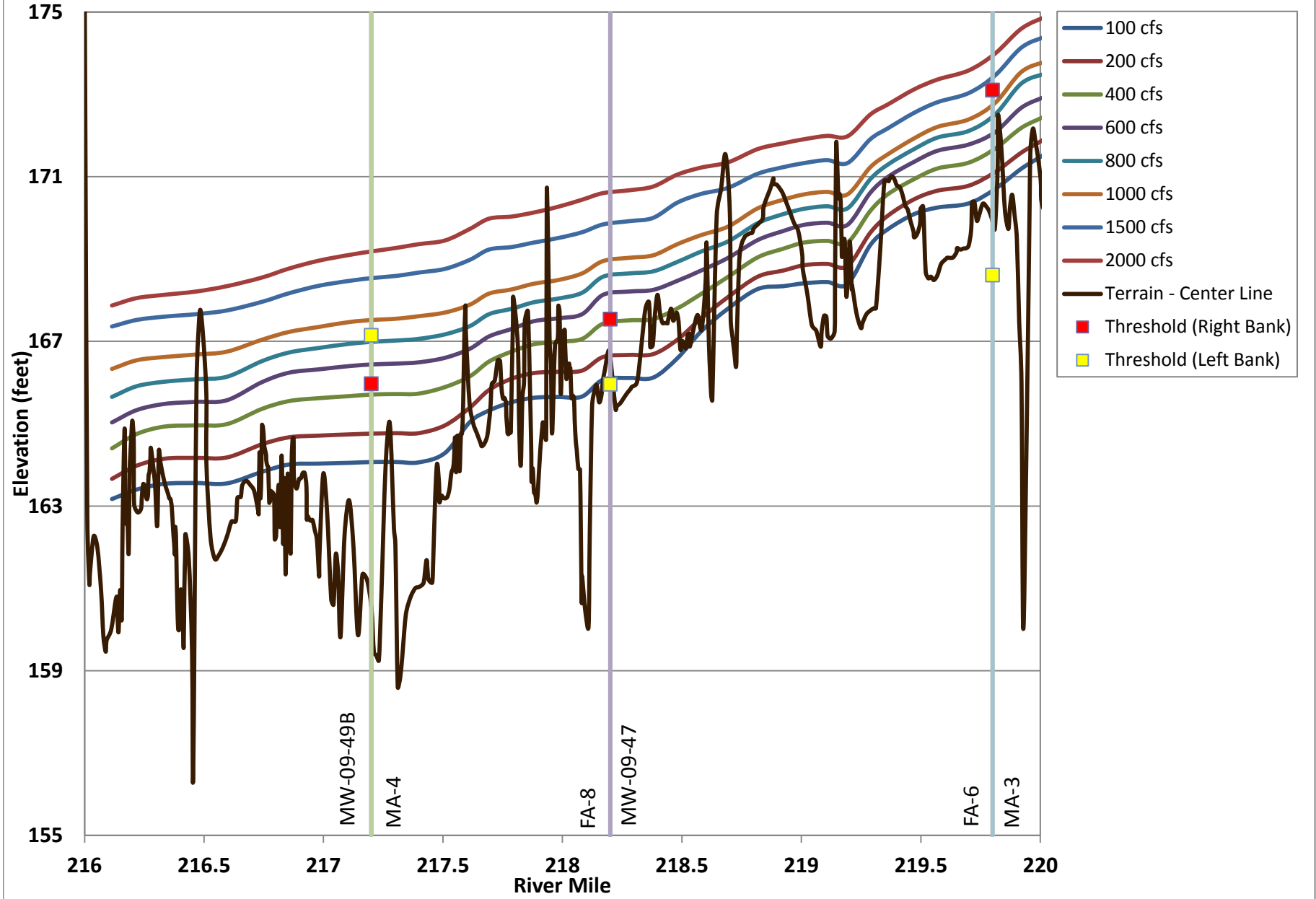
This page intentionally left blank



### Reach 2A Profile Overview

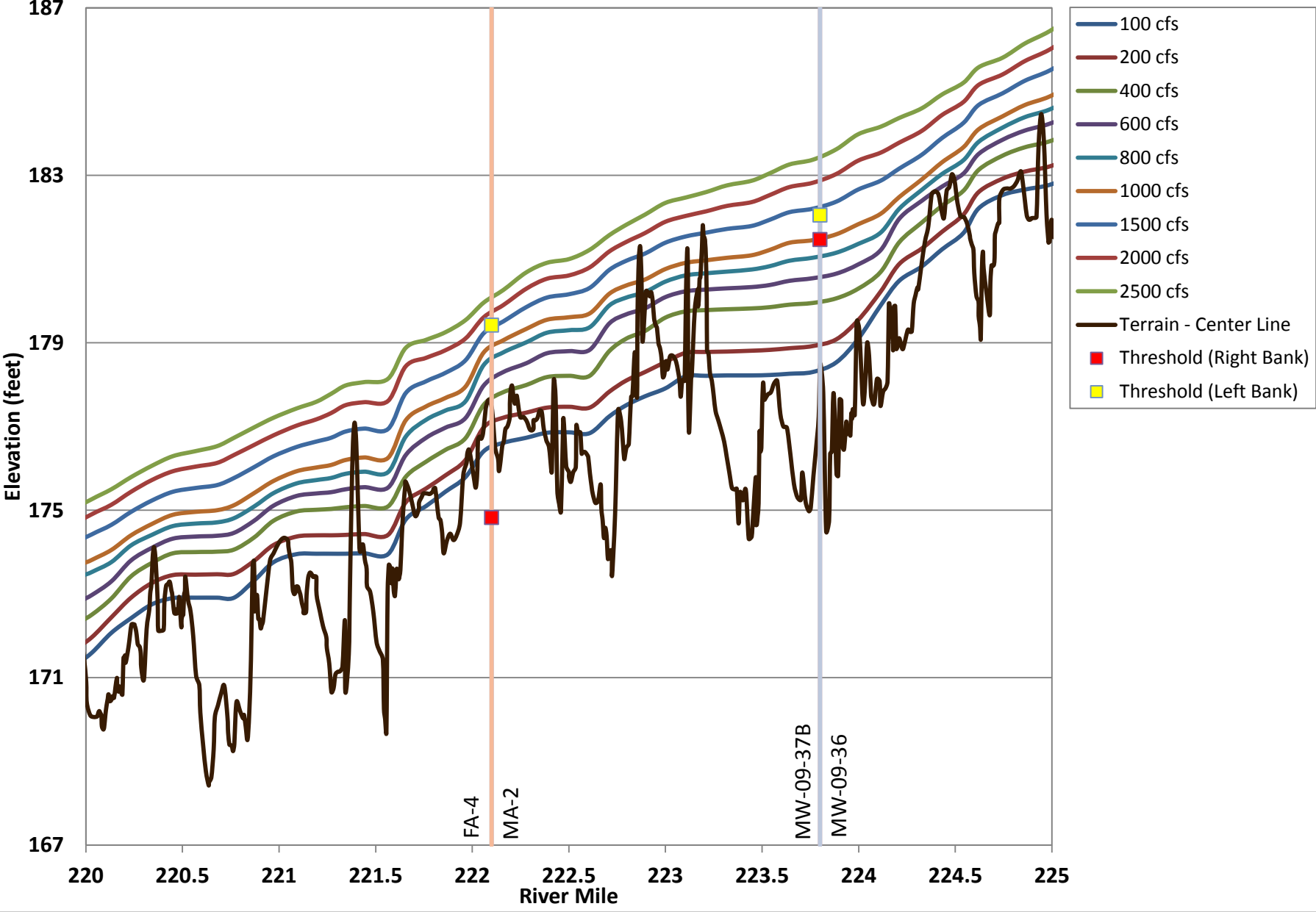


### Reach 2A Profile RM 216-220

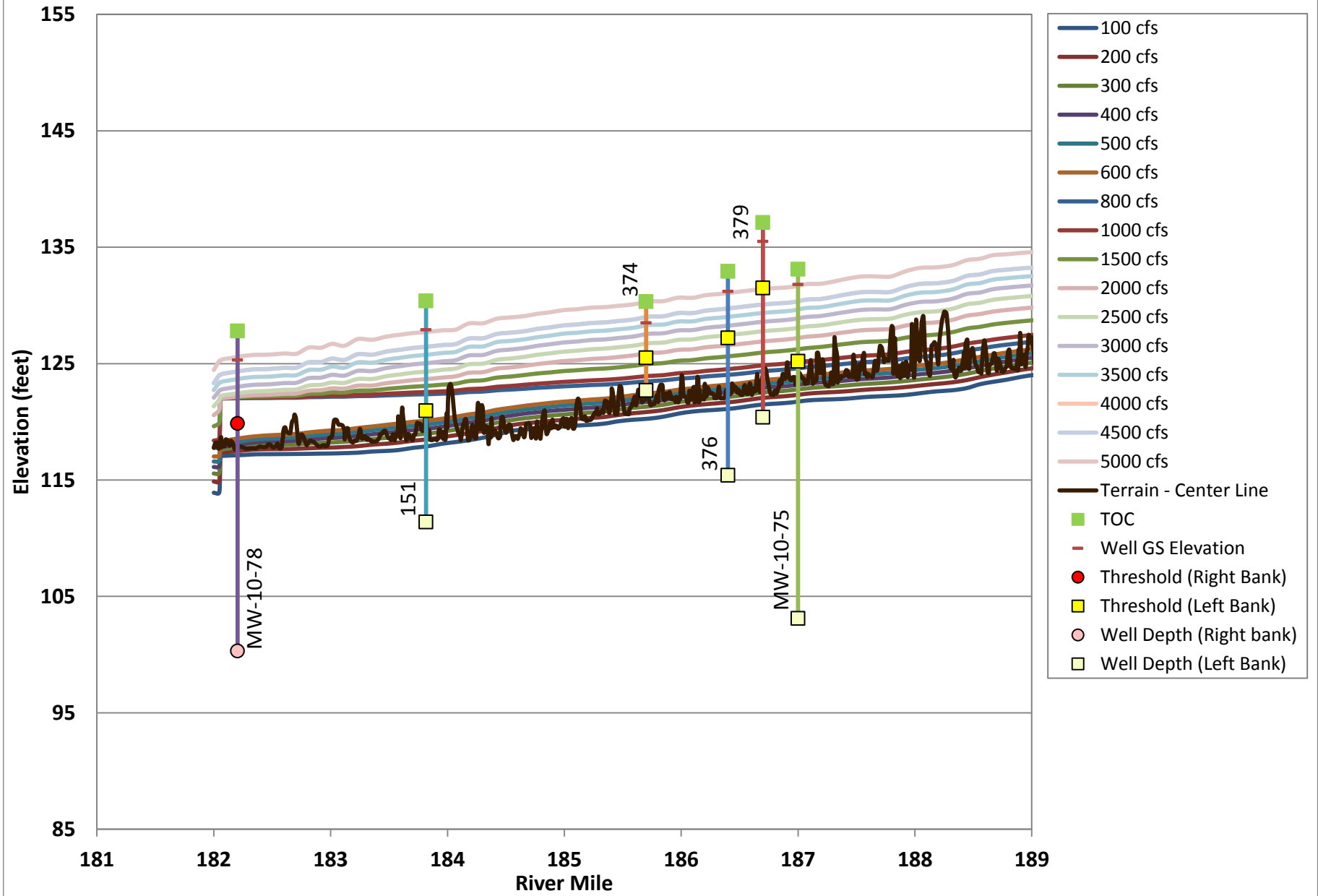




### Reach 2A Profile RM 220-225

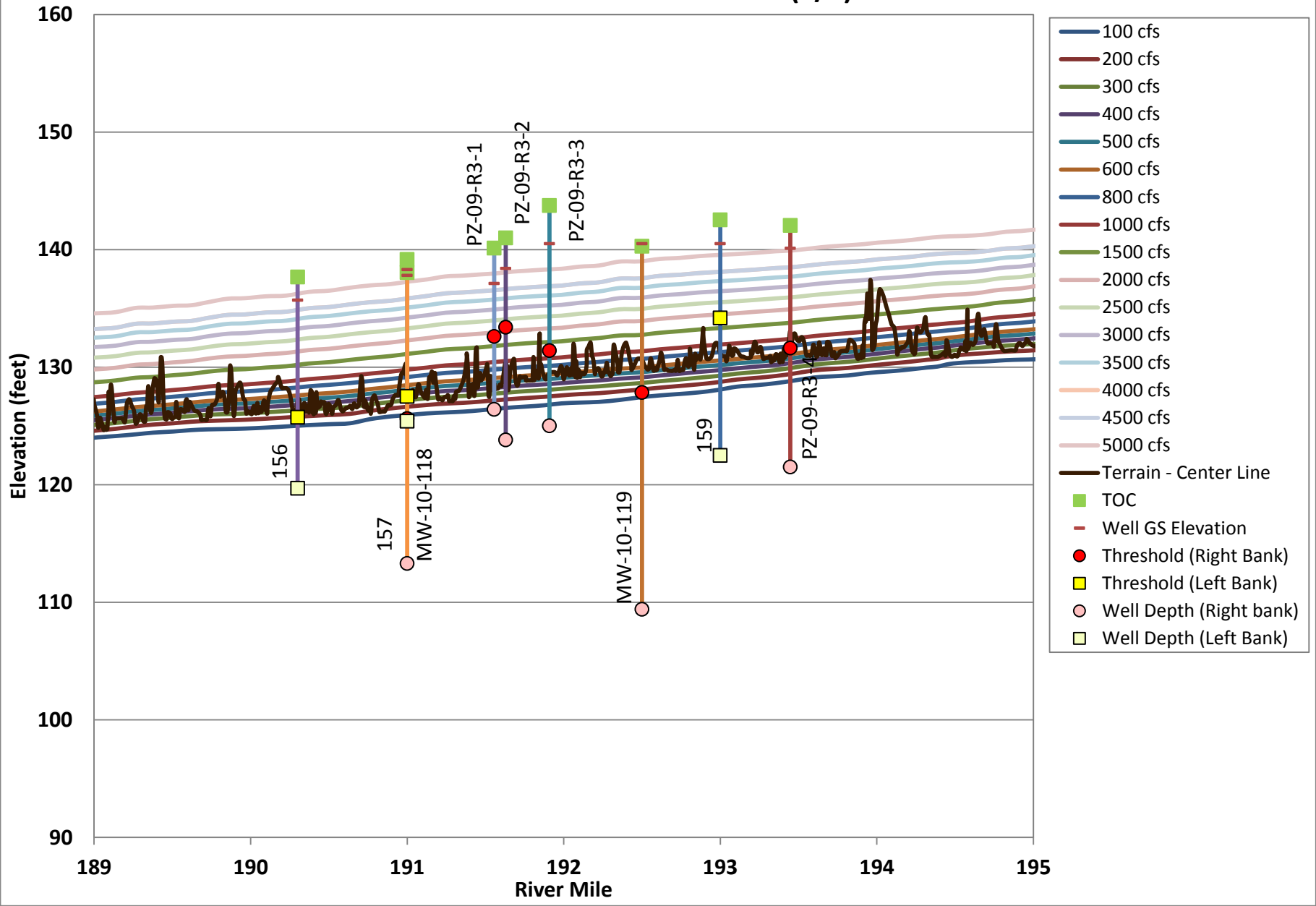


### Reach 3 Profile Overview (1/3)

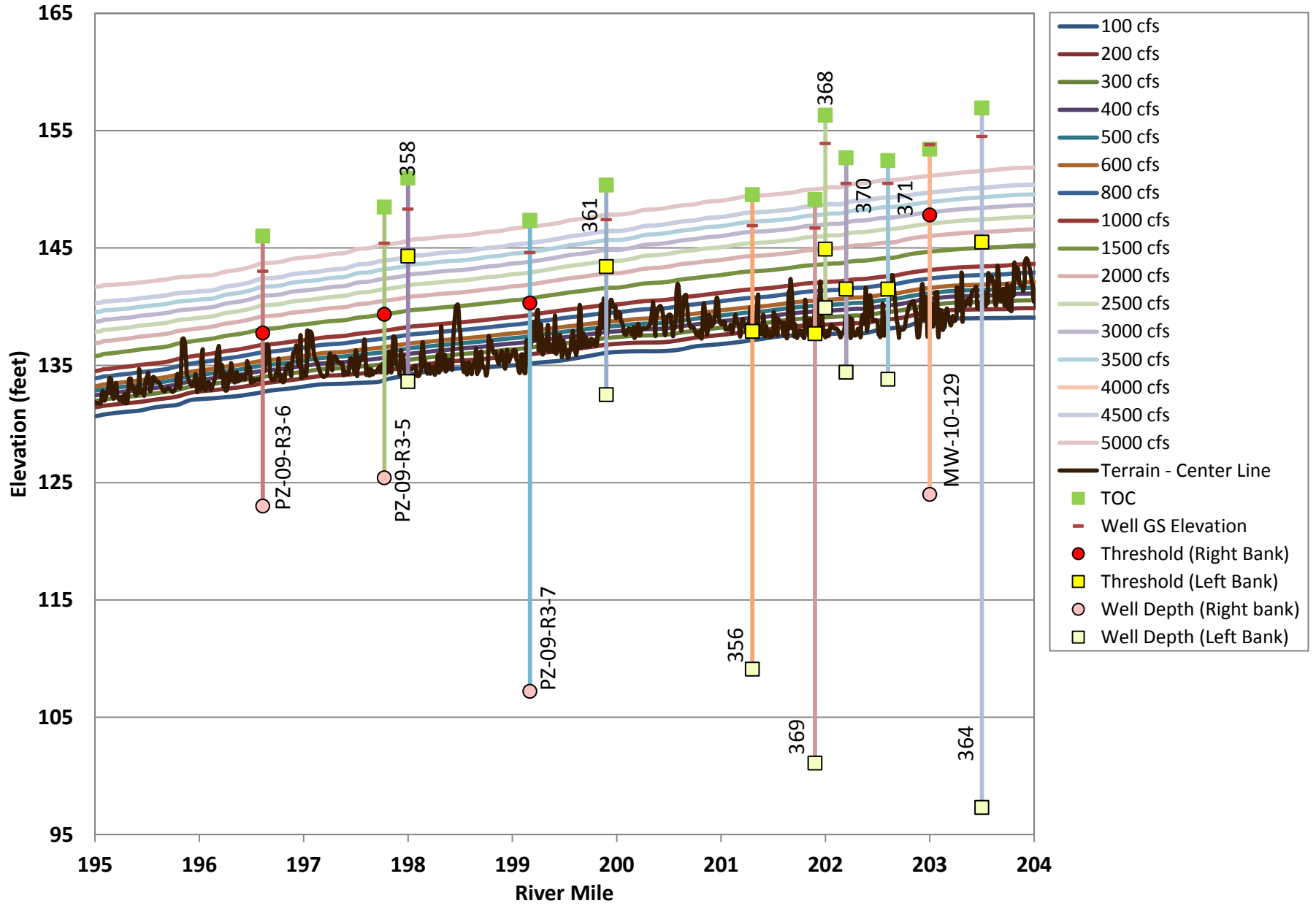




### Reach 3 Profile Overview (2/3)

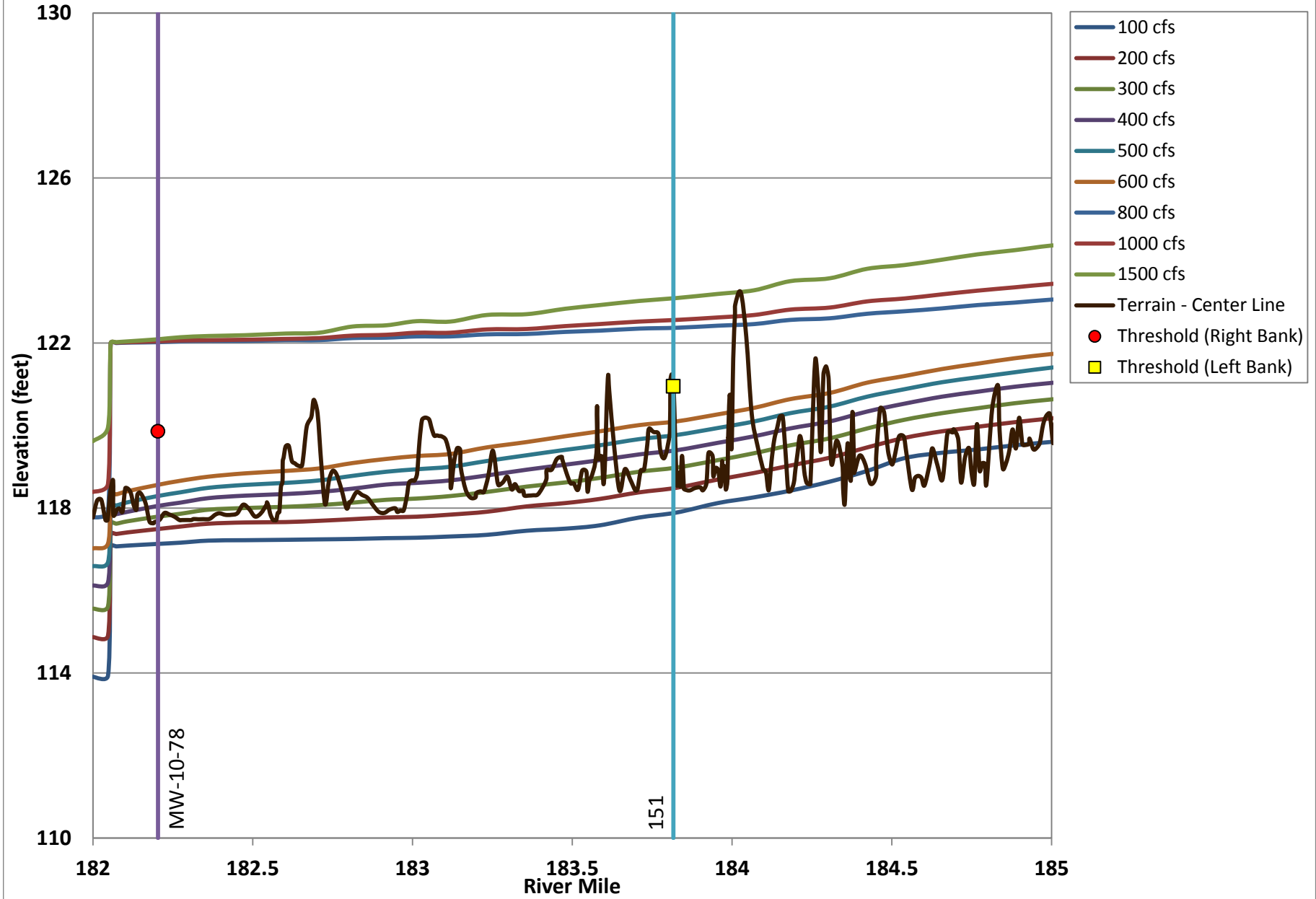


### Reach 3 Profile Overview (3/3)

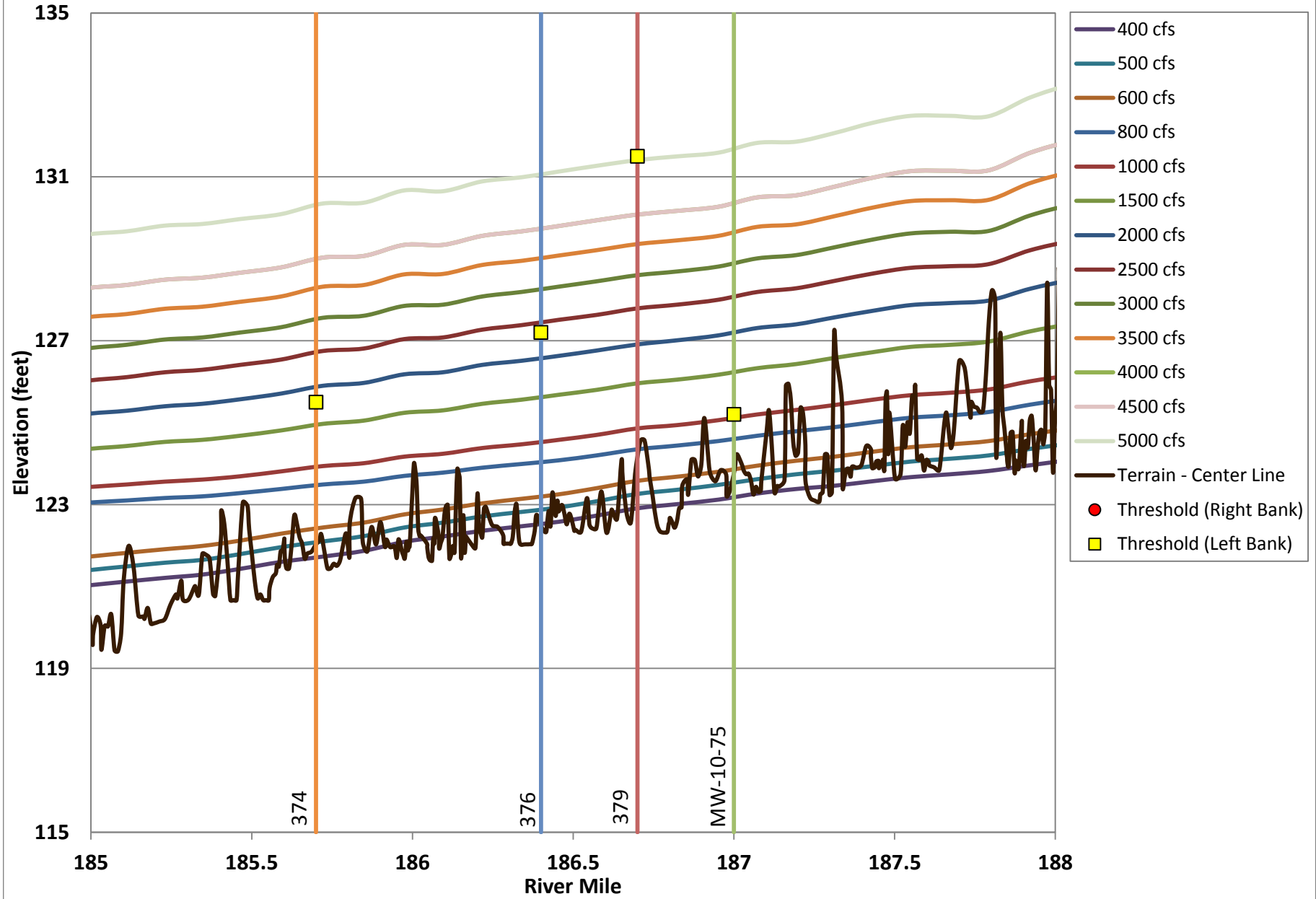




### Reach 3 Profile RM 182-185

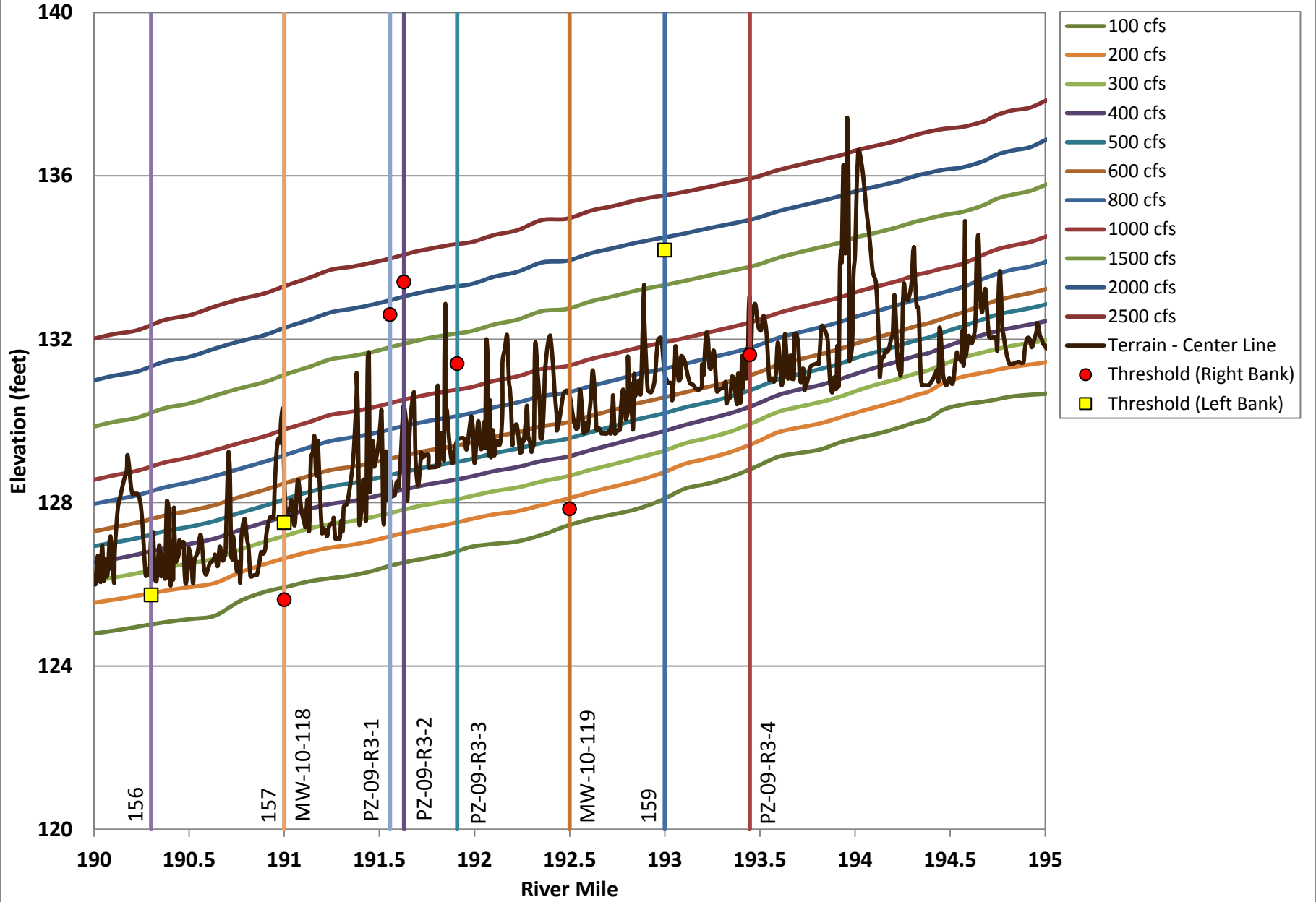


### Reach 3 Profile RM 185-188

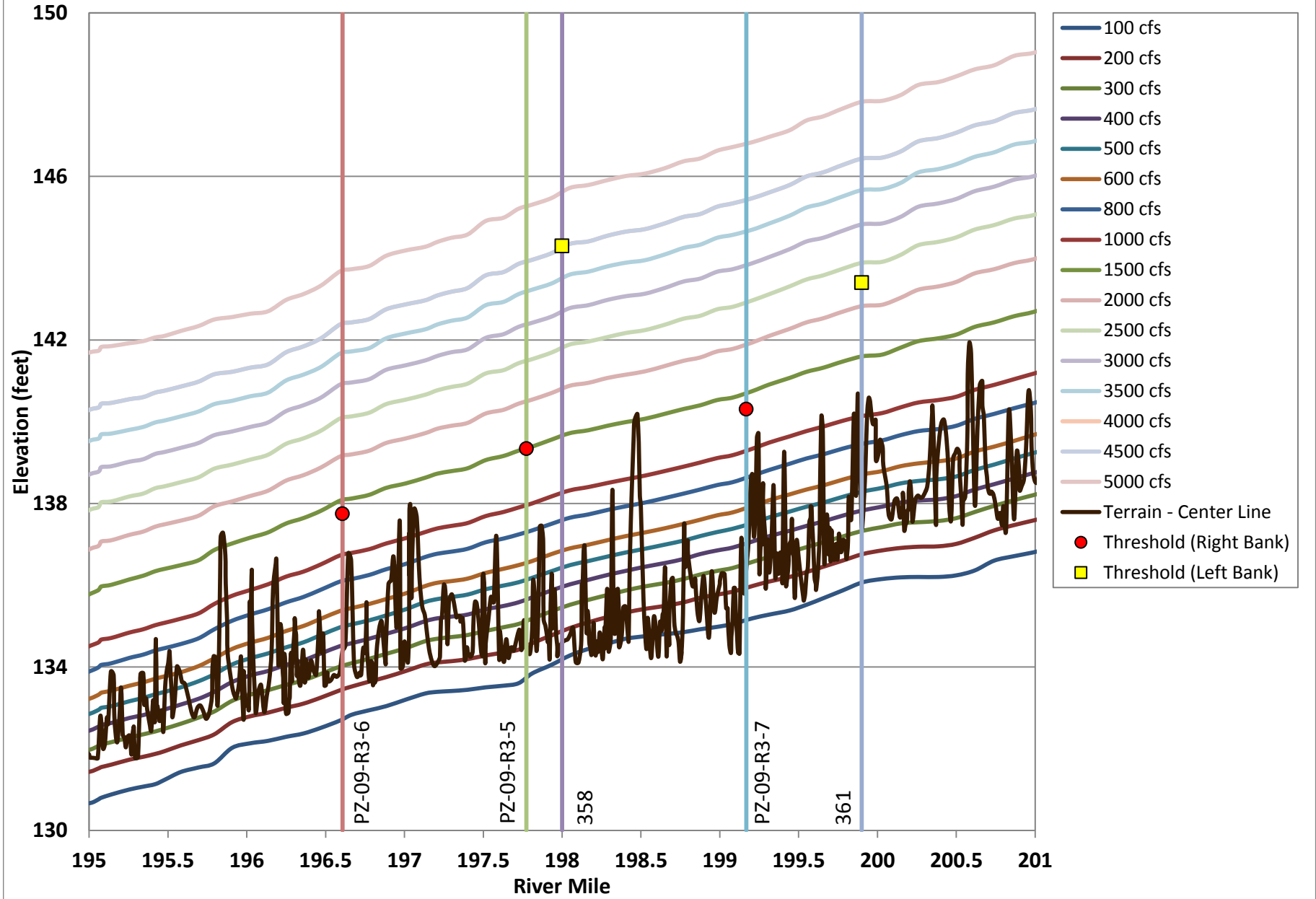




### Reach 3 Profile RM 190-195

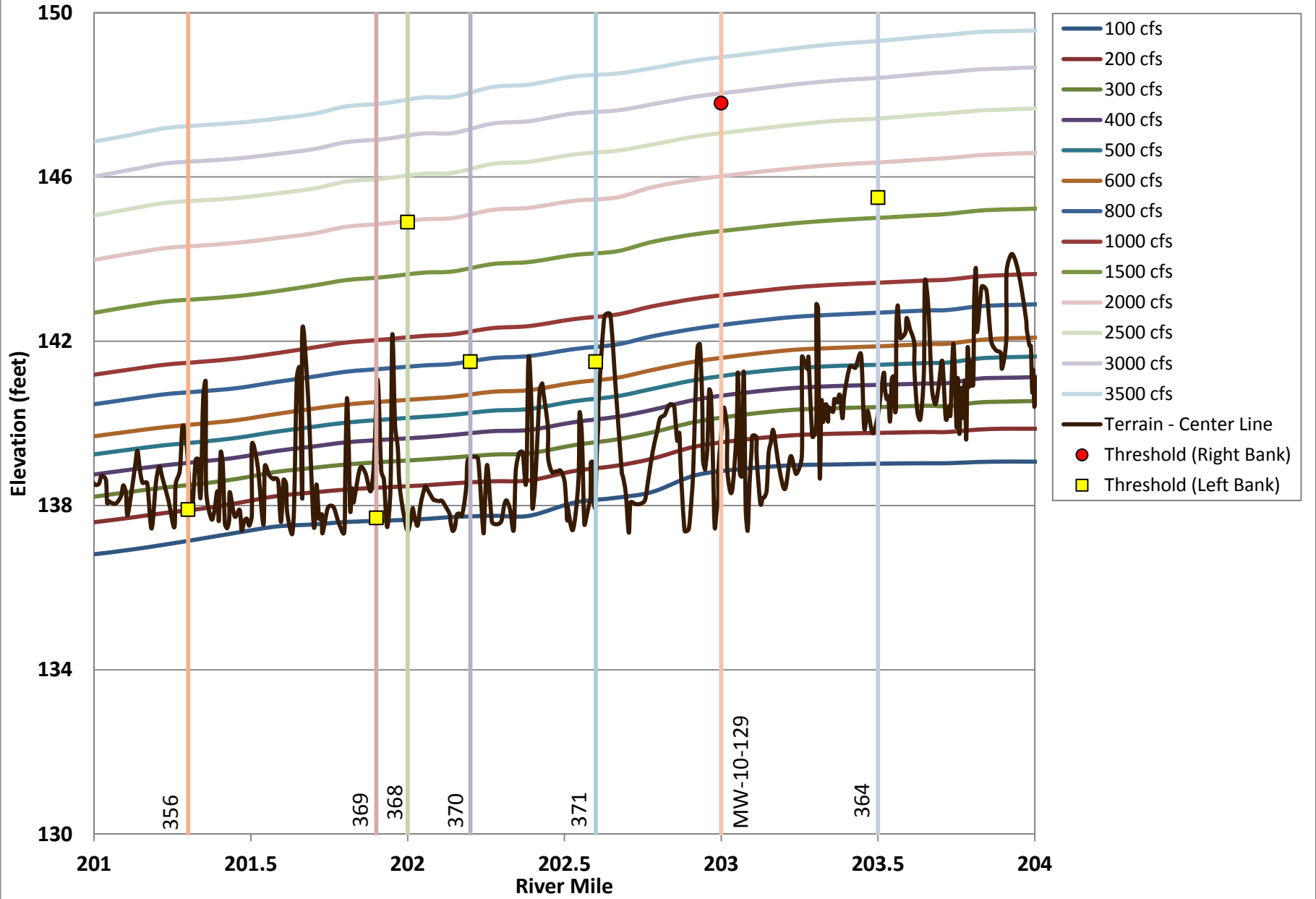


### Reach 3 Profile RM 195-201





### Reach 3 Profile RM 201-204

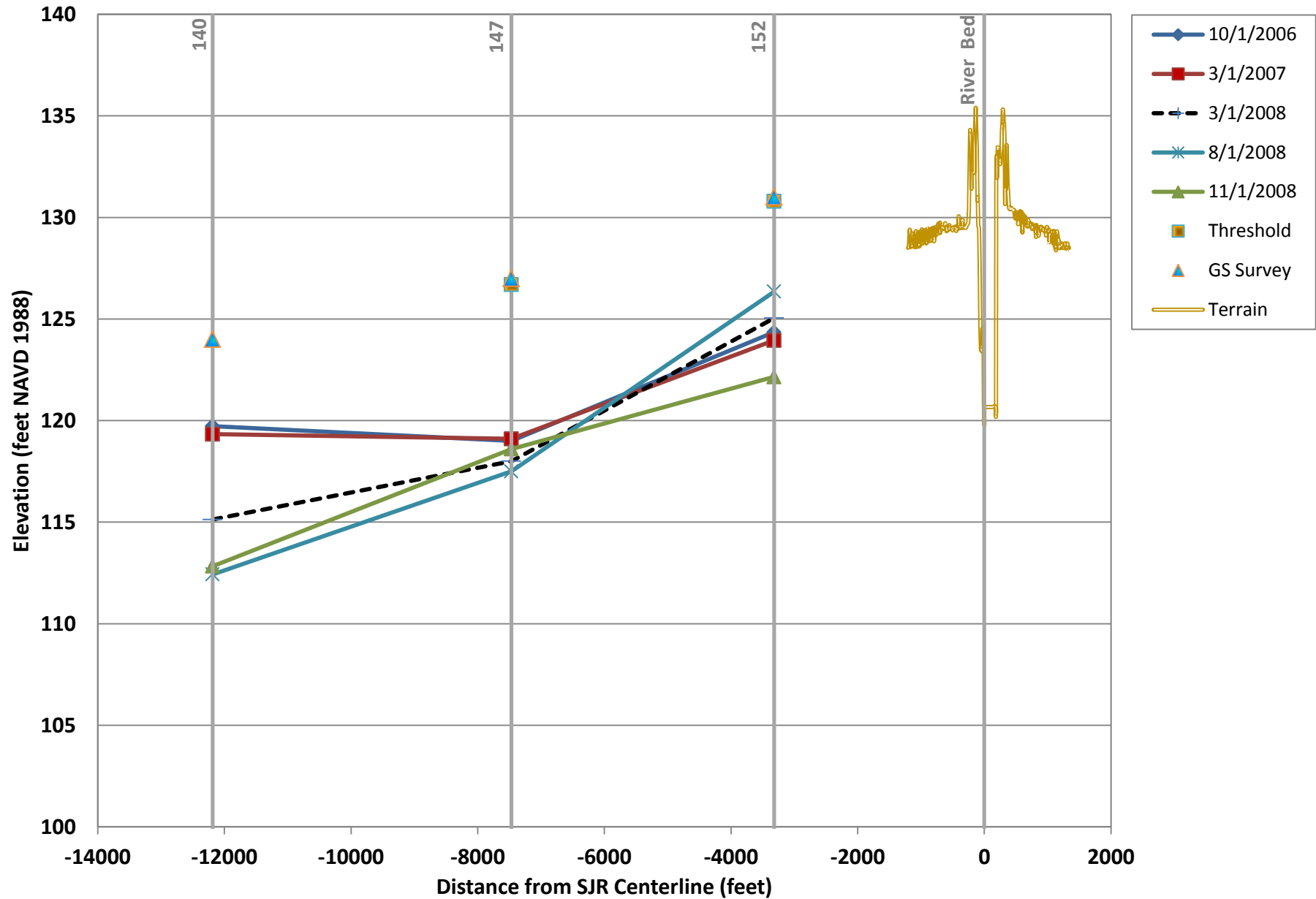








# RM 185.1 Cross Section



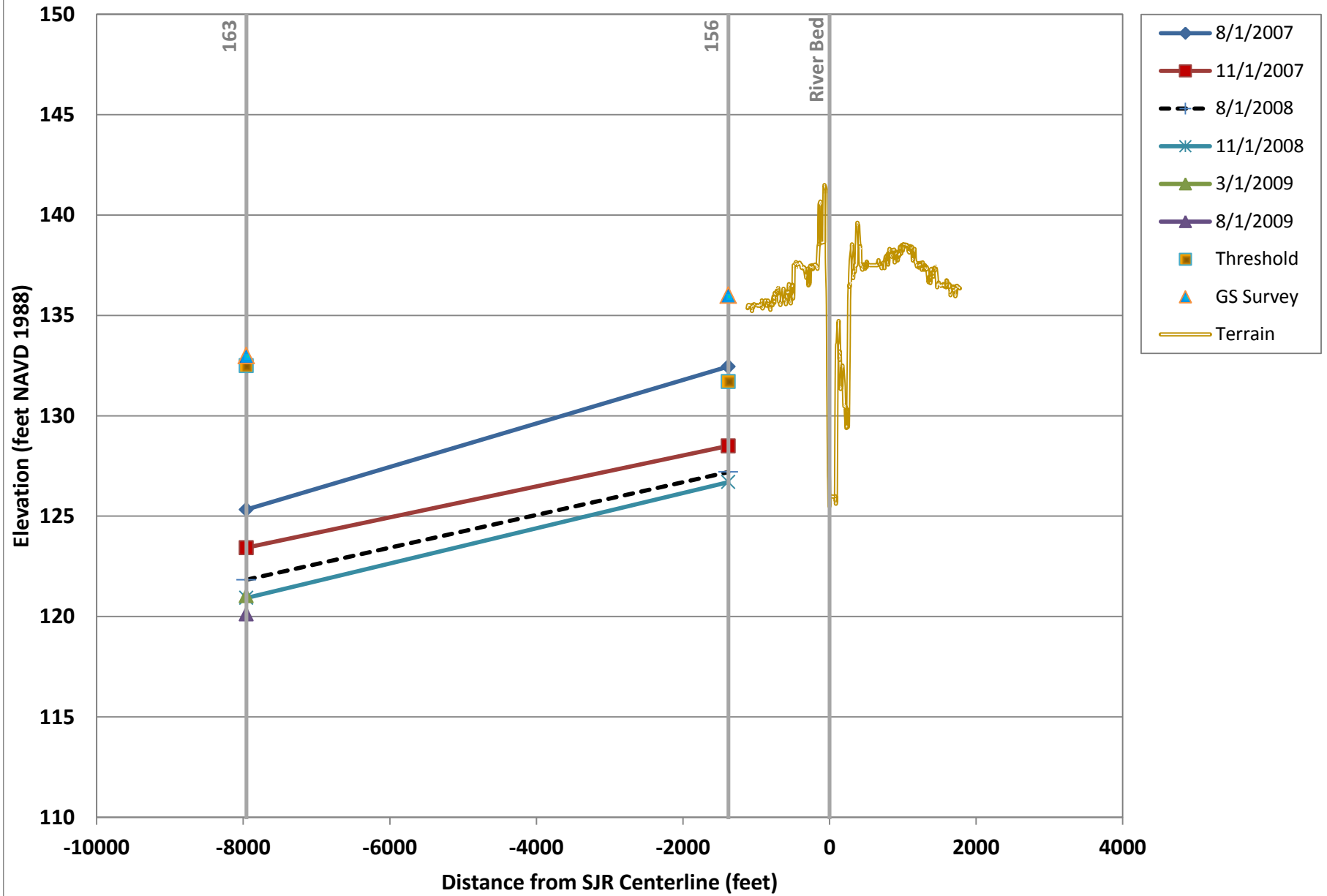




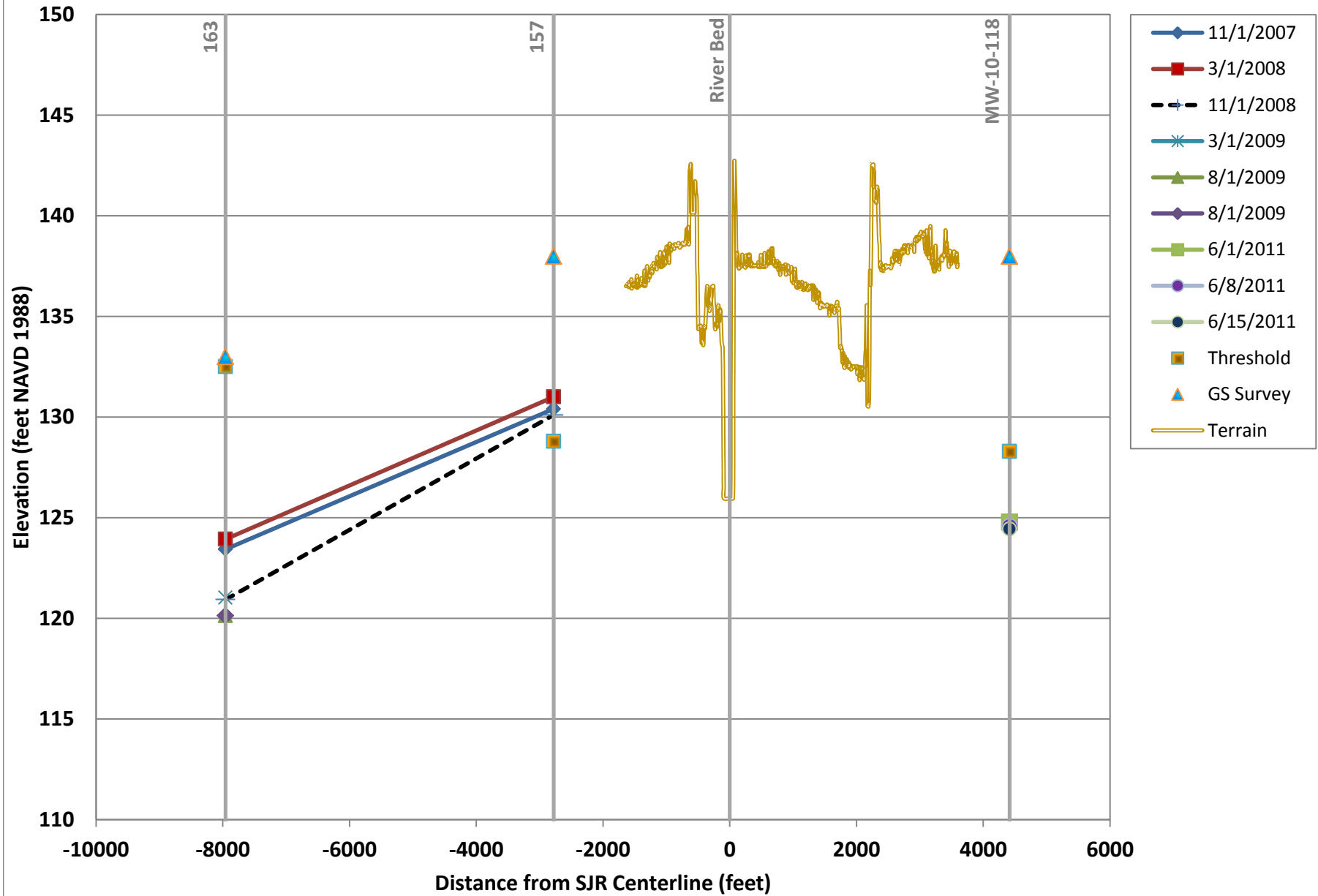




# RM 190.3 Cross Section

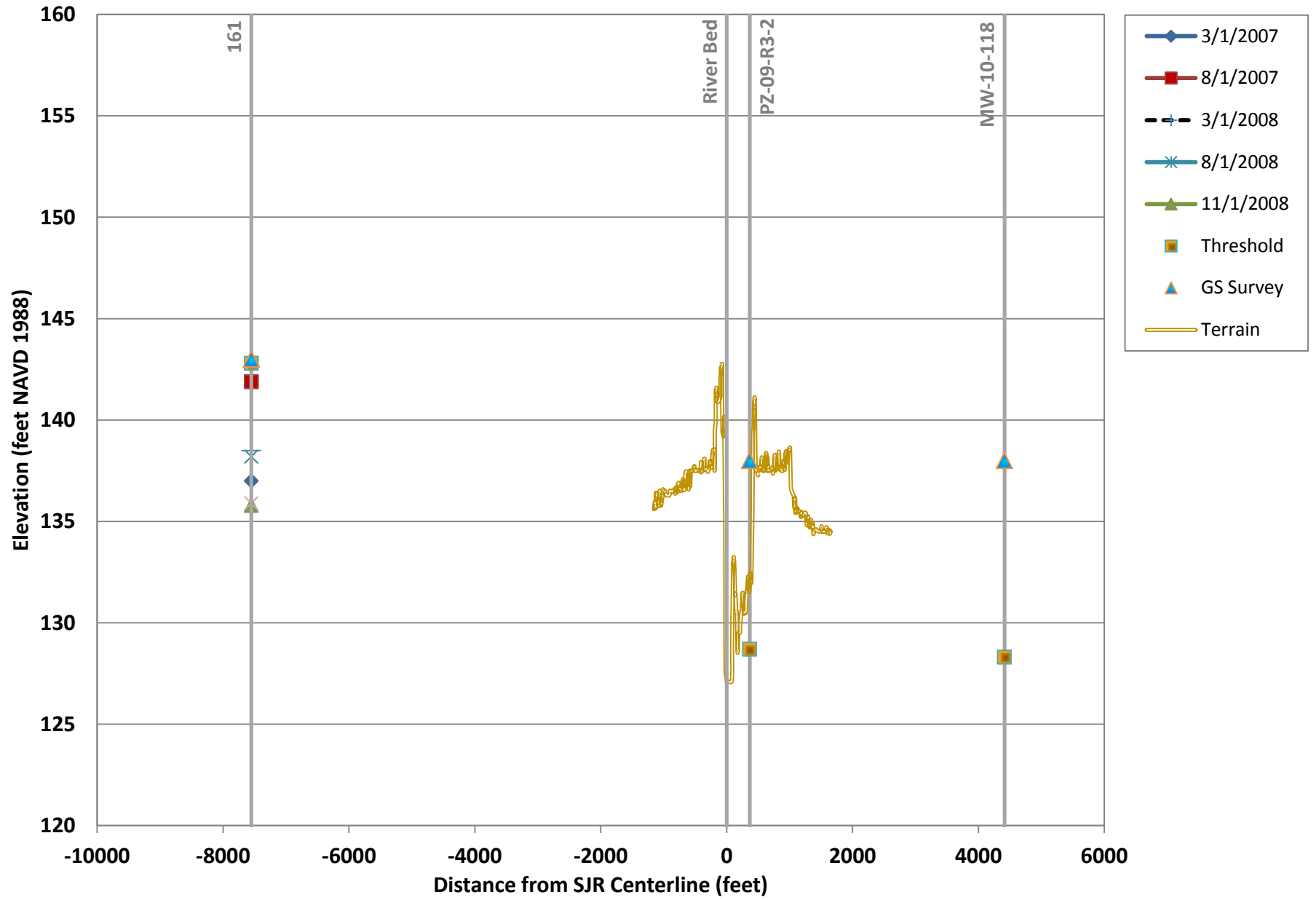


# RM 191.1 Cross Section

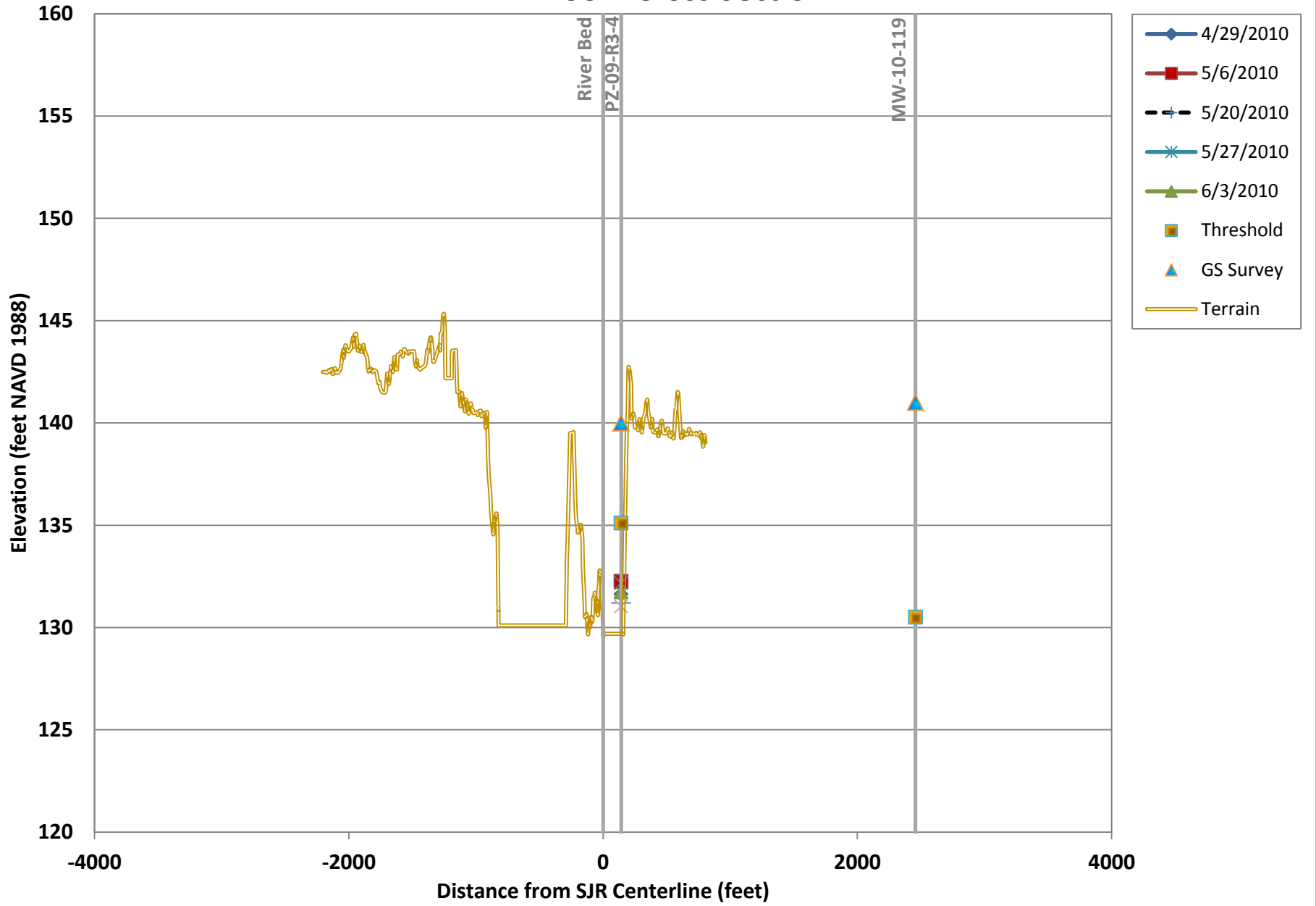




# RM 191.5 Cross Section



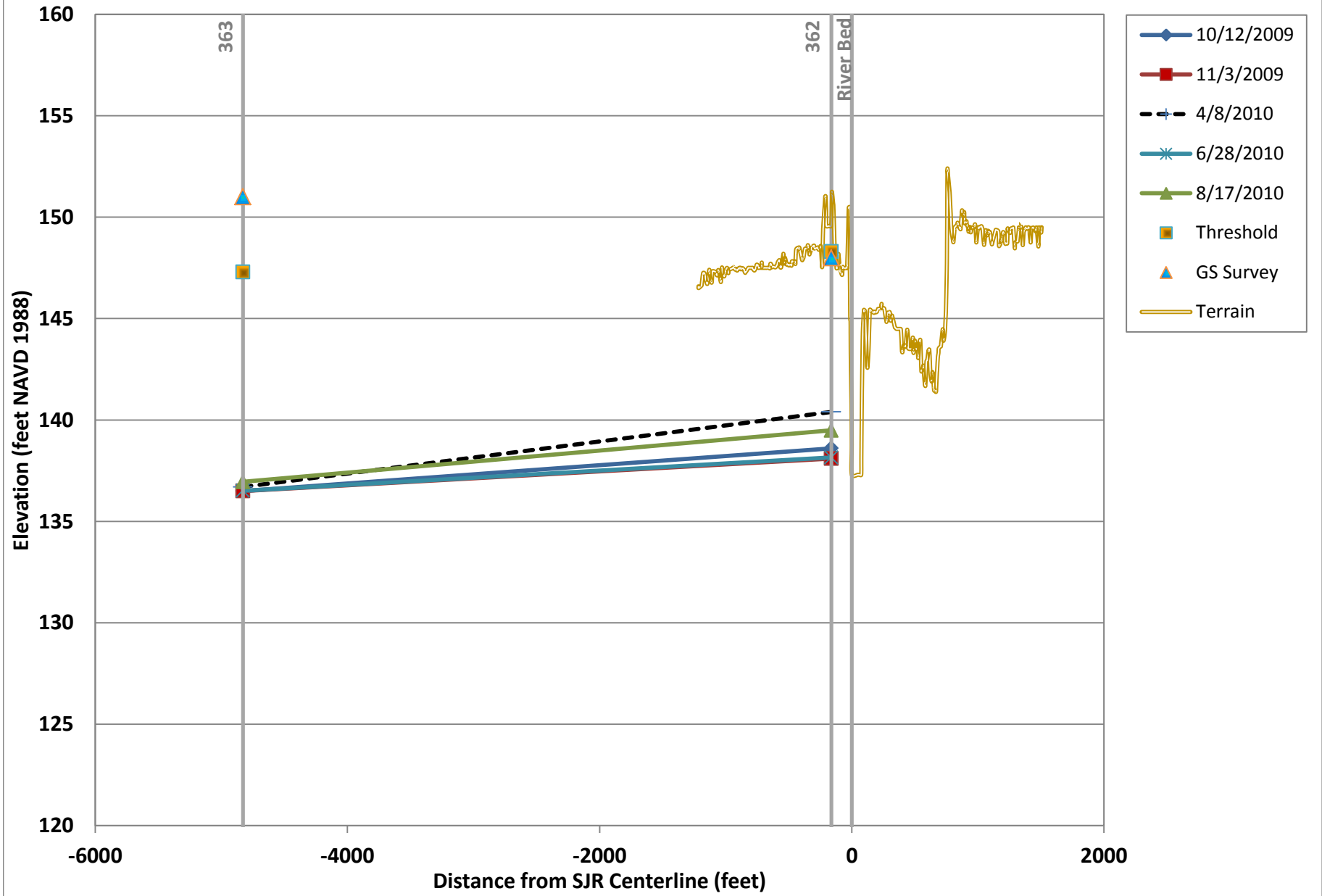
# RM 193.4 Cross Section





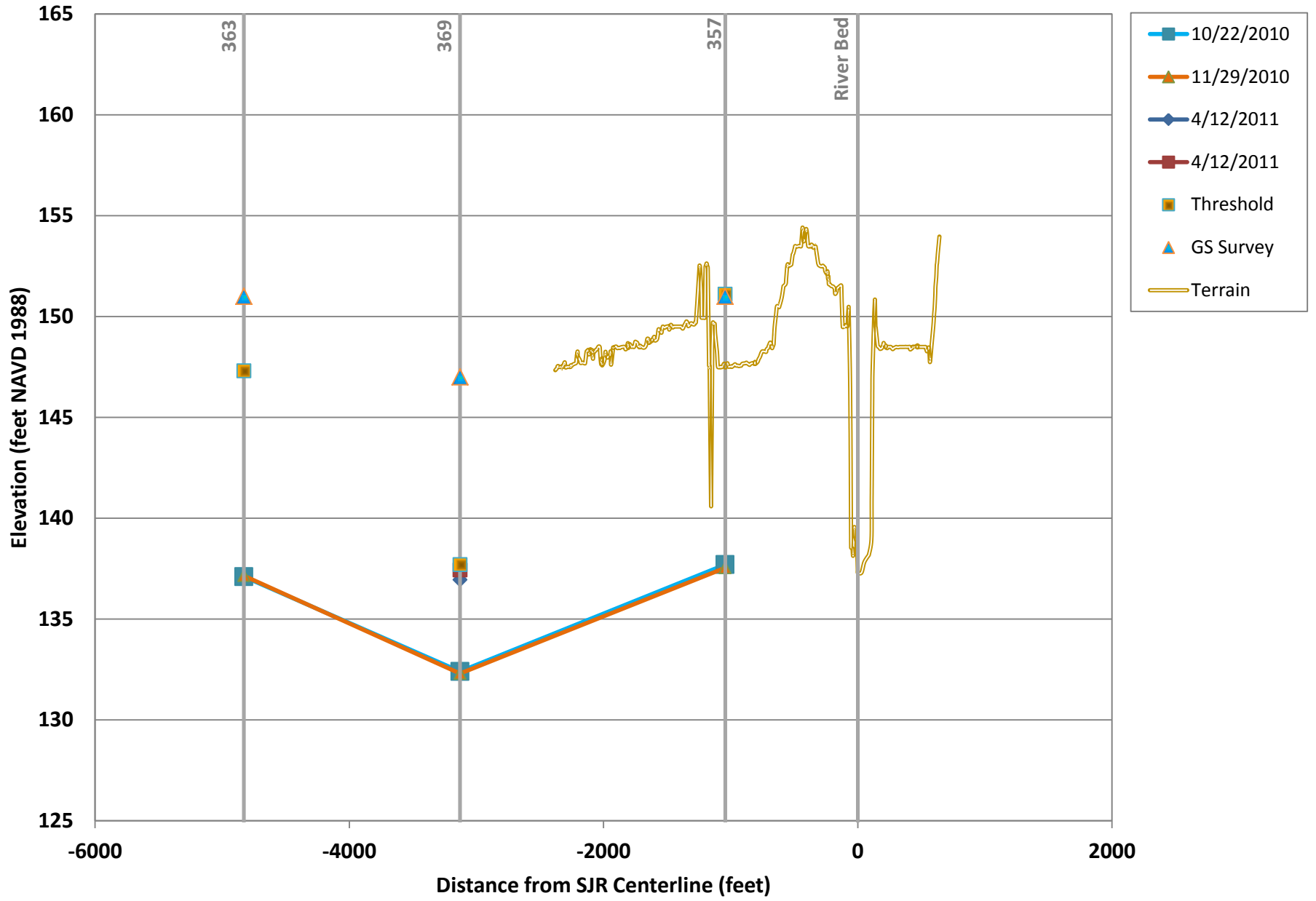


# RM 200.3 Cross Section

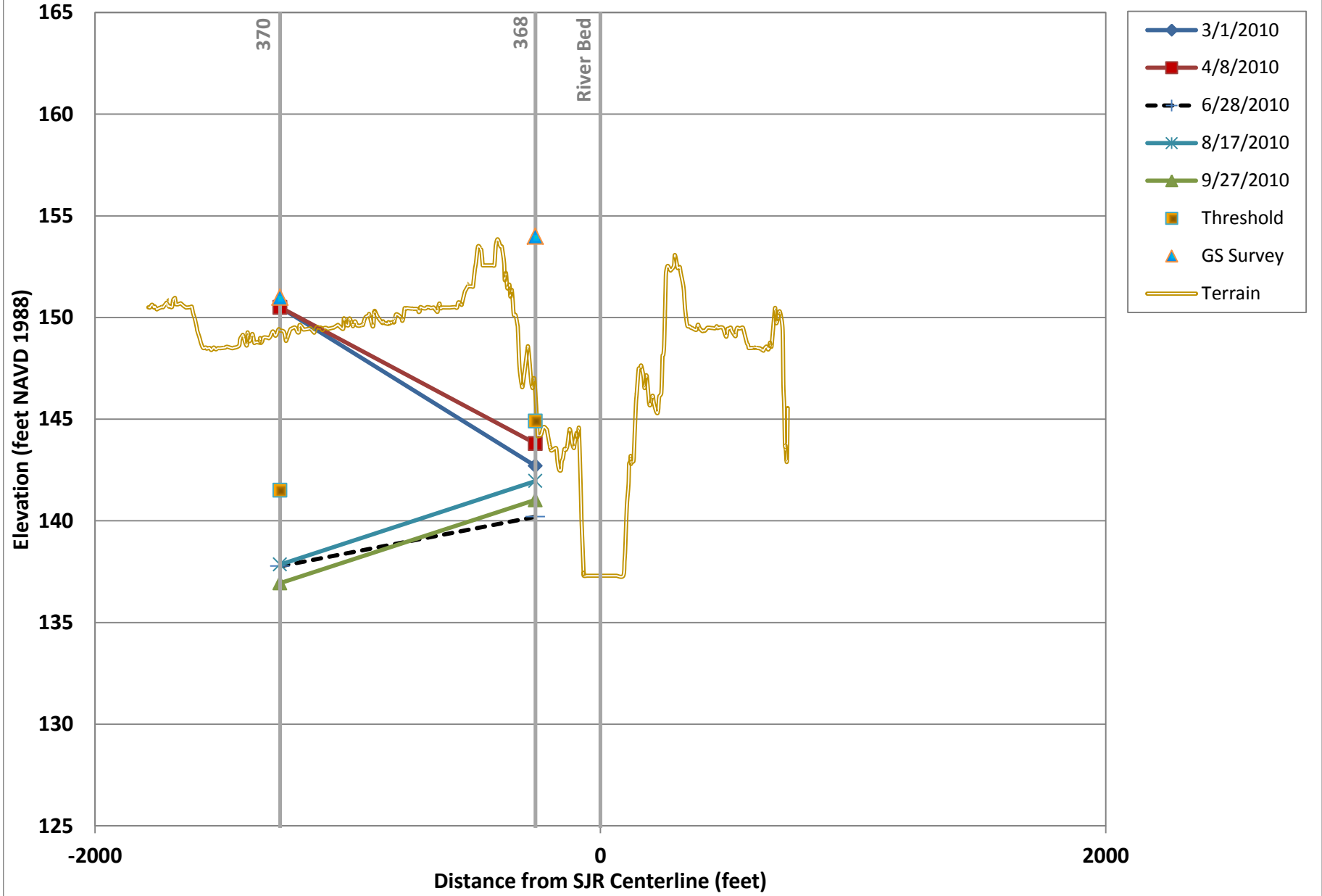




# RM 201.4 Cross Section

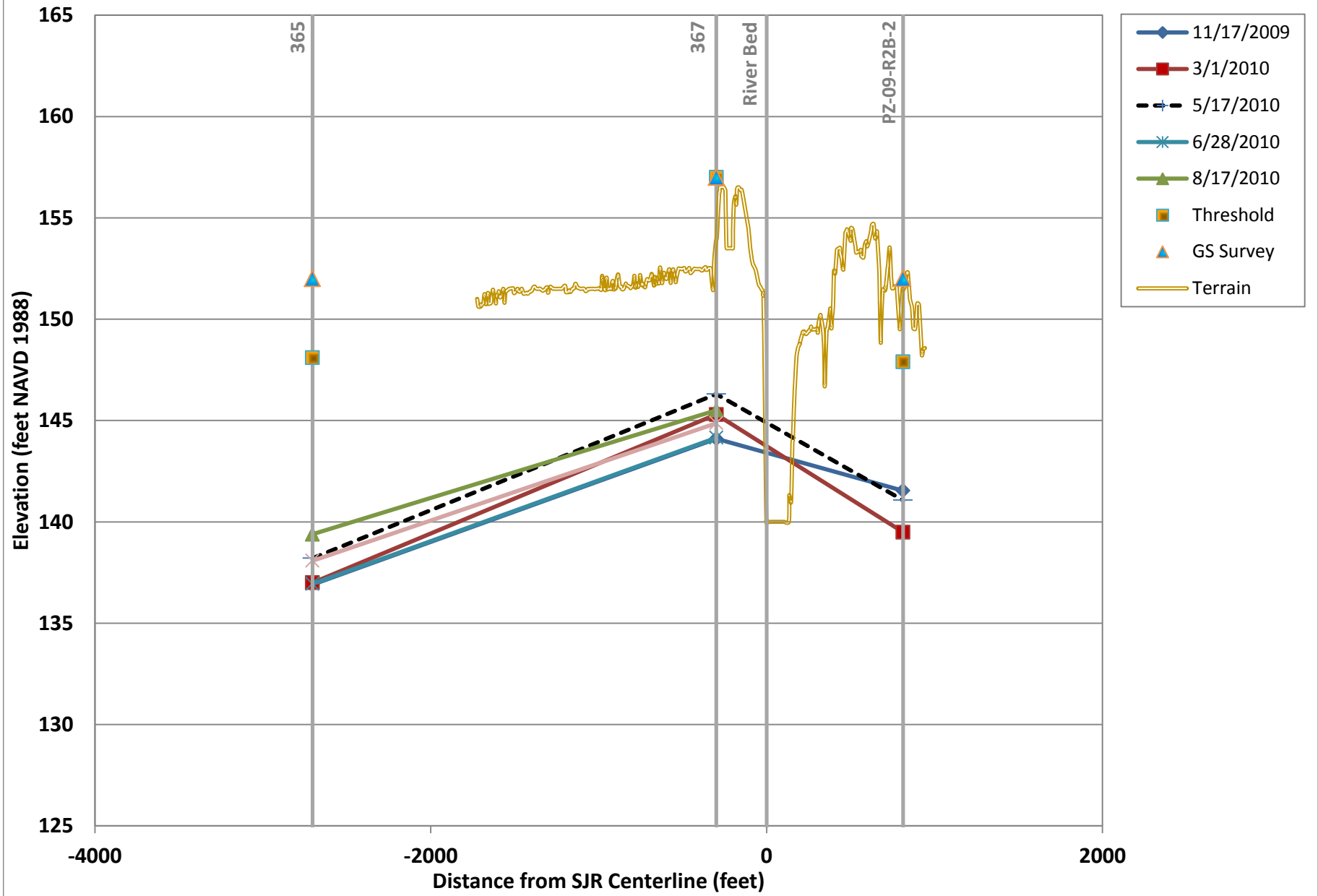


# RM 201.91 Cross Section

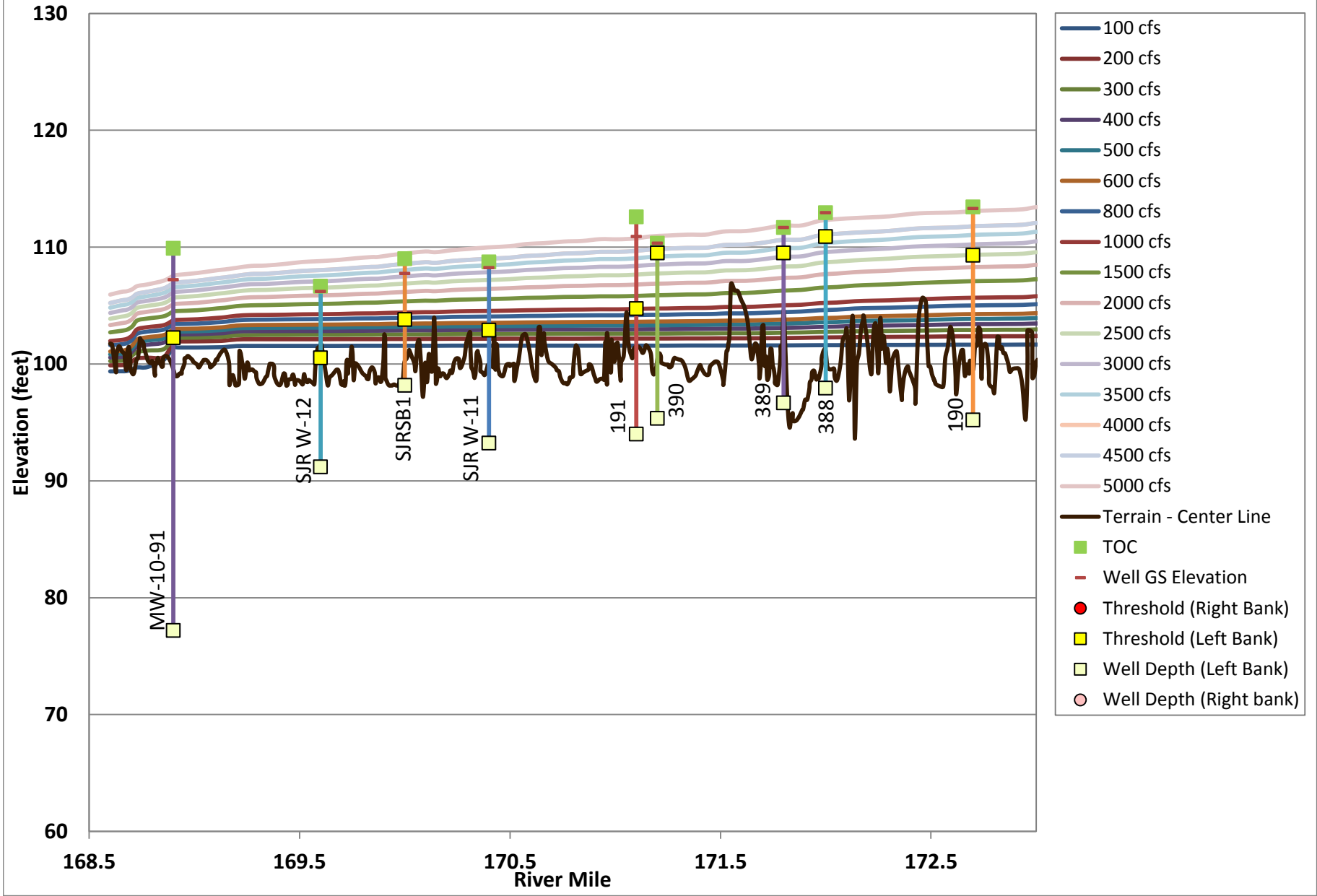




# RM 204.58 Cross Section

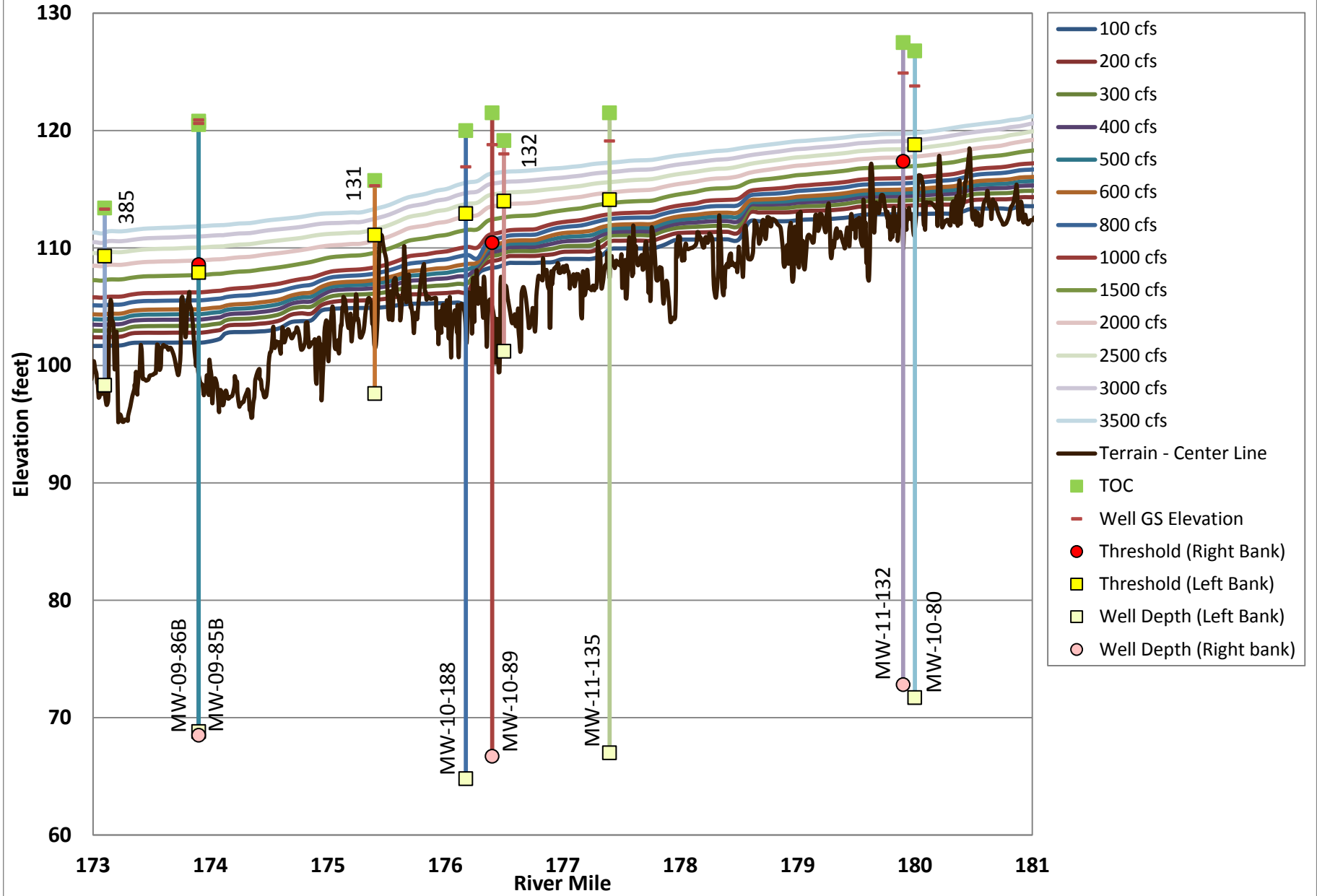


### Reach 4A Profile Overview (1/2)

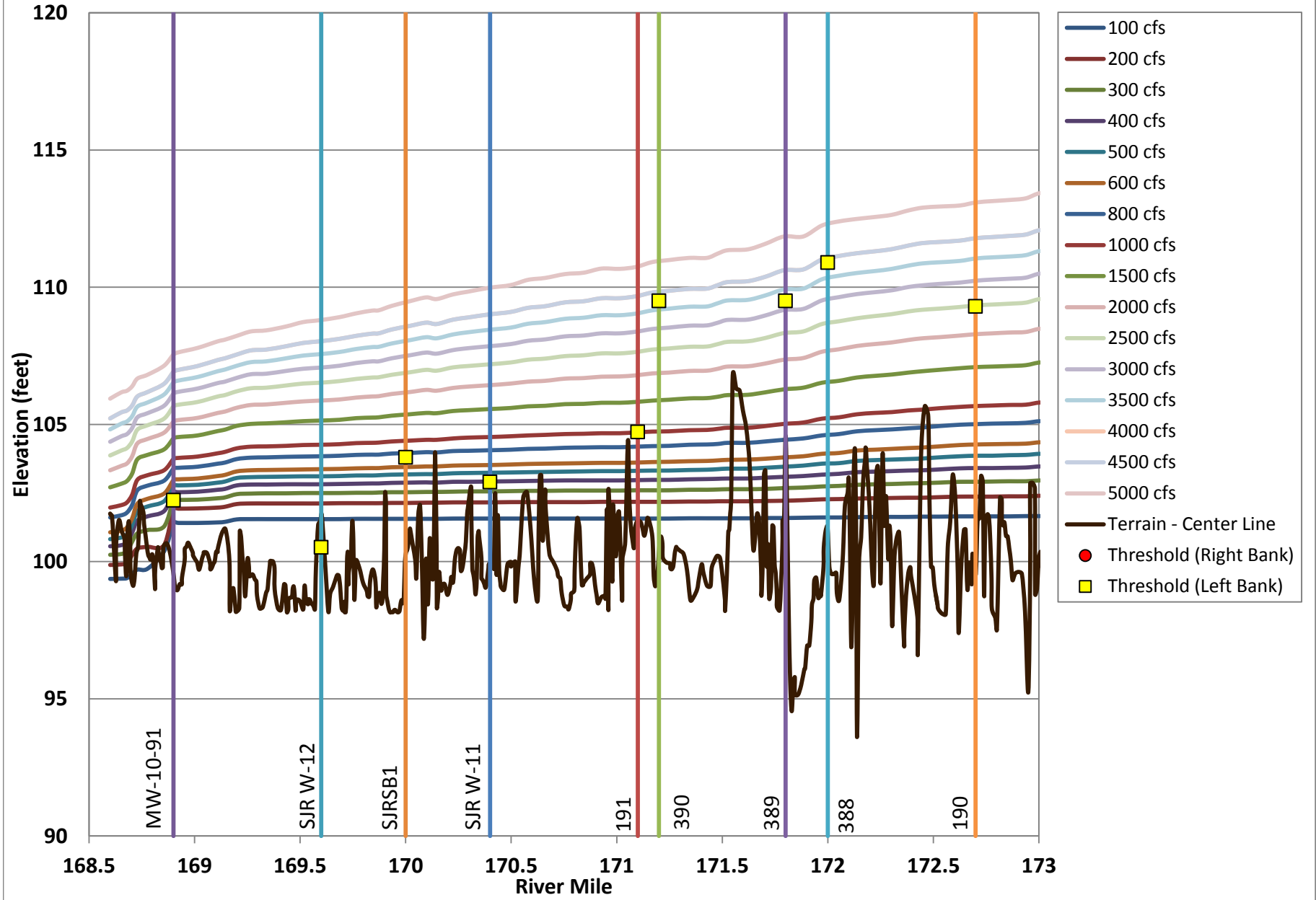




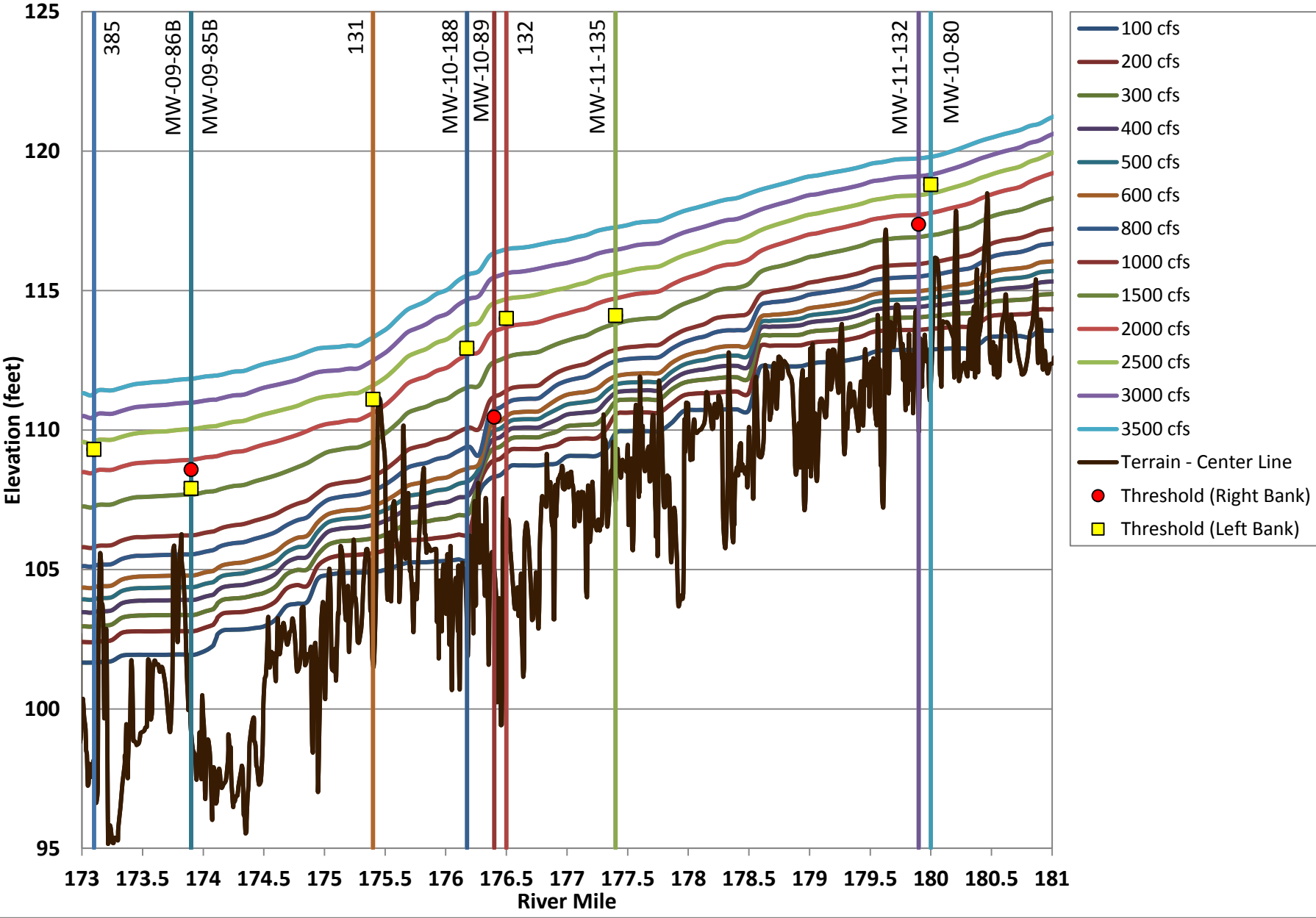
### Reach 4A Profile Overview (2/2)



### Reach 4A Profile RM 168-173

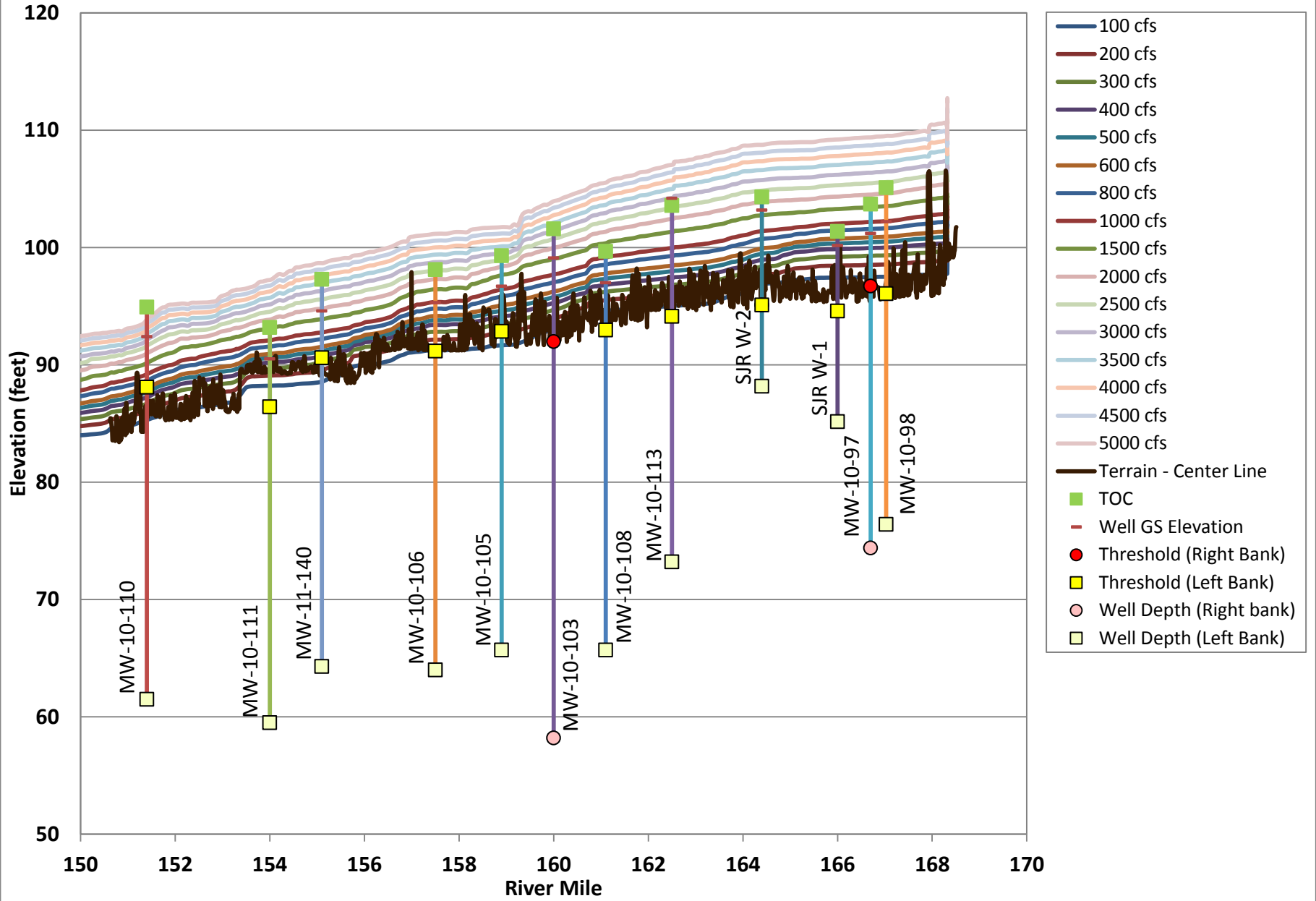


### Reach 4A Profile RM 173-181

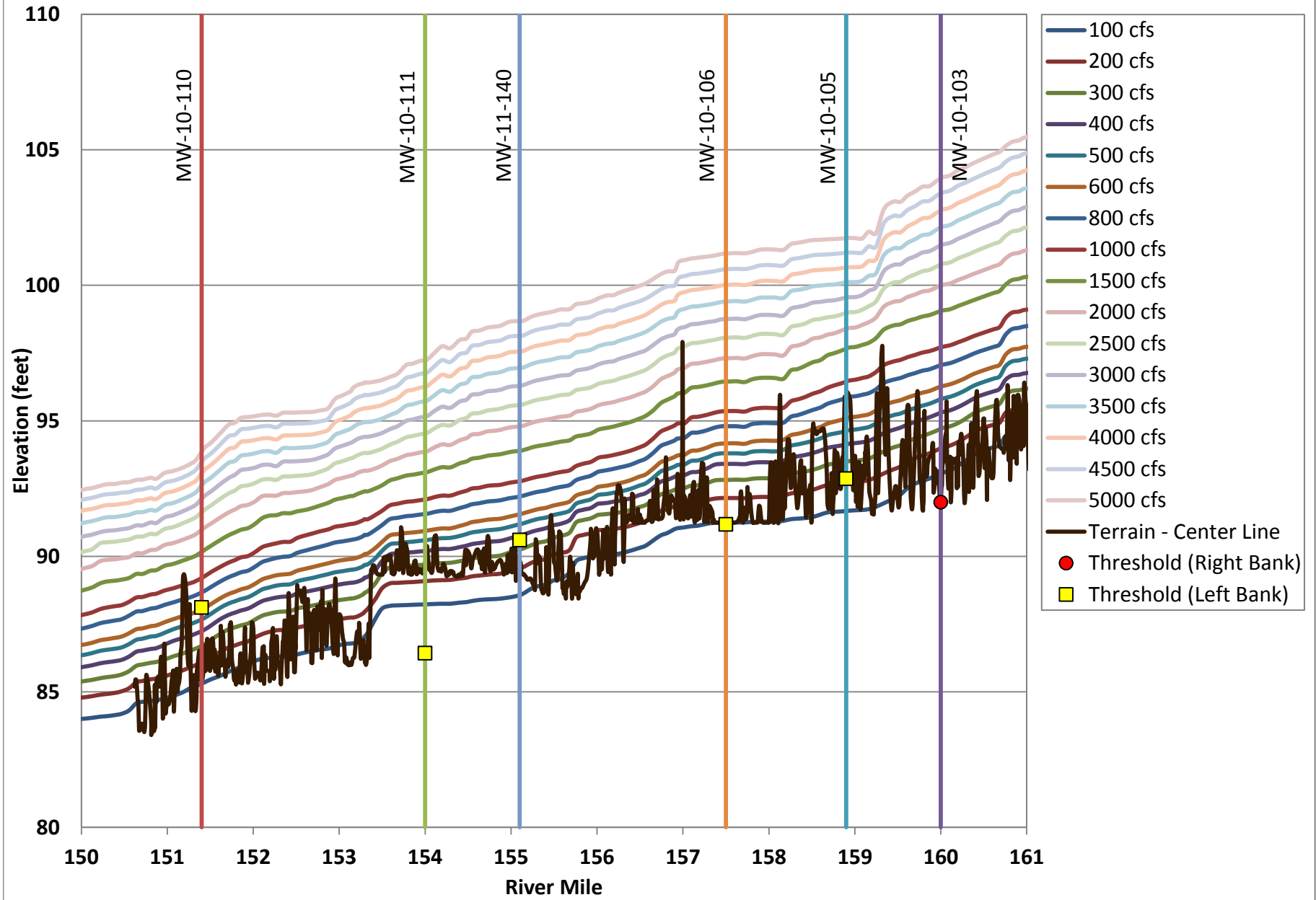




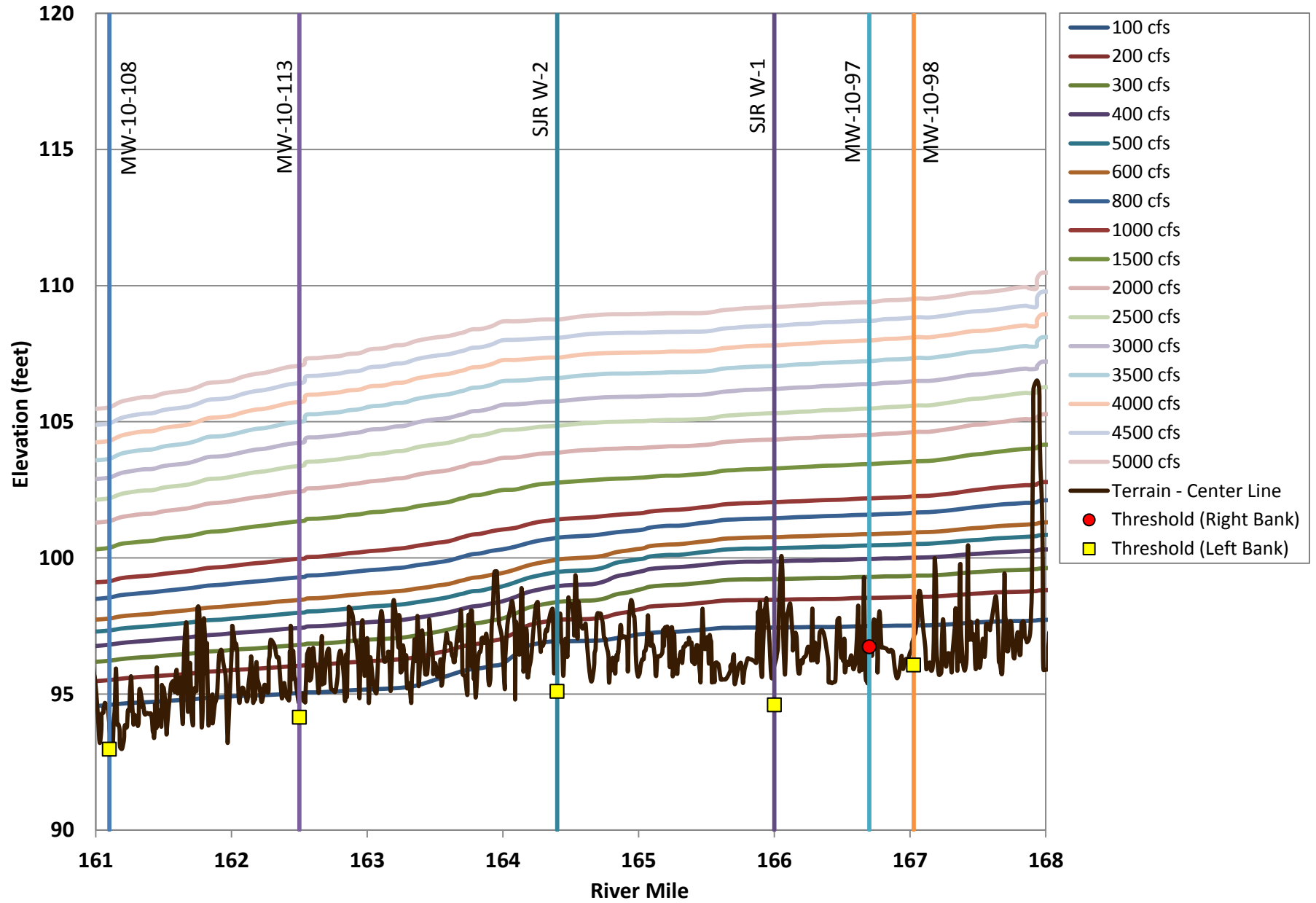
### Reach 4B1 Profile Overview



### Reach 4B1 Profile RM 150-161

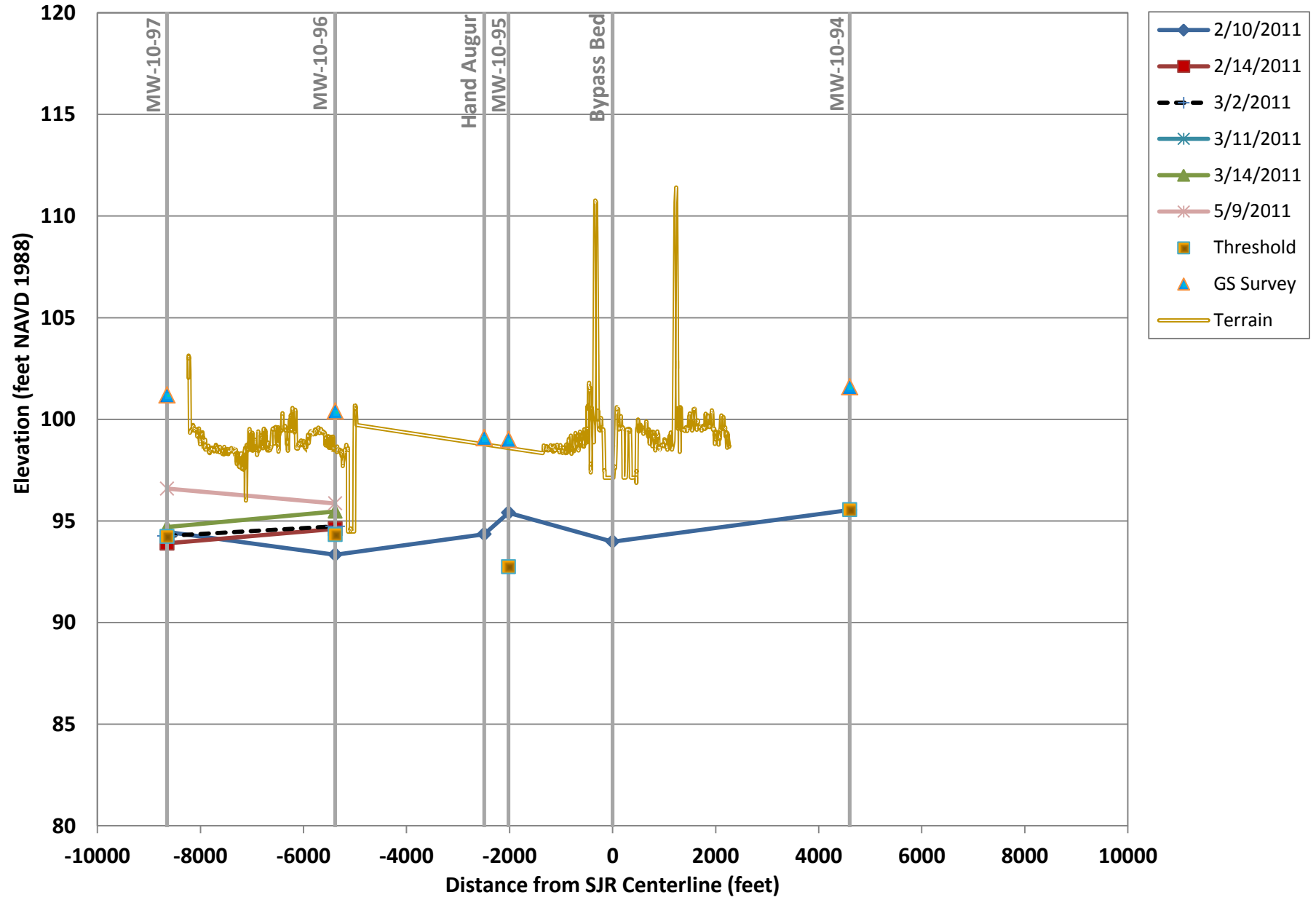


### Reach 4B1 Profile RM 161-168





# RM 166.5 Cross Section

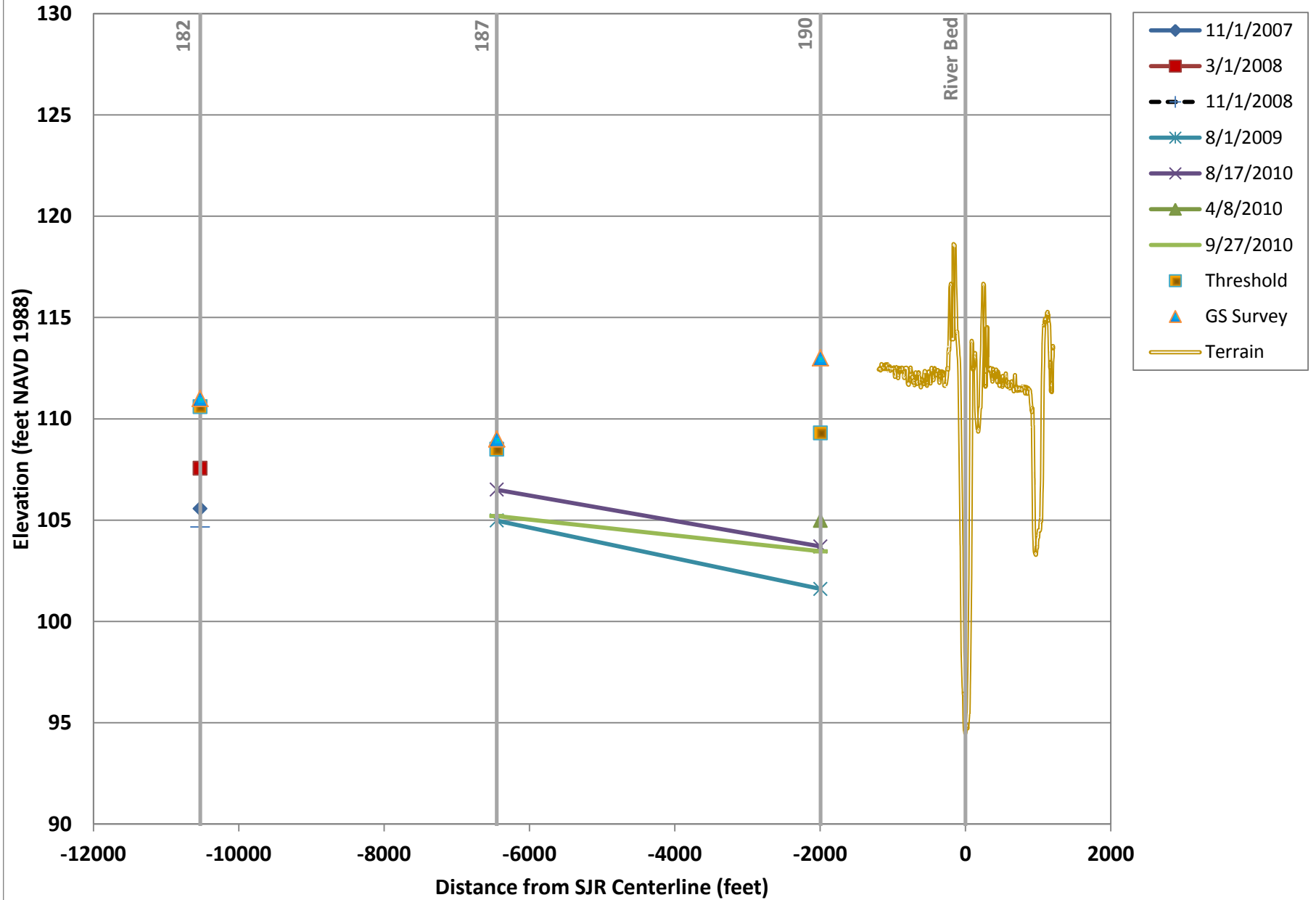








# RM 172.5 Cross Section

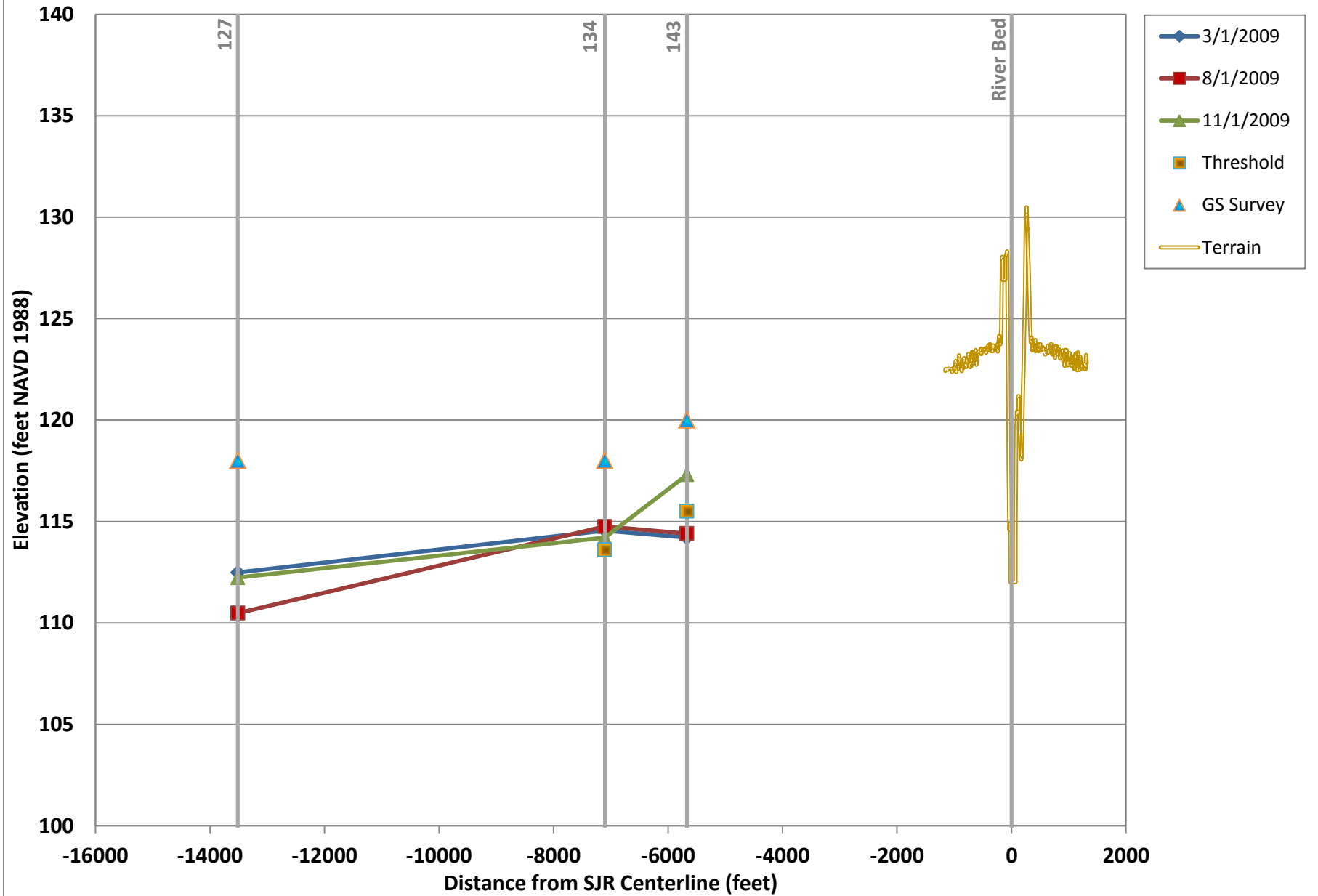




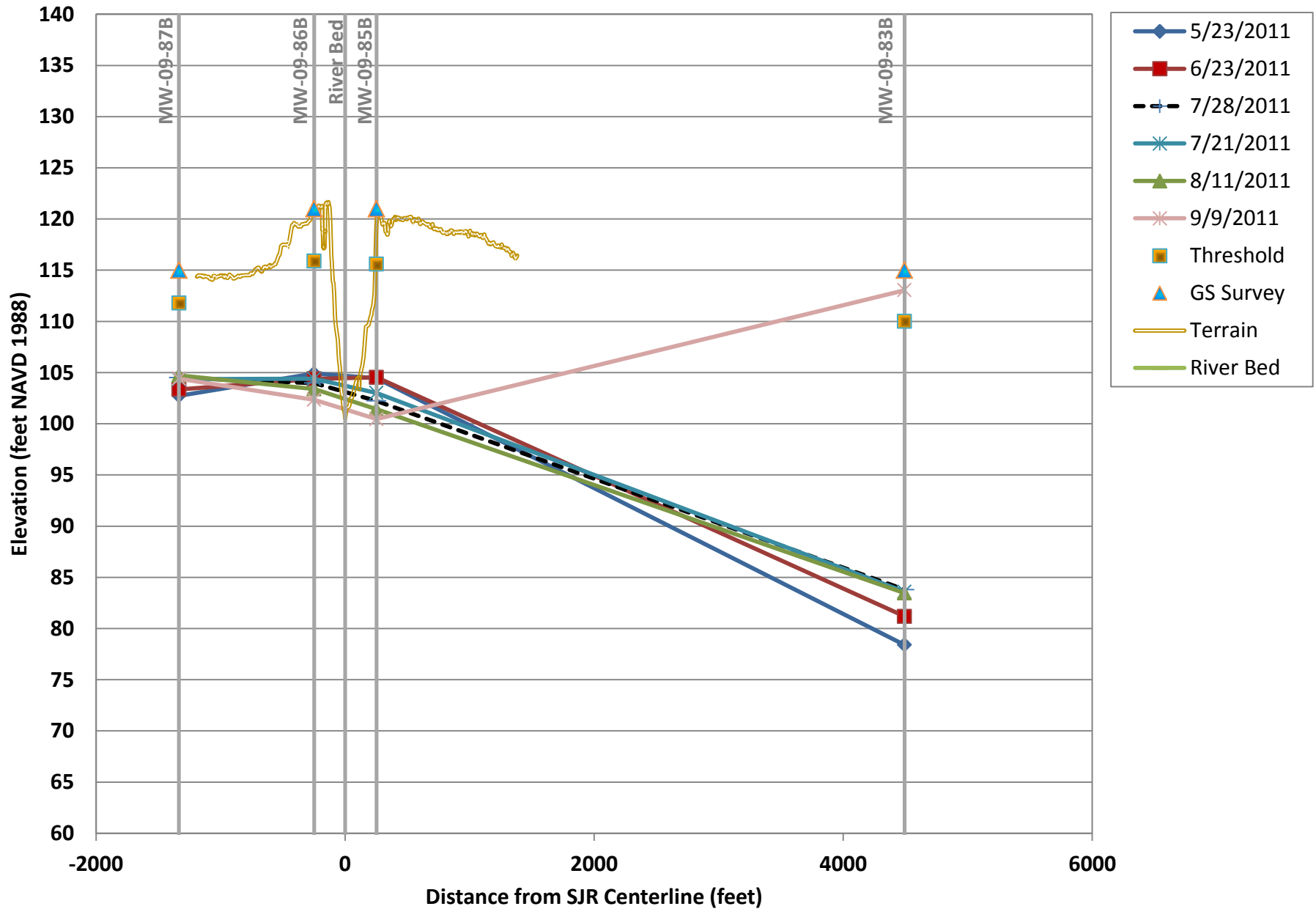




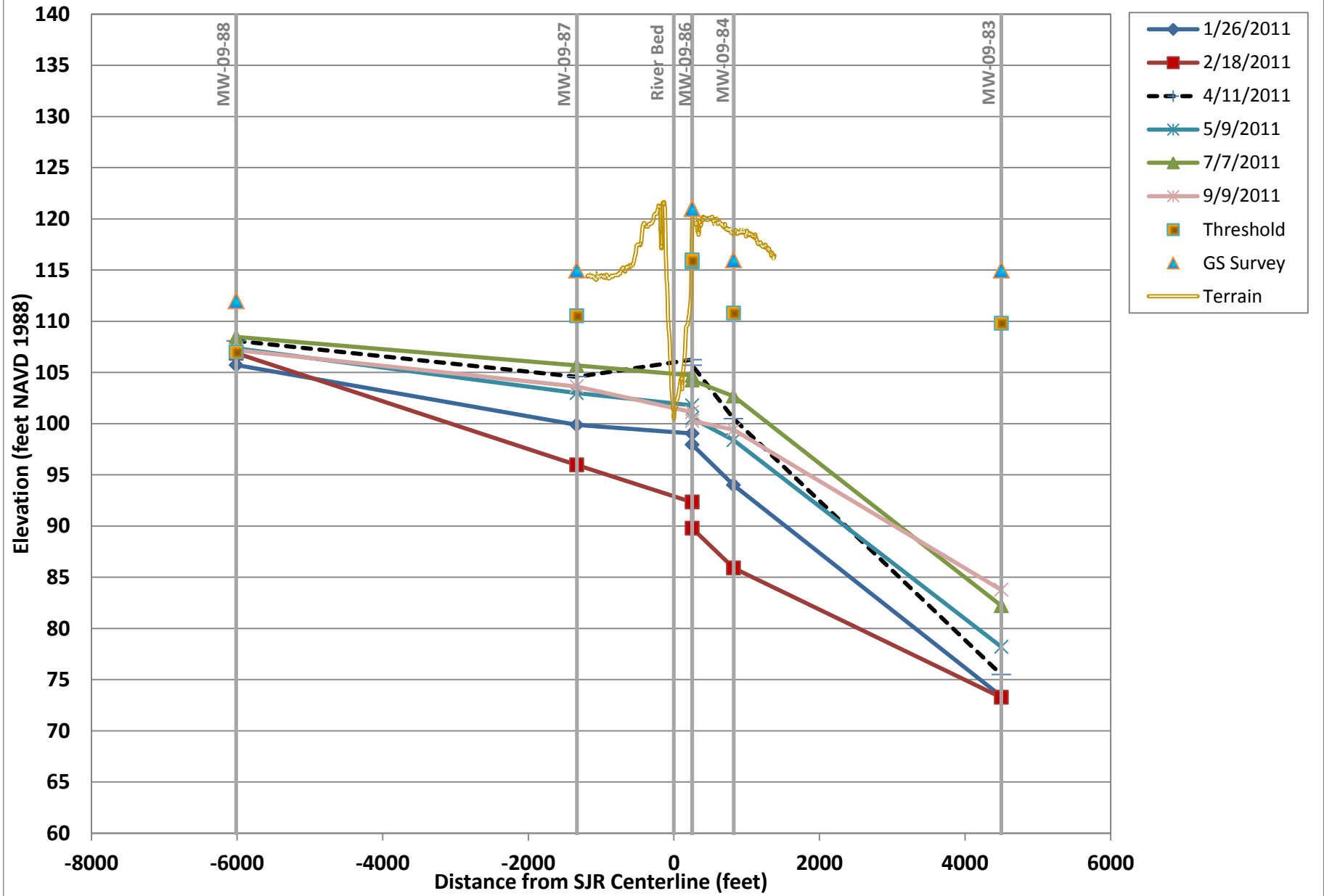
# RM 181.2 Cross Section



# RM 173.9-B Cross Section



# RM 173.9 Cross Section





This page intentionally left blank