

Recorders 1, 2, & 3

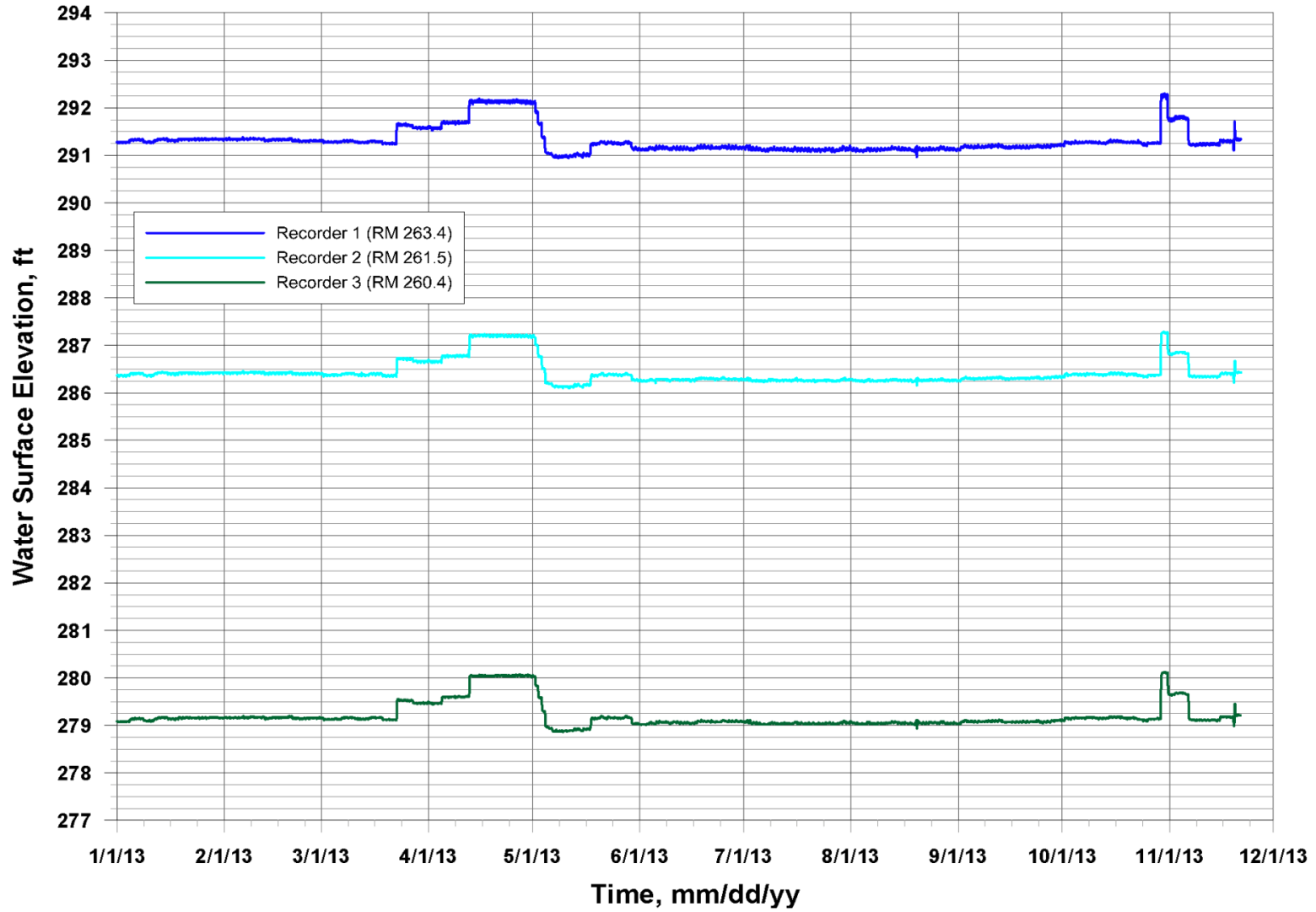


Figure 1. Water Level Recorders 1, 2, & 3 Water Surface Elevation Data

Recorders 4 & 5

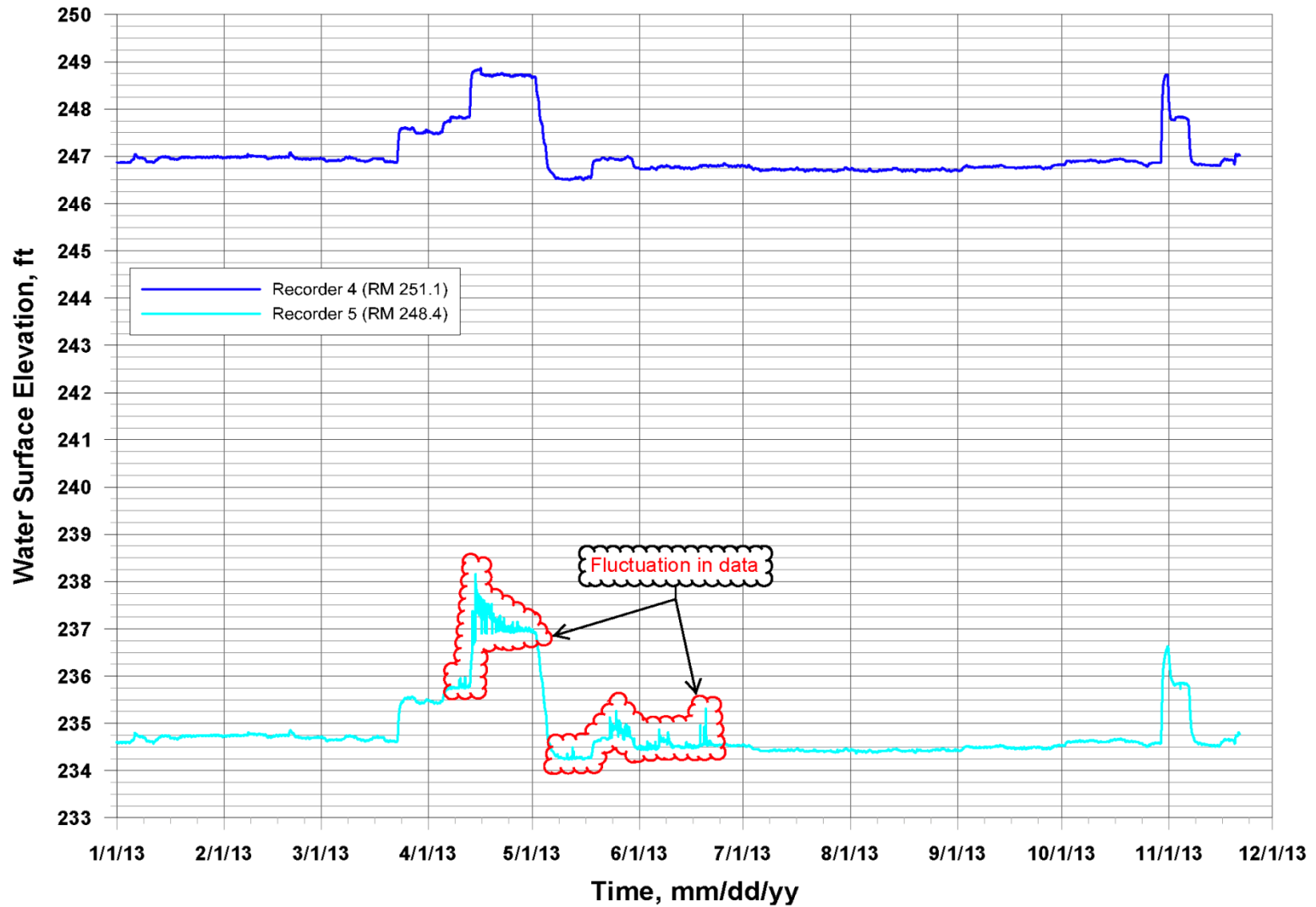


Figure 2. Water Level Recorders 4 & 5 Water Surface Elevation Data

USGS Gage Below Friant Dam (RM 266)

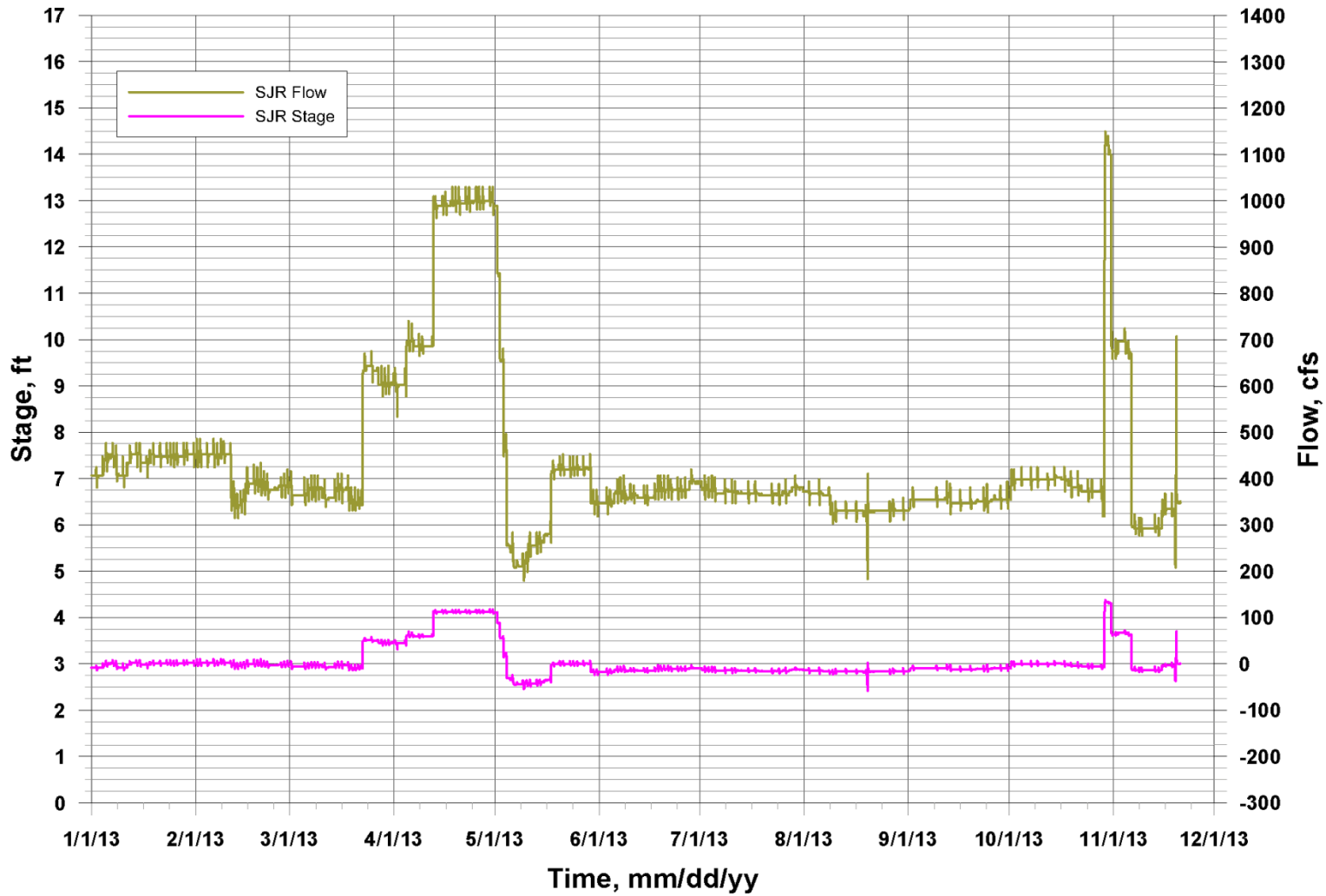


Figure 3. USGS Gage below Friant Dam Flow and Stage Data (from CDEC)

USBR Gage at HWY 41 (RM 255.1)

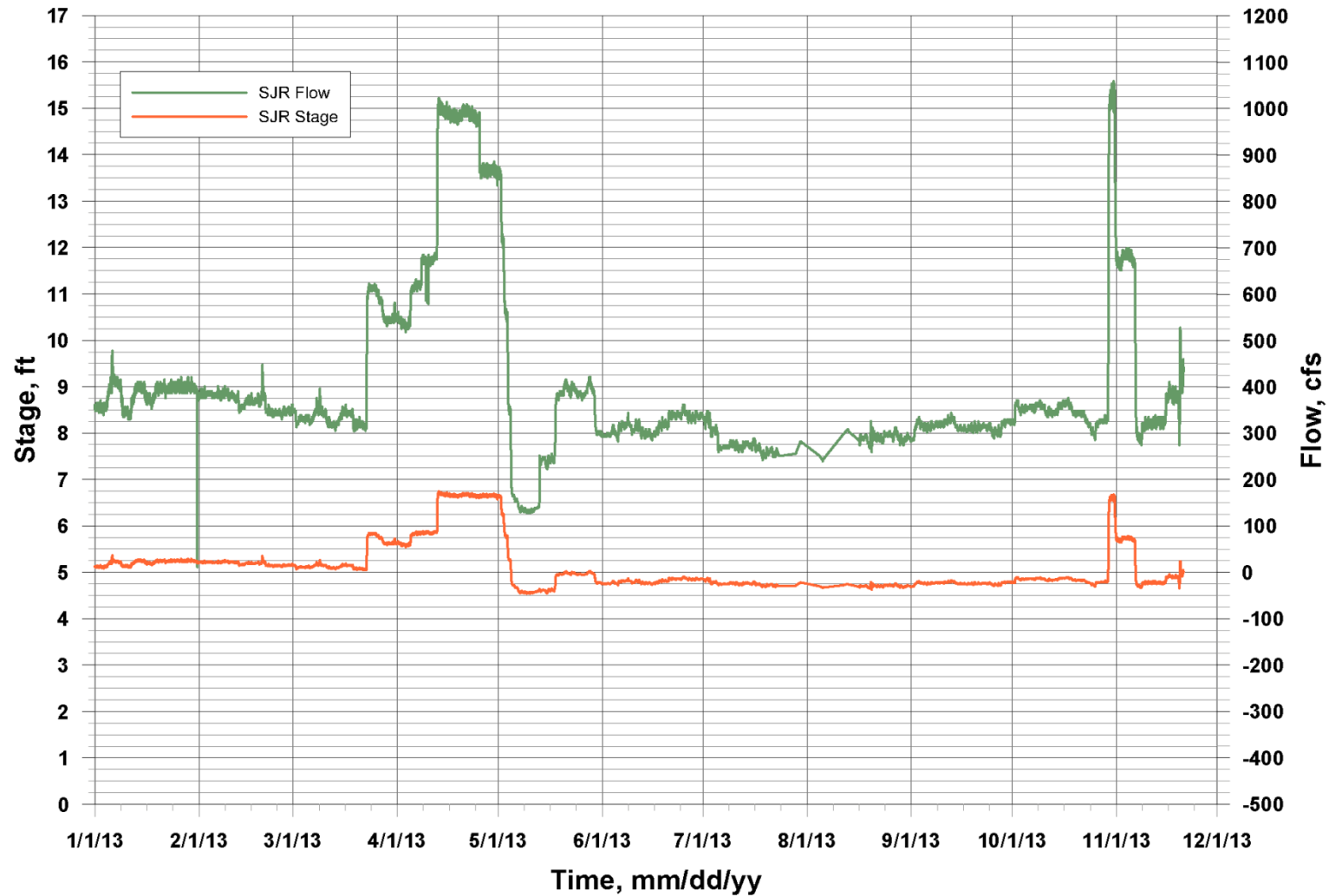


Figure 4. USGS Gage at HWY 41 Flow and Stage Data (from CDEC)

Recorder 6

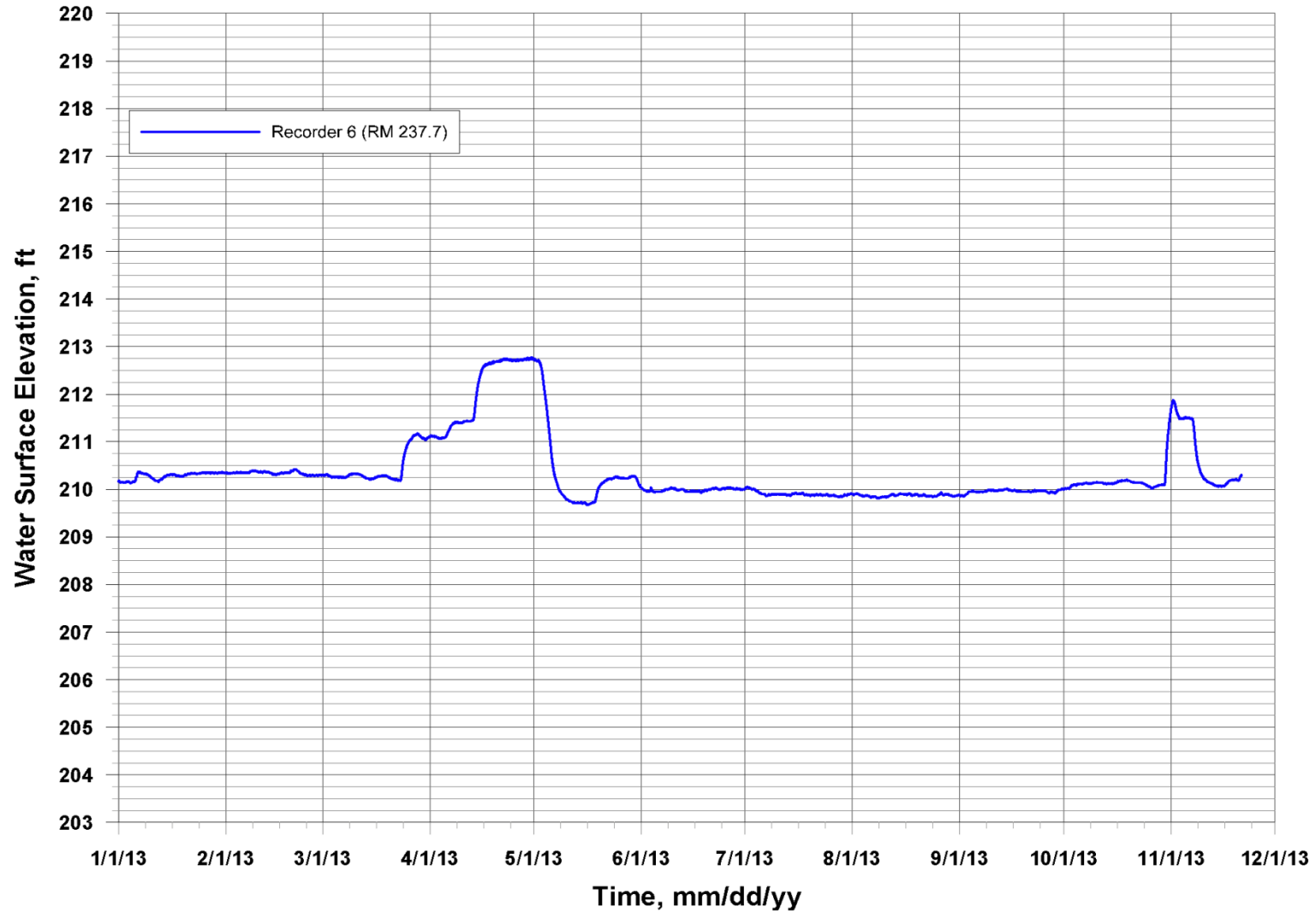


Figure 5. Water Level Recorder 6 Water Surface Elevation Data

USBR Gage at Donny Bridge (RM 240.7)

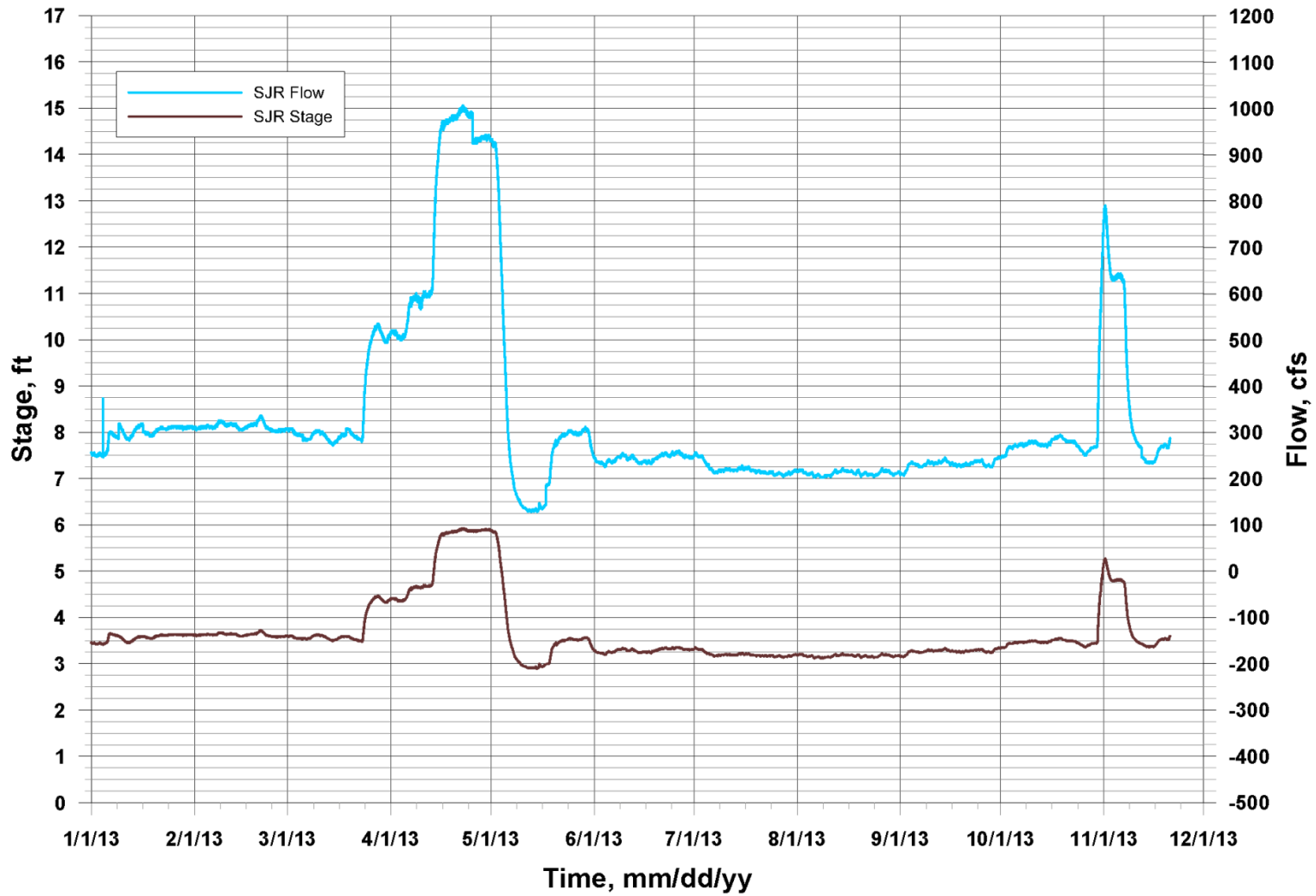


Figure 6. USBR Gauge at Donny Bridge Flow and Stage Data (from CDEC)

USBR Gage at Gravelly Ford (RM 227.6)

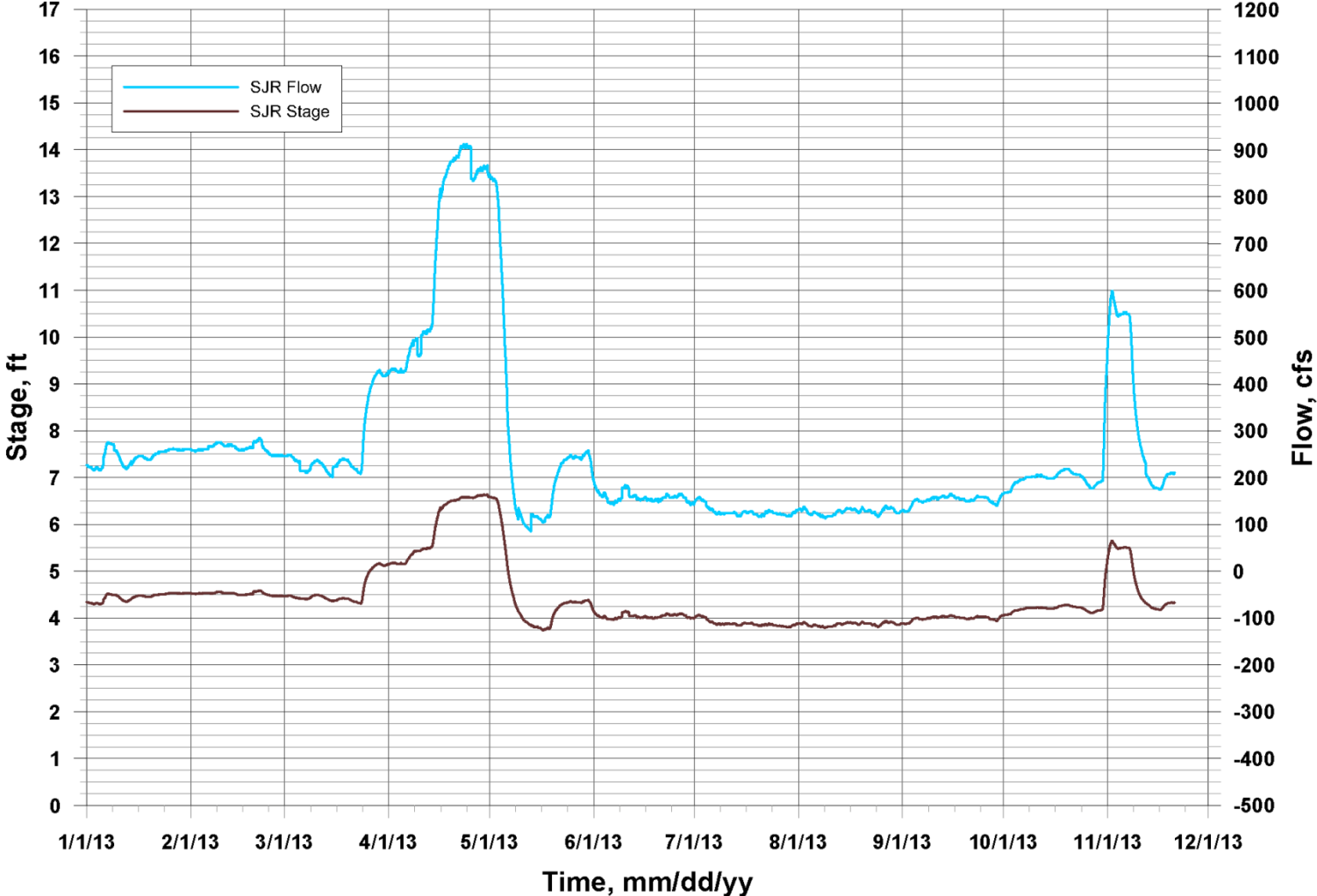


Figure 7. USBR Gauge at Gravelly Ford Flow and Stage Data (from CDEC)