





LEGEND



 APPROX. SEARCH AREA
 (RED = PRIORITY)
 (BLUE = SECONDARY)


 APPROX. PARCEL LINES

###-###-## ASSESSOR'S PARCEL No.

- NOTES**
- 1) PARCEL LINES SHOWN ARE PER GIS DATABASES OF FRESNO AND MADERA COUNTIES AND ARE APPROXIMATE LOCATIONS.
 - 2) THE BASE MAPPING IS A COMPILATION OF CURRENT USGS QUADRANGLE MAPS AND ARE SHOWN FOR REFERENCE ONLY.
 - 3) THIS PLAT HAS NOT BEEN APPROVED BY THE STATE LANDS COMMISSION, AND DOES NOT CONSTITUTE AN OFFICIAL PLAT OF THE COMMISSION, NOR DOES IT ESTABLISH THE BOUNDARY LINES OF ANY LANDS DEPICTED THEREON. THIS PLAT IS PRELIMINARY ONLY AND IS SUBJECT TO CHANGE.


 APPROX. SCALE
 1" = 2000'

DRAFT

**CALIFORNIA STATE
LANDS COMMISSION**



MAP SOURCE: USGS QM9

DRAWING NAME:		REACH 2B.DWG	
DRAWN: EAP	REVISION: W 26377		
CHECKED: SCL	SCALE: Approx. 1"=2000'		
DATE: 07/30/10			

**SAN JOAQUIN RIVER RESTORATION
PROJECT SEARCH AREAS
FRESNO and MADERA COUNTIES**

**SHEET
1
OF 3**